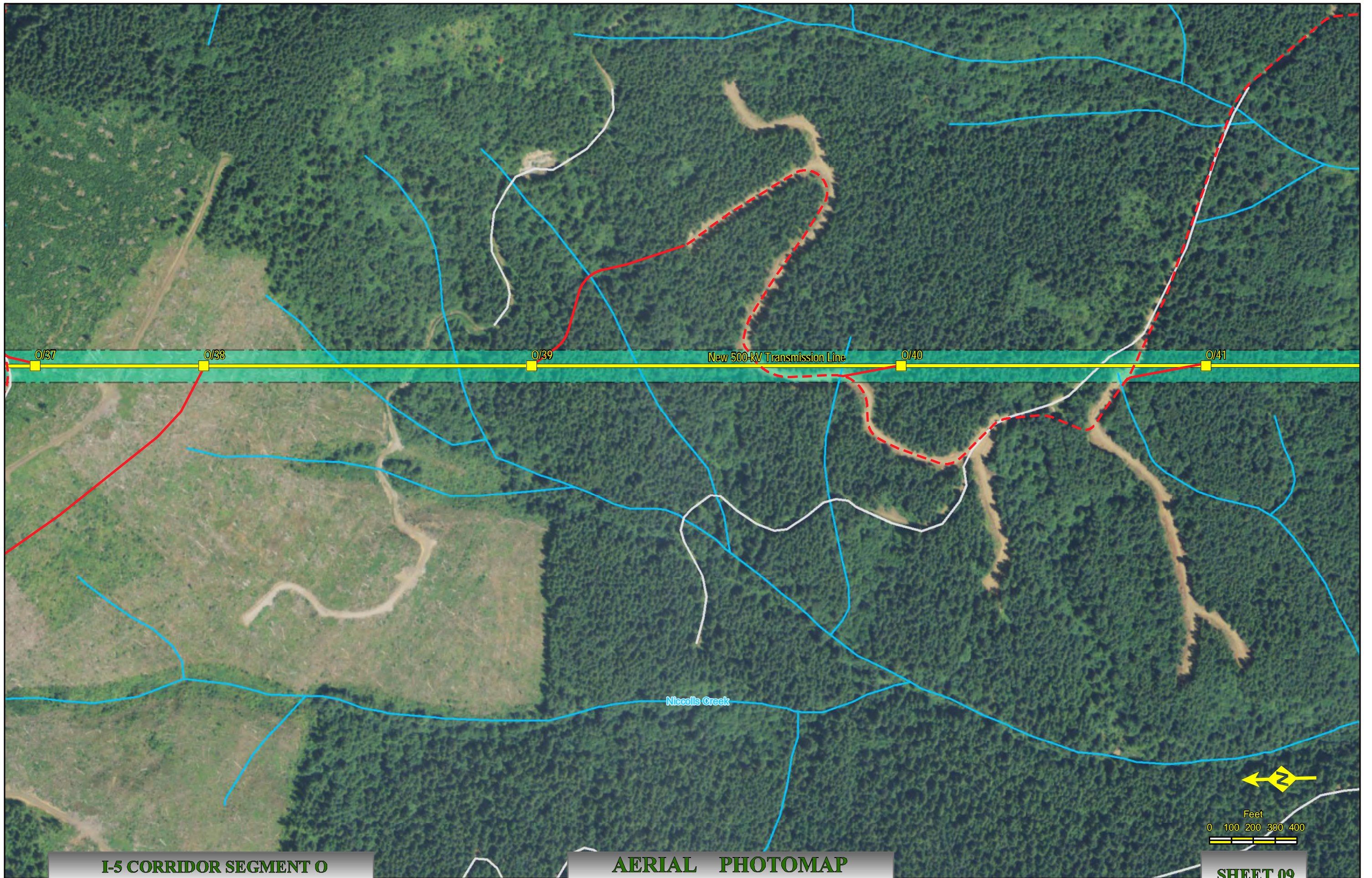


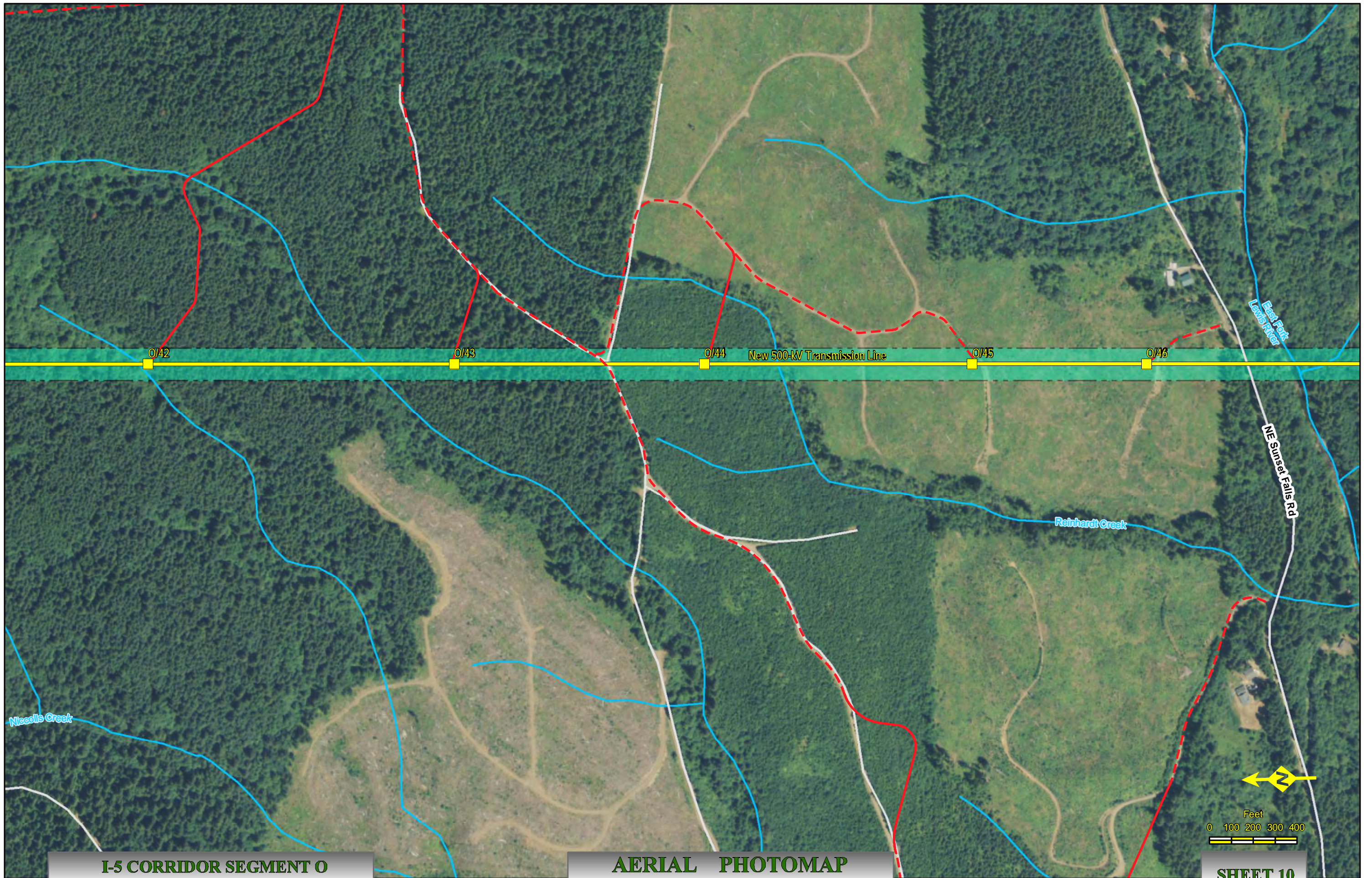
I-5 CORRIDOR SEGMENT O
NAIP Ortho 2009 Clark Co., Va.

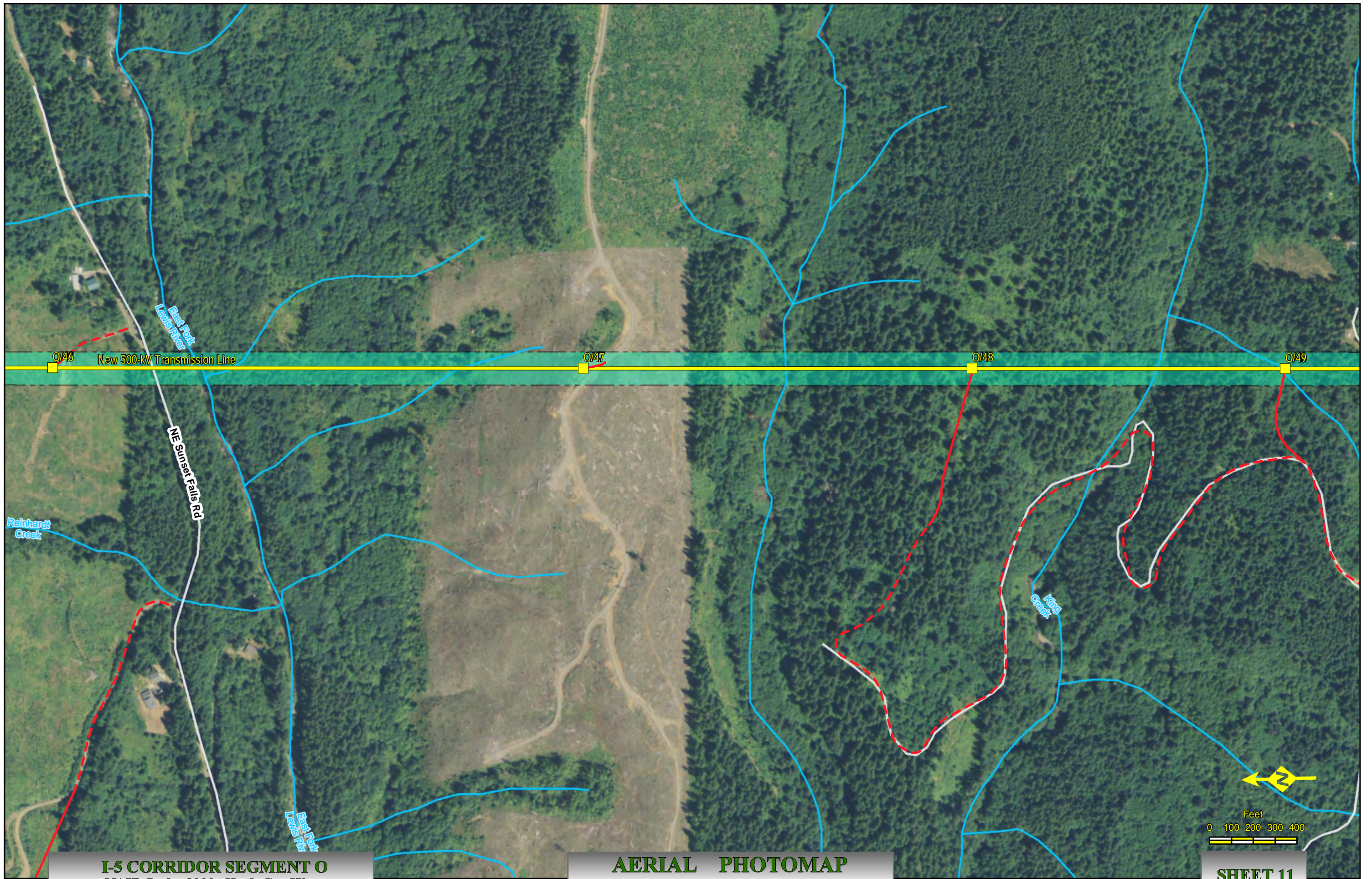
AERIAL PHOTOMAP
Scale : 1" = 400'

Created: Jul 27, 2011

SHEET 08





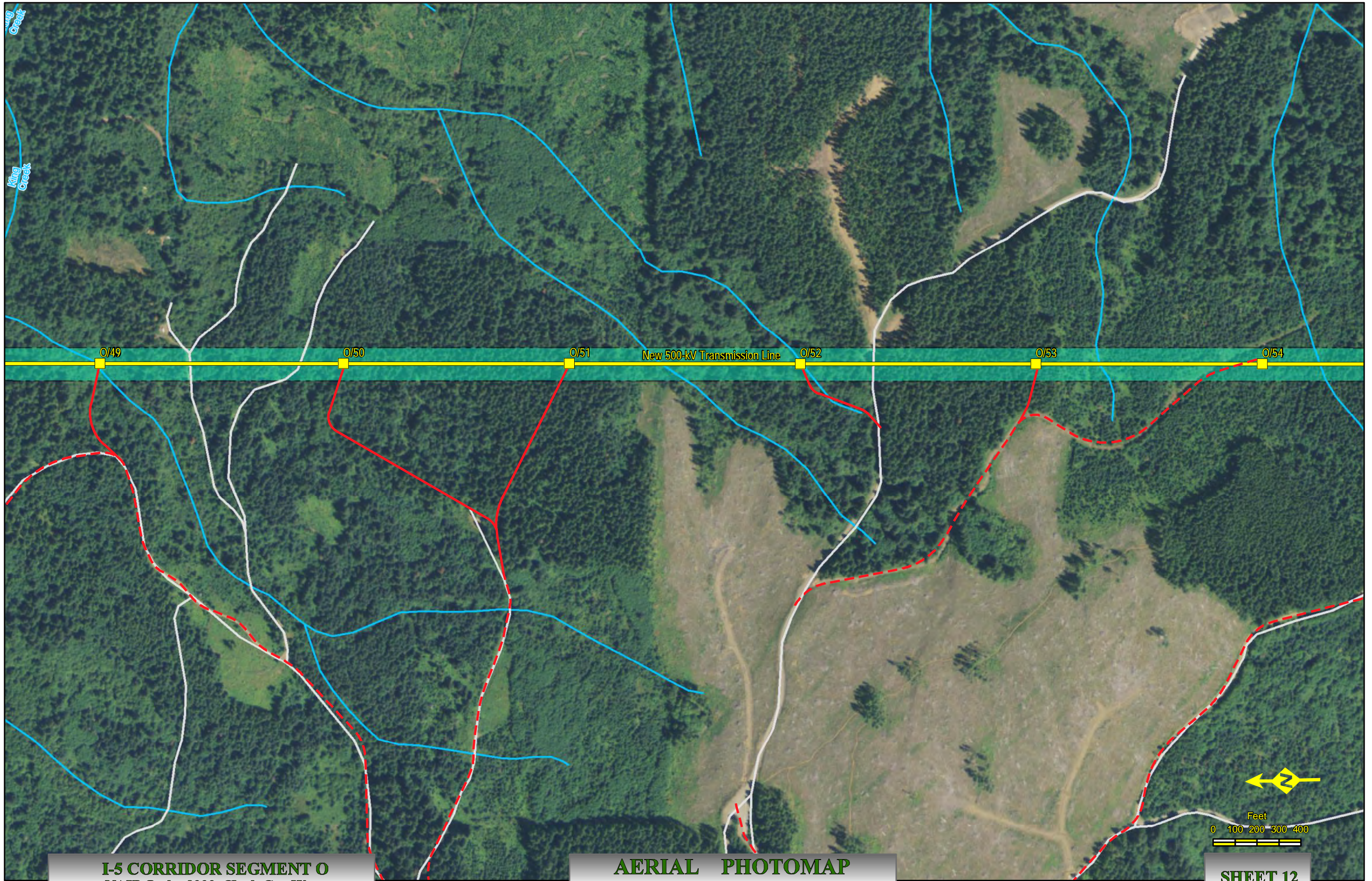


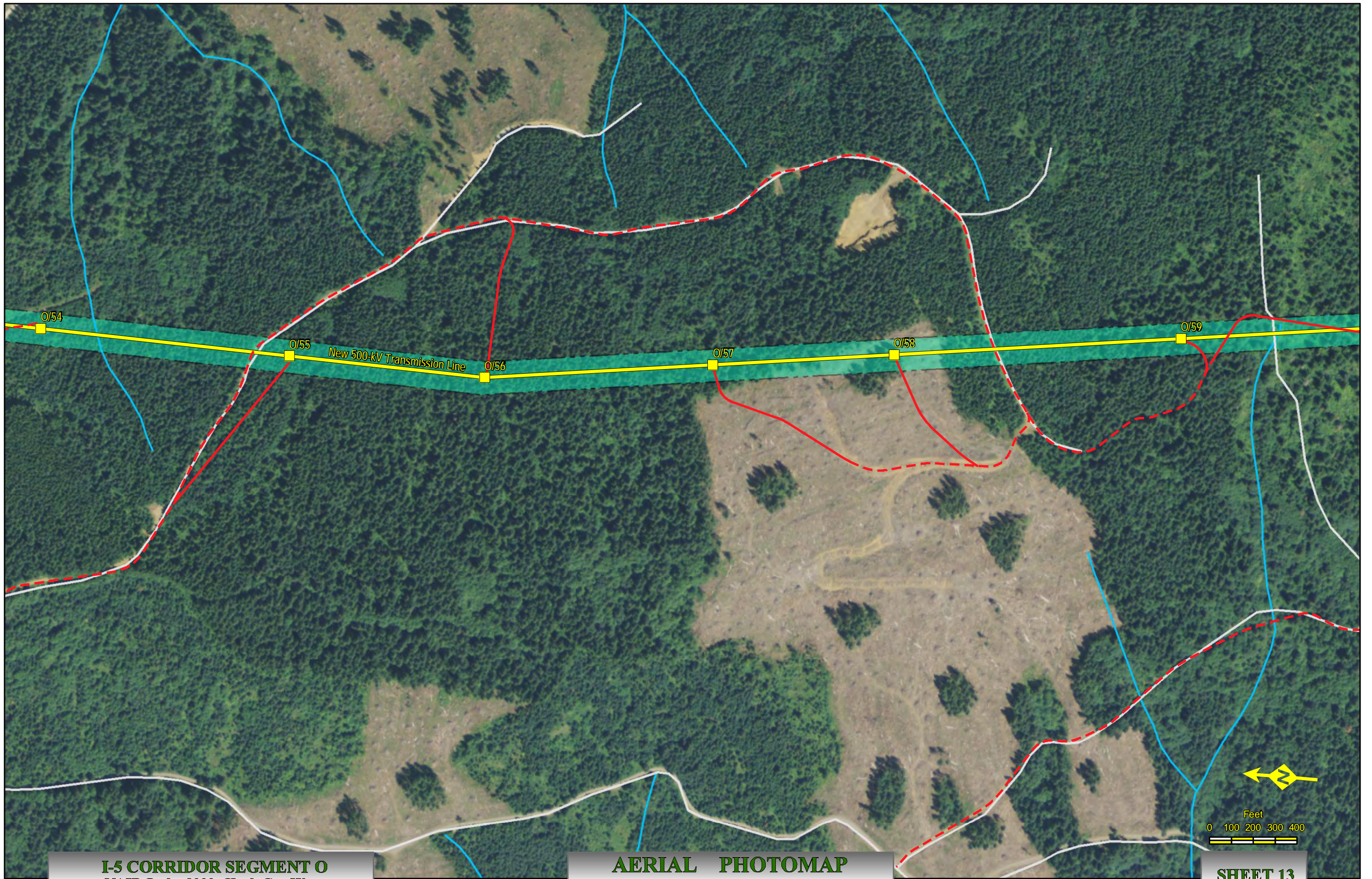
I-5 CORRIDOR SEGMENT O
NAIP Ortho 2009 Clark Co., Wa.

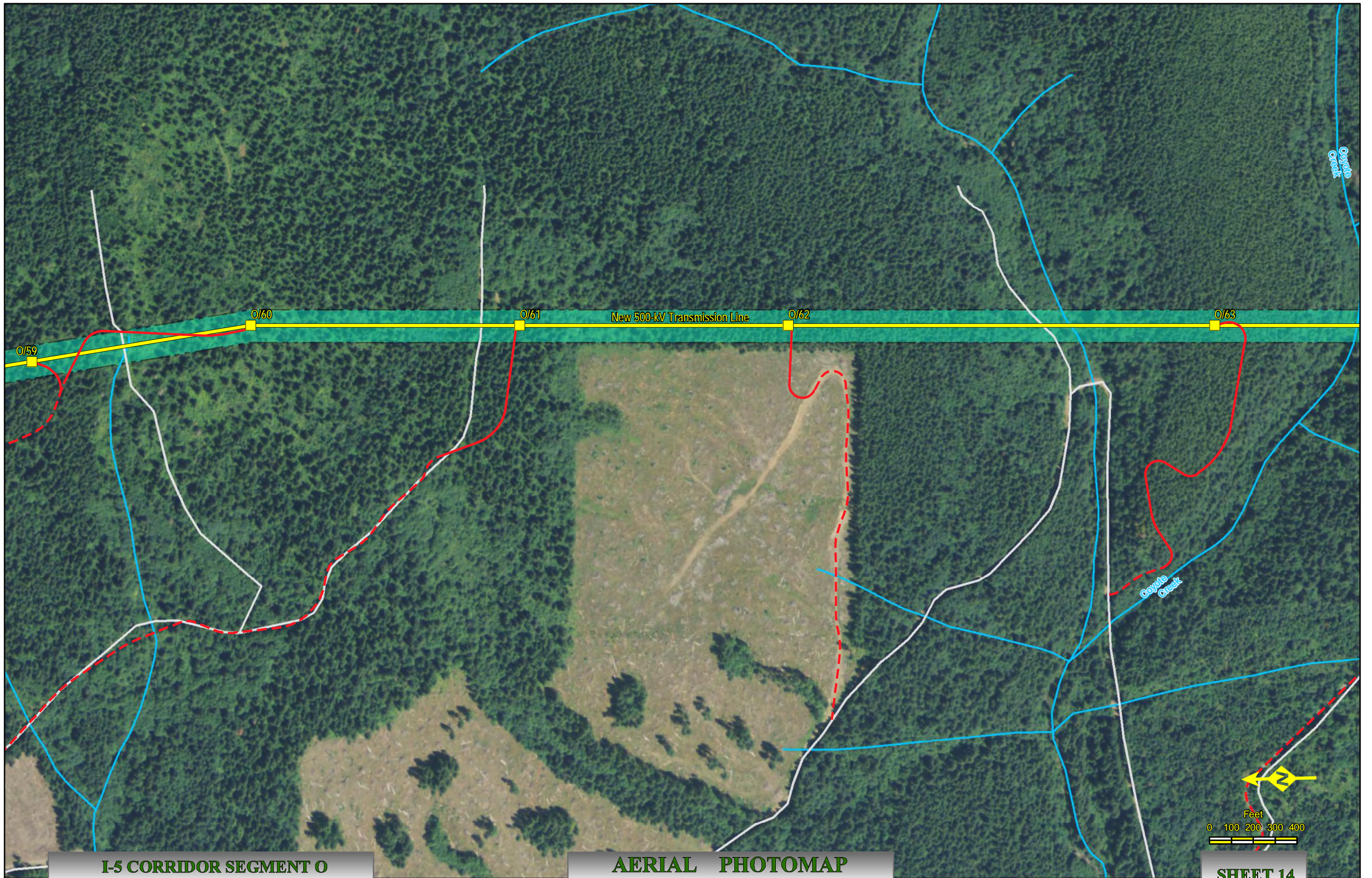
AERIAL PHOTOMAP
Scale : 1" = 400'

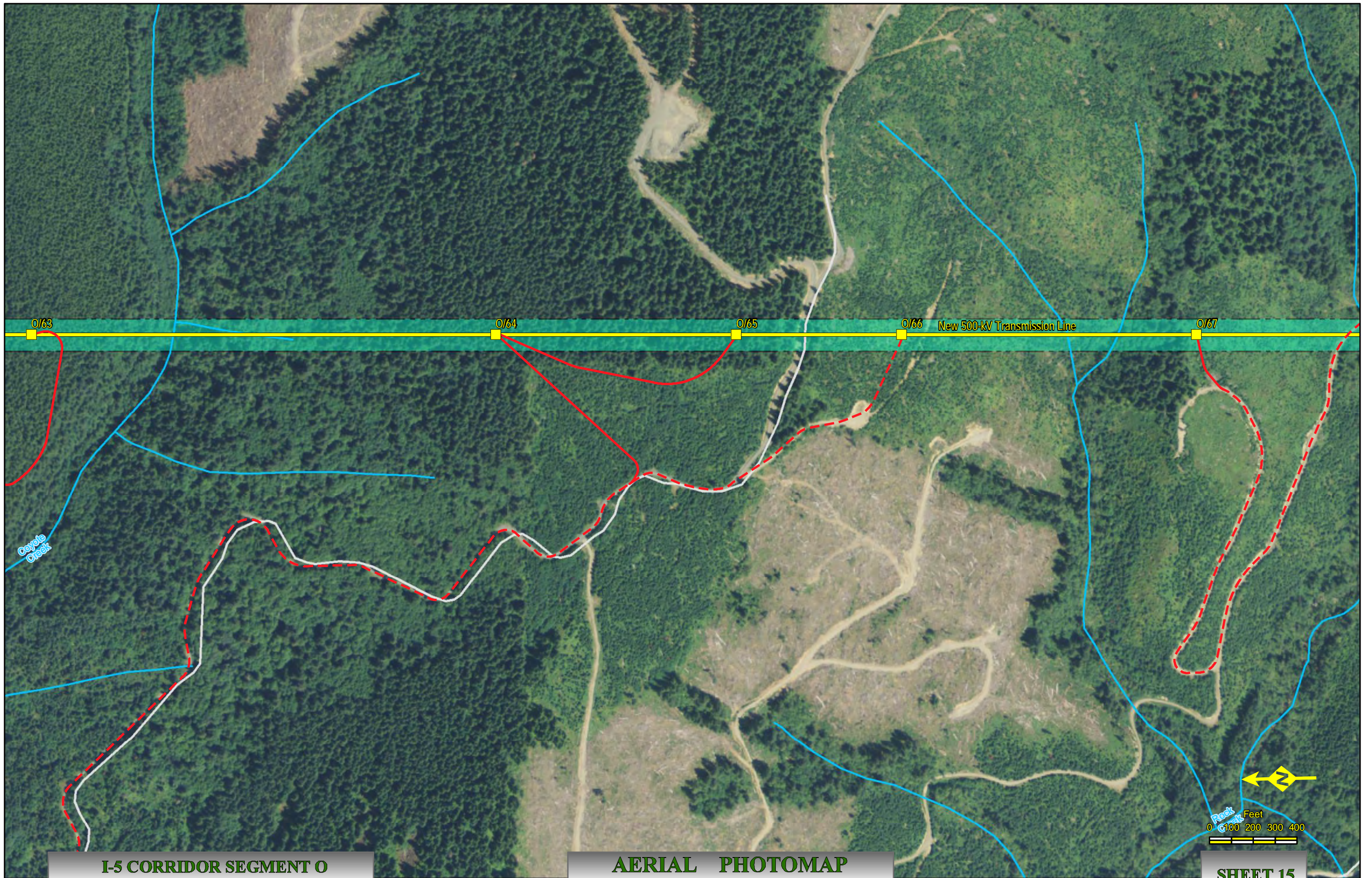
Created: Jul 27, 2011

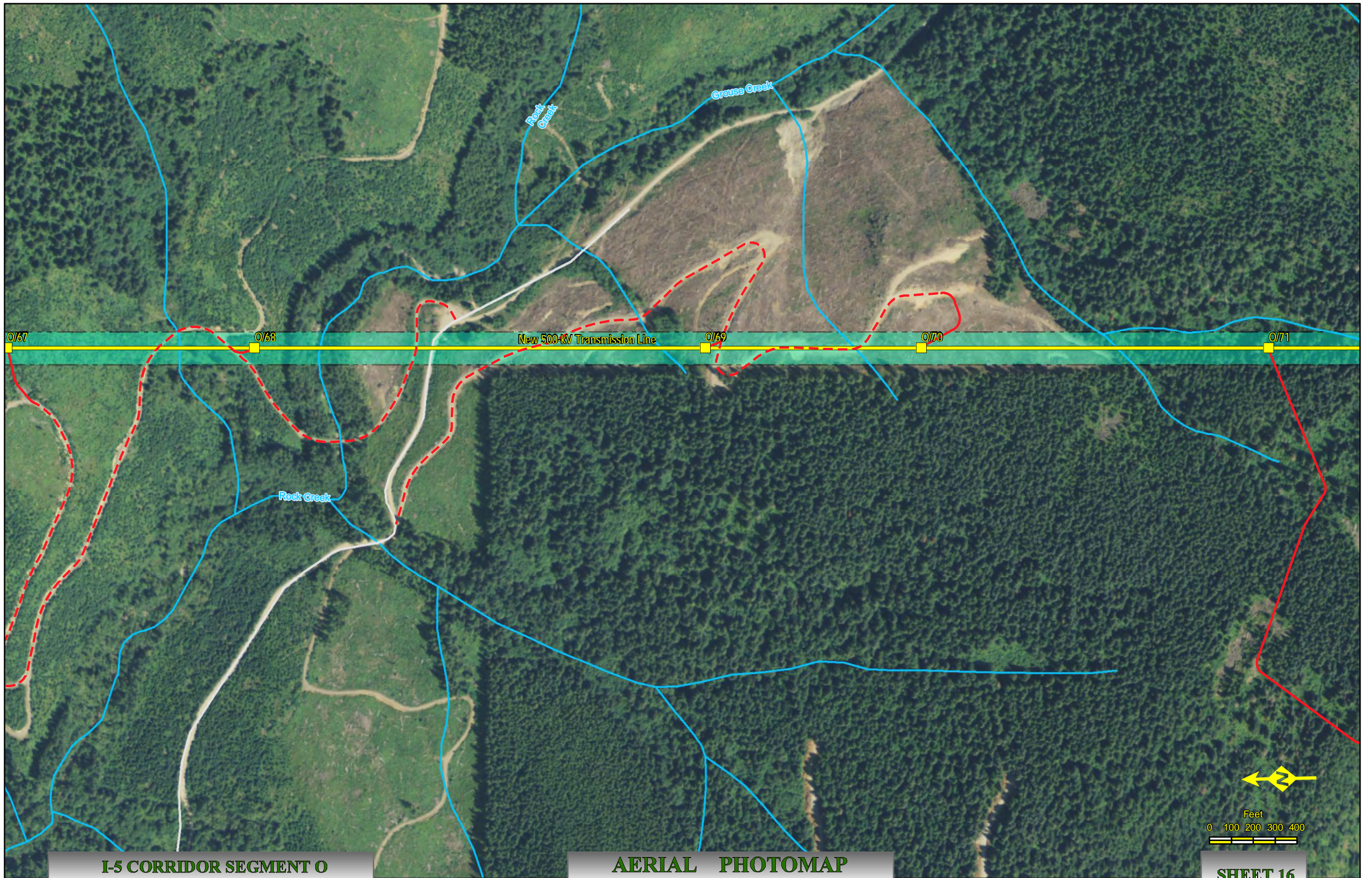
SHEET 11

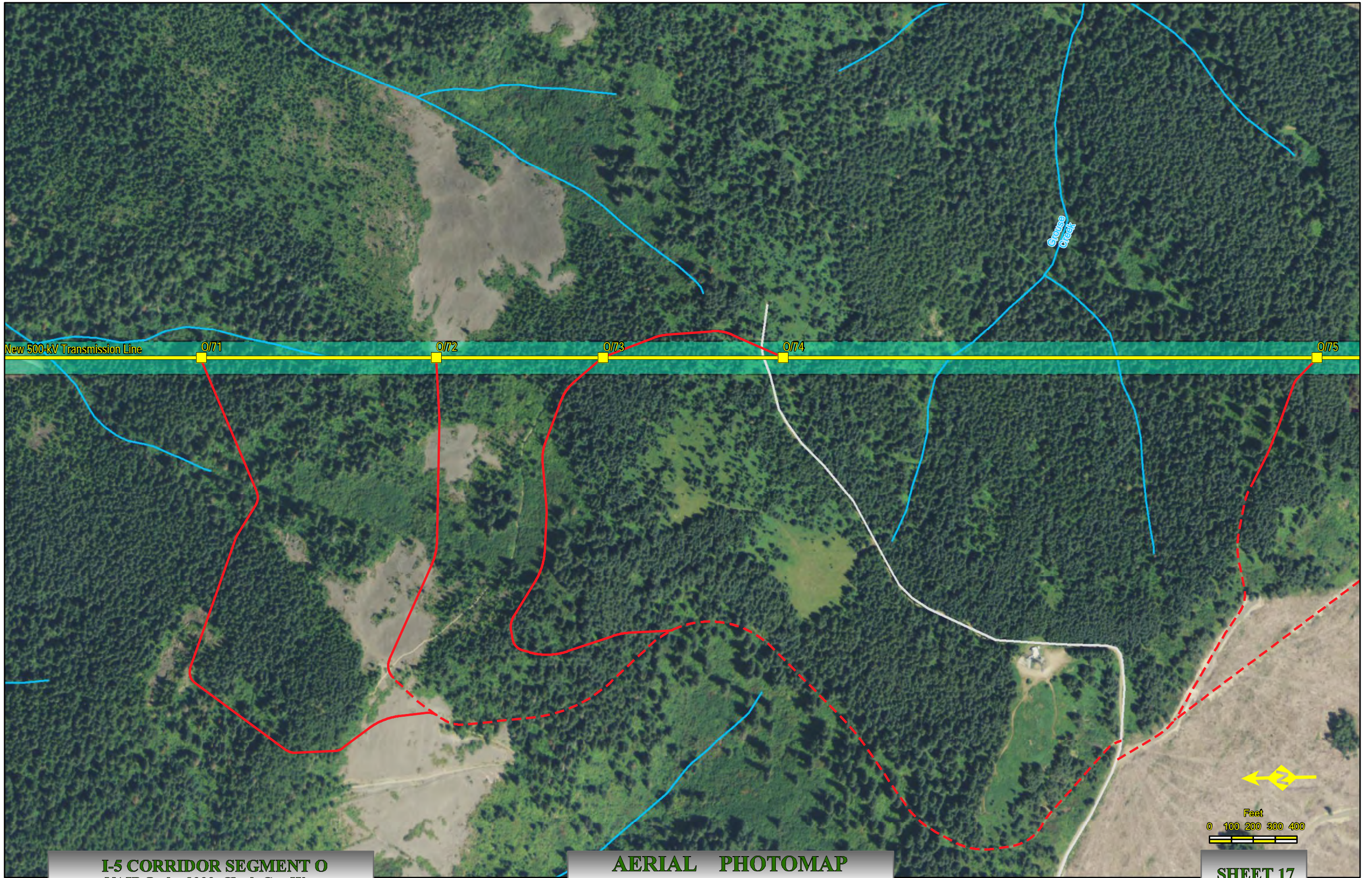


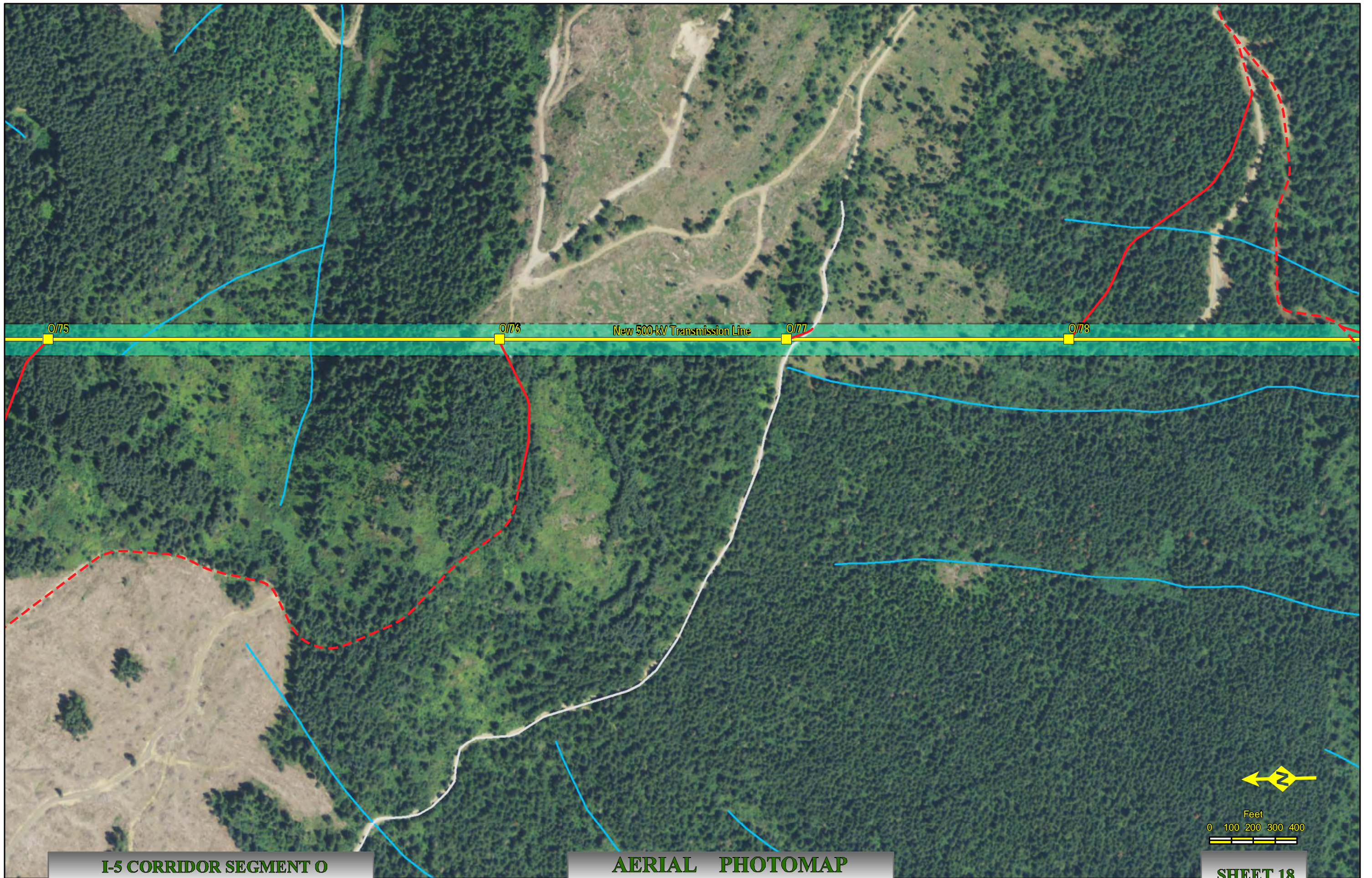


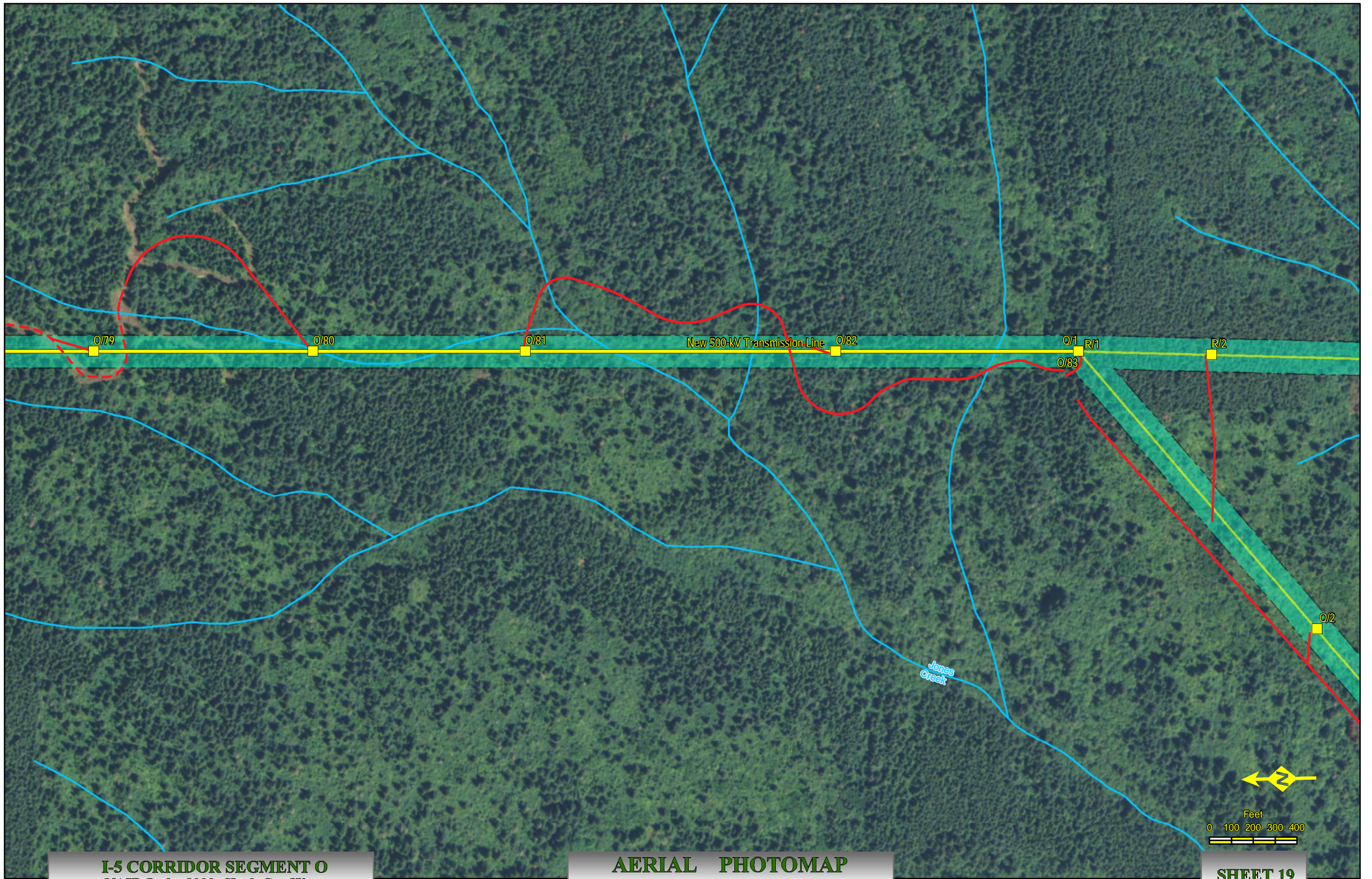






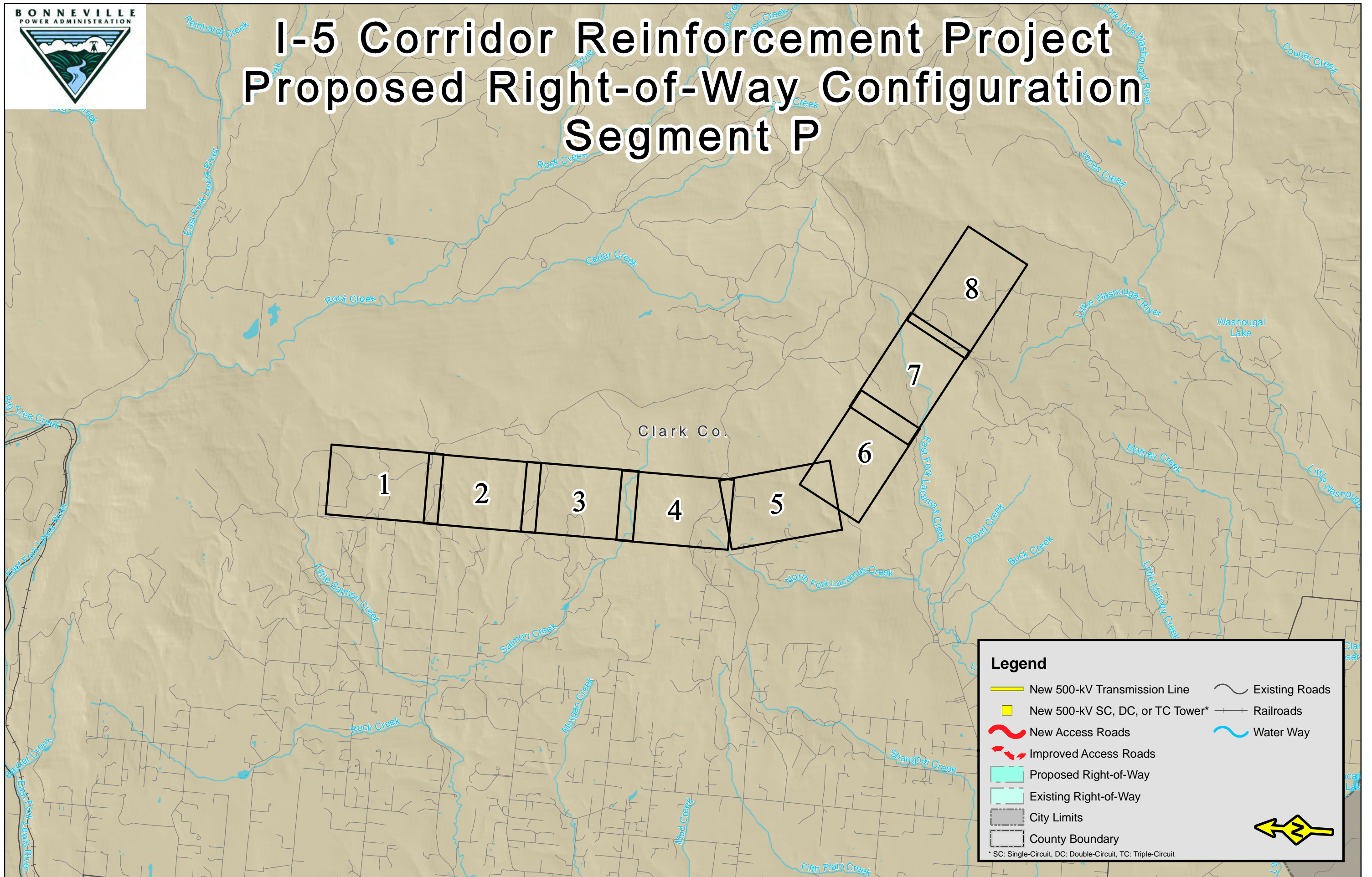


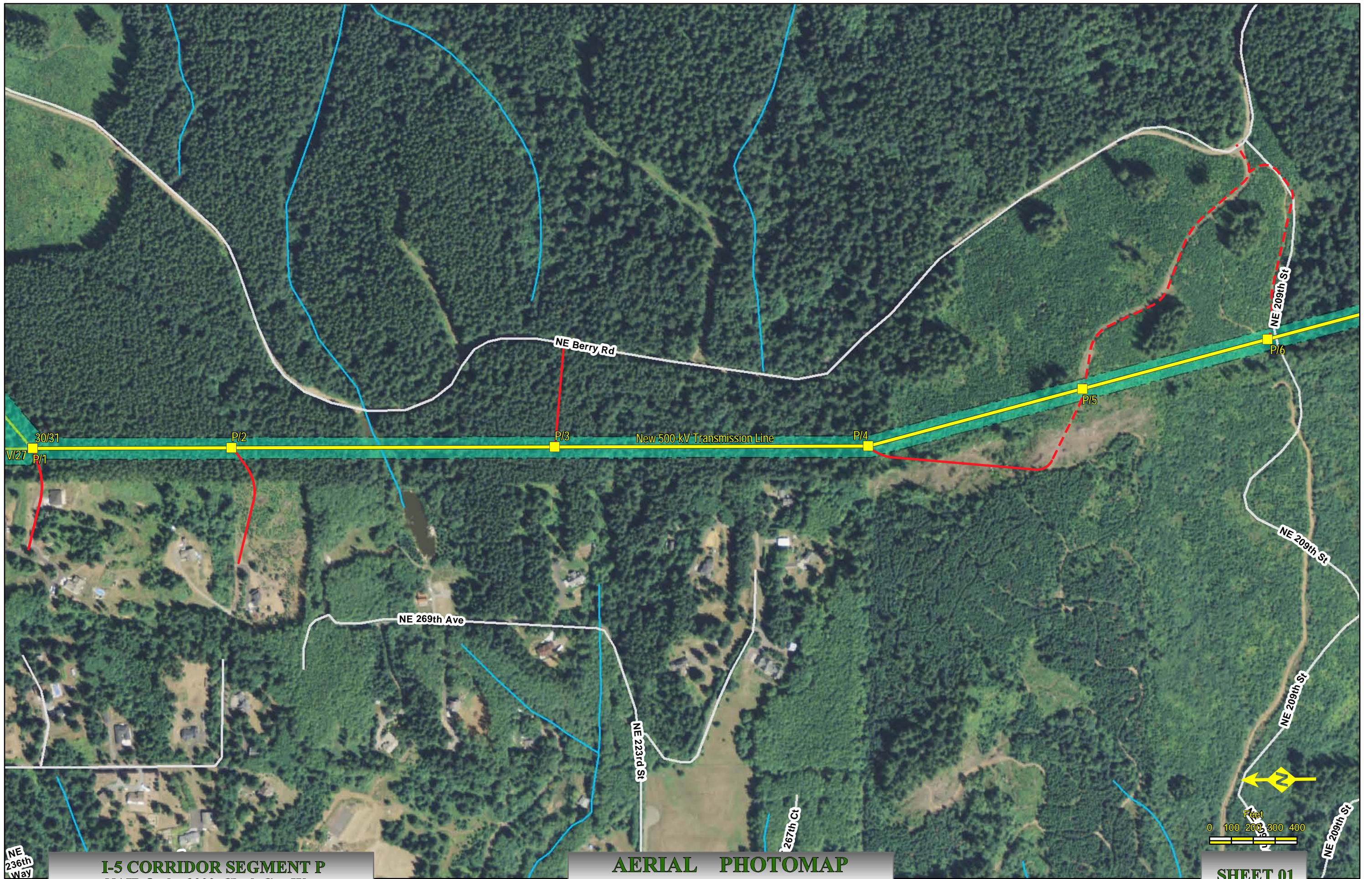






I-5 Corridor Reinforcement Project Proposed Right-of-Way Configuration Segment P





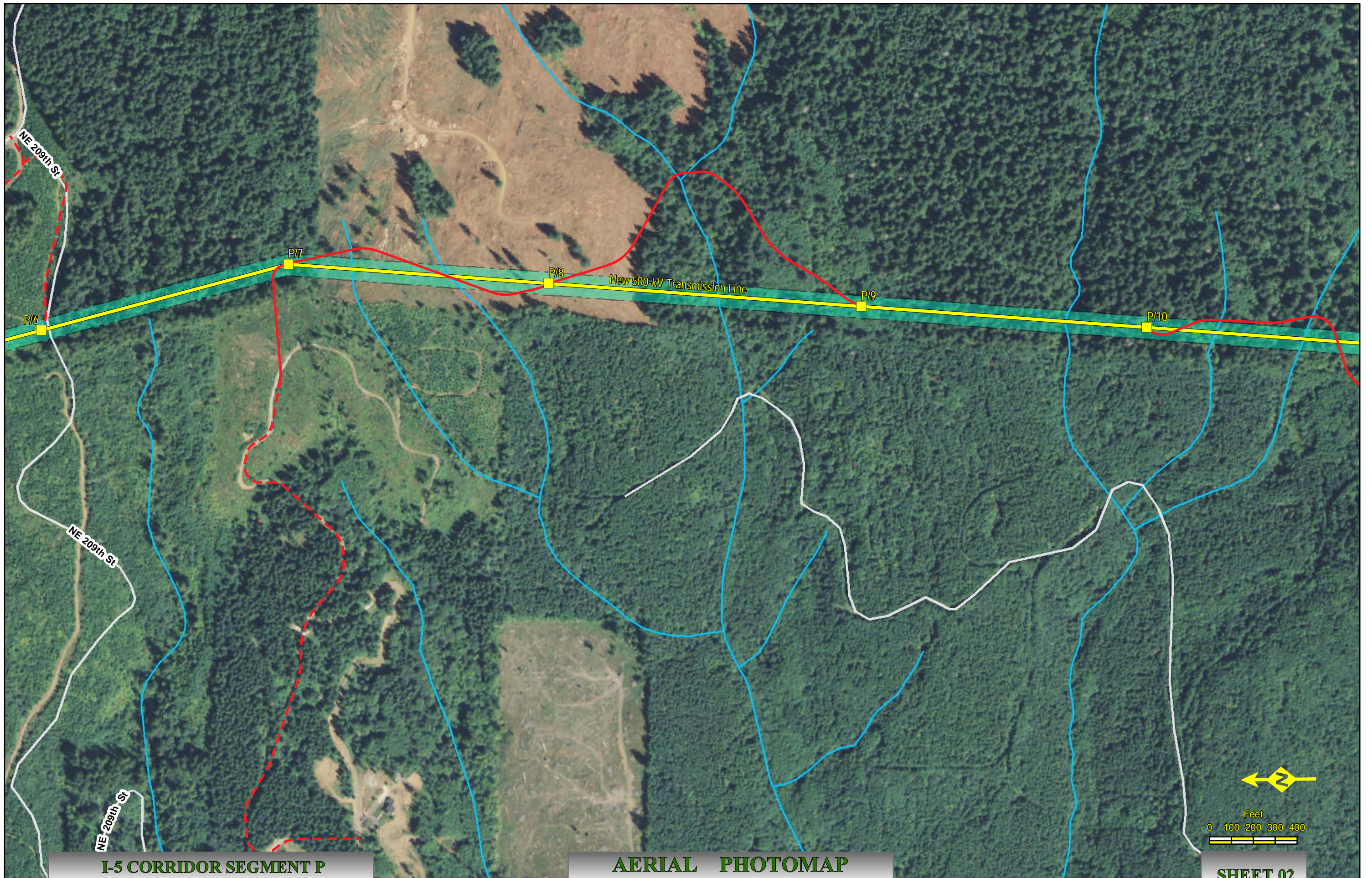
NE 236th Way

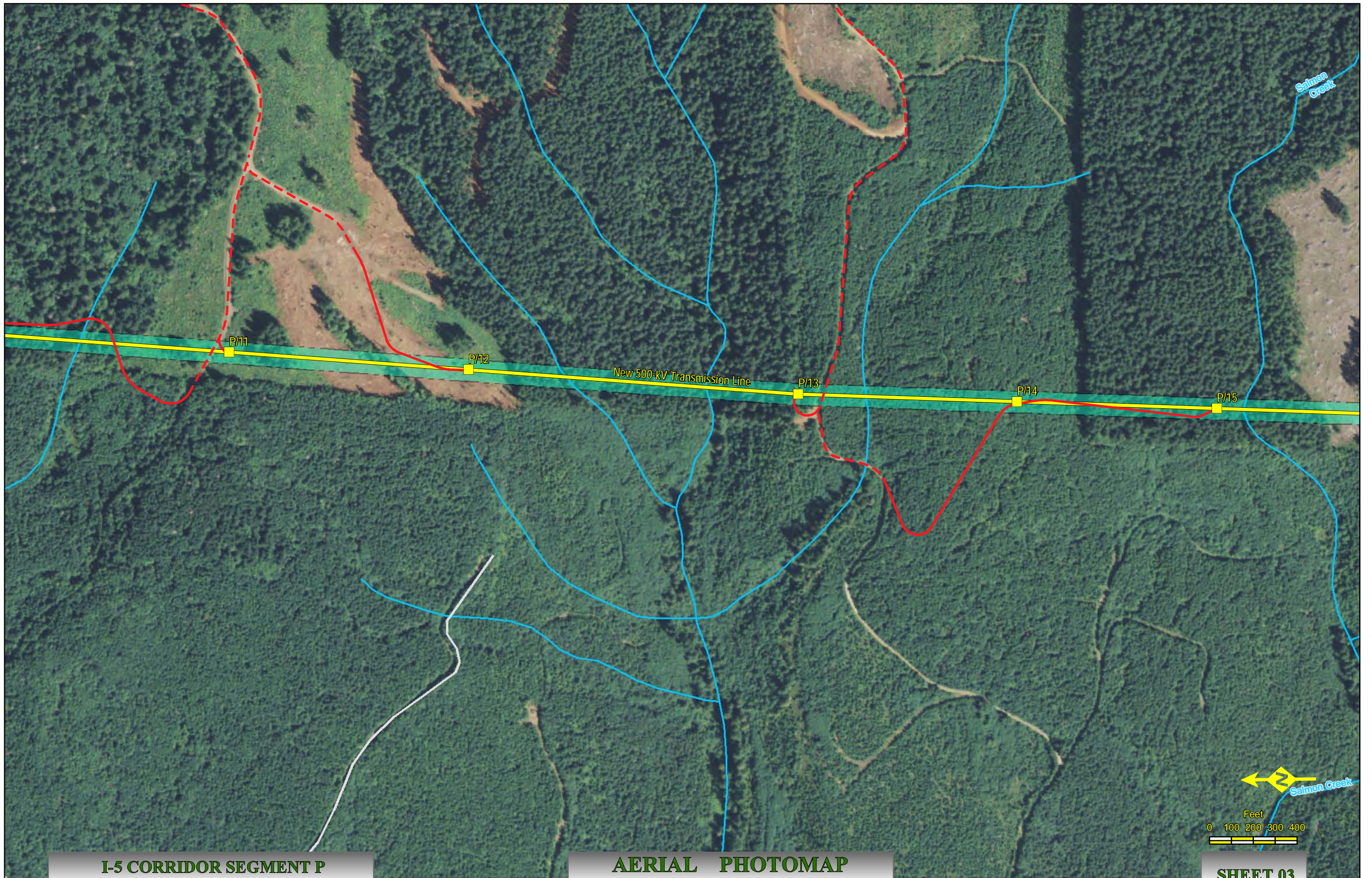
I-5 CORRIDOR SEGMENT P
NAIP Ortho 2009 Clark Co., Wa.

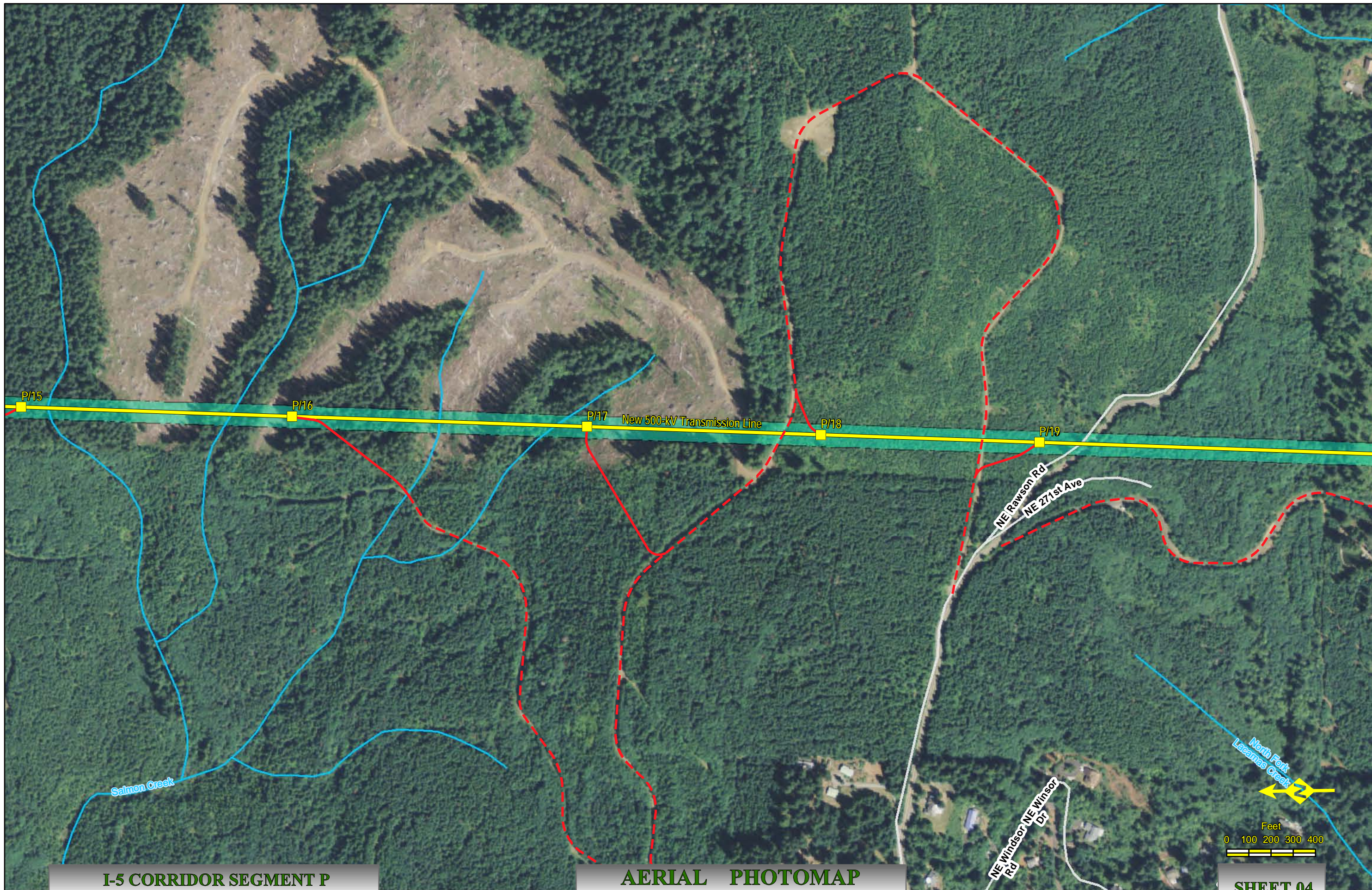
AERIAL PHOTOMAP
Scale : 1" = 400'

Created: Jul 28, 2011

SHEET 01





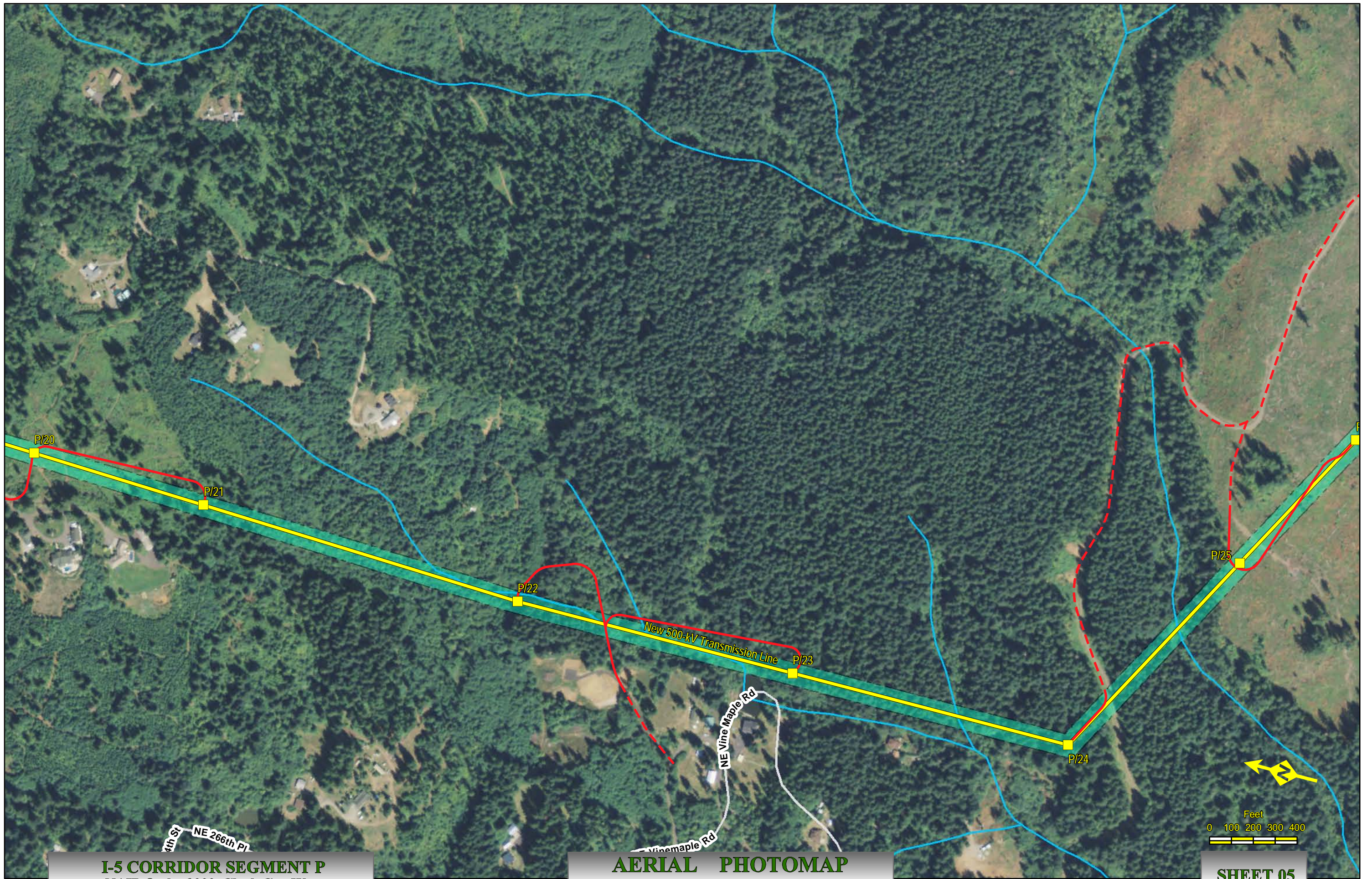


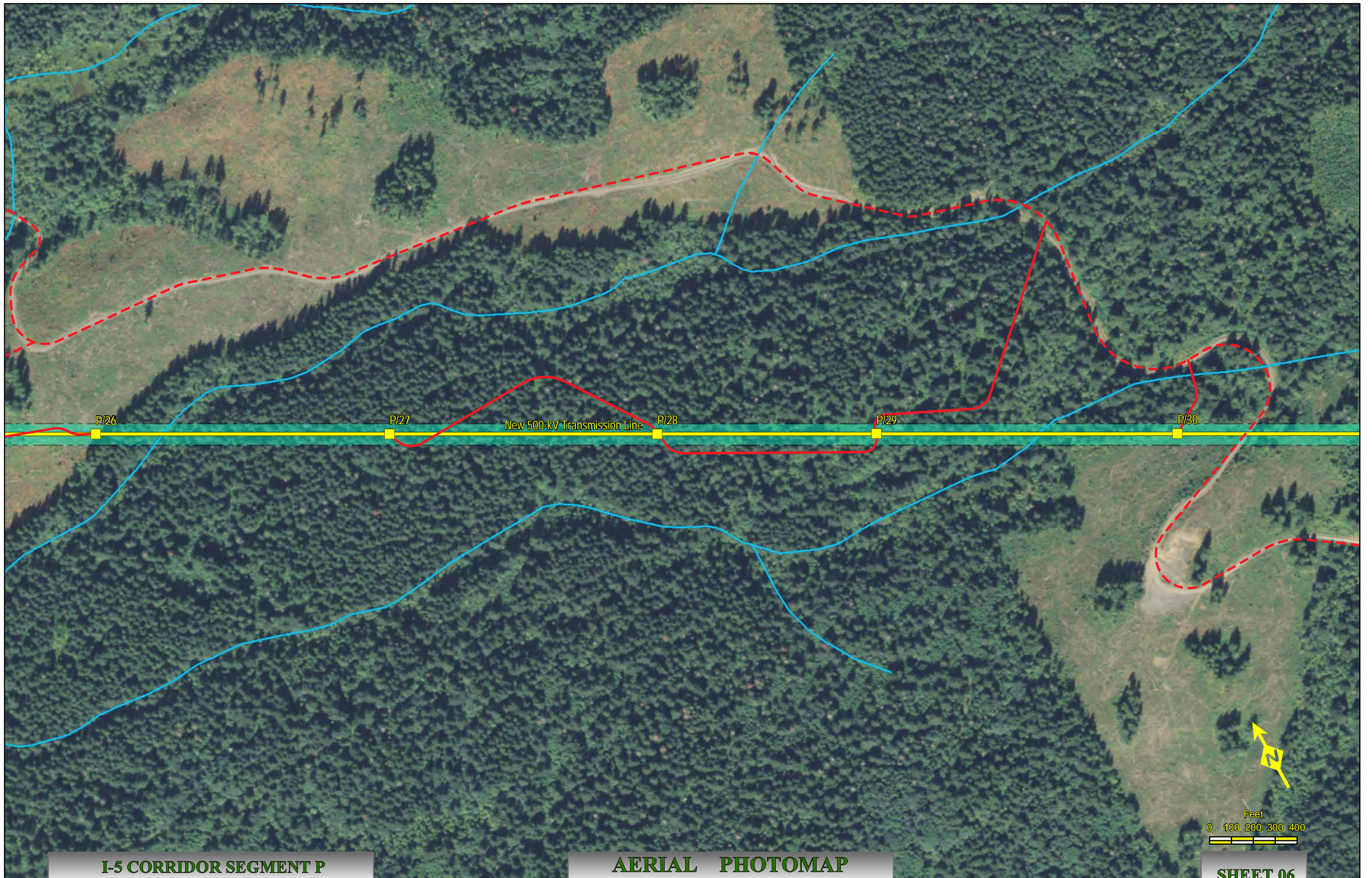
I-5 CORRIDOR SEGMENT P
NAIP Ortho 2009 Clark Co., Wa.

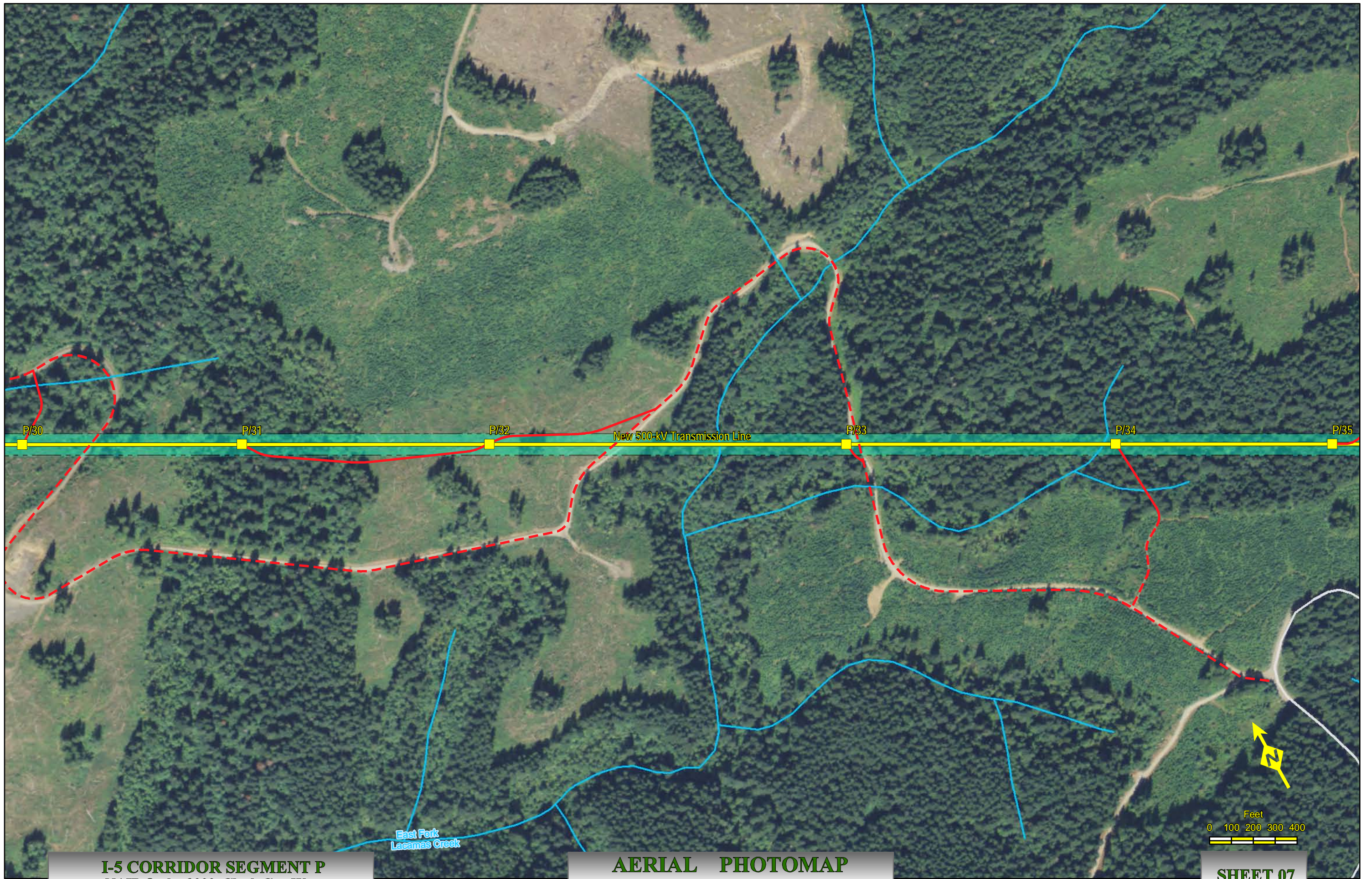
AERIAL PHOTOMAP
Scale : 1" = 400'

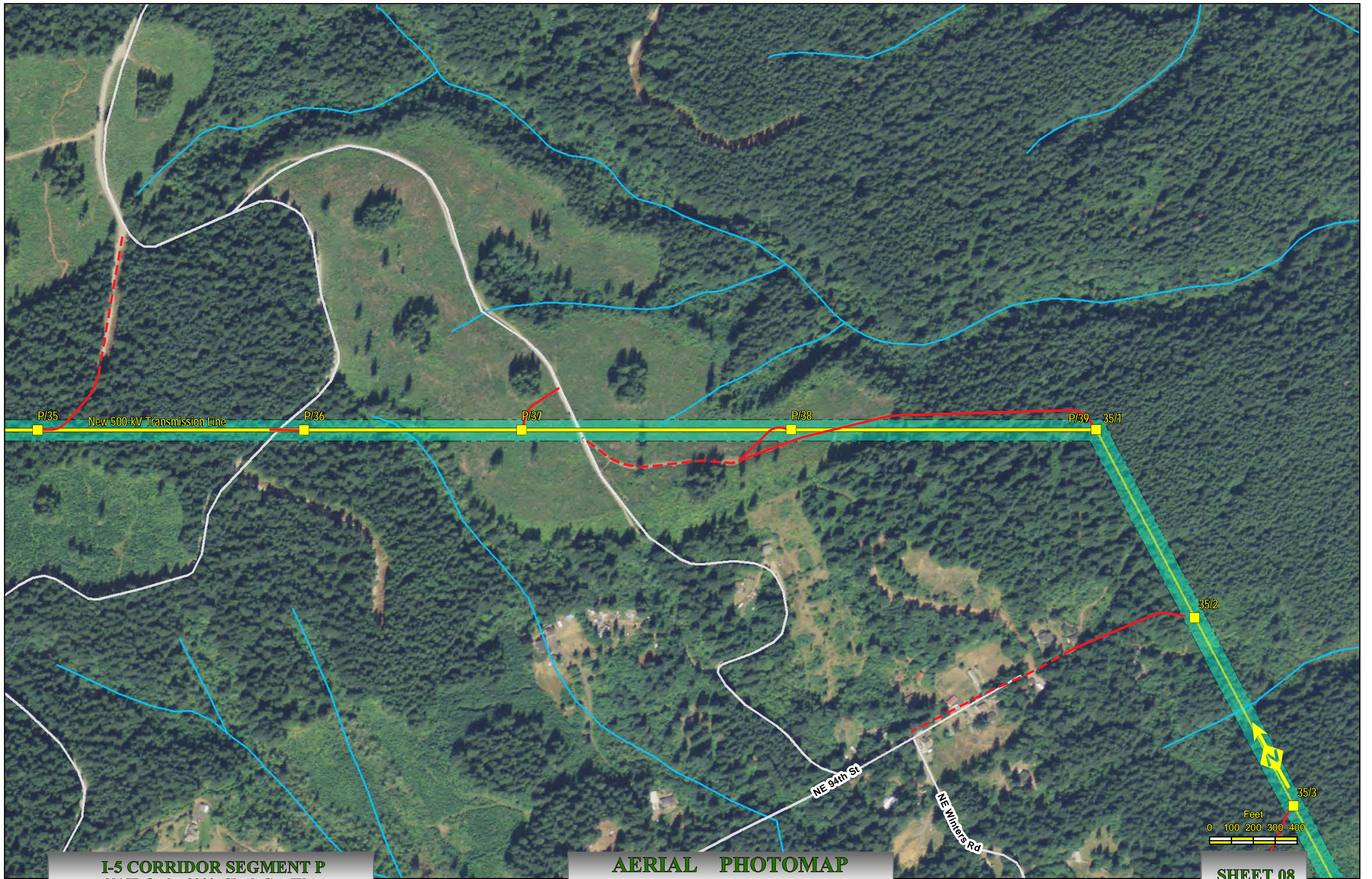
Created: Jul 28, 2011

SHEET 04









I-5 CORRIDOR SEGMENT P
NAIP Ortho 2009 Clark Co., Wa.

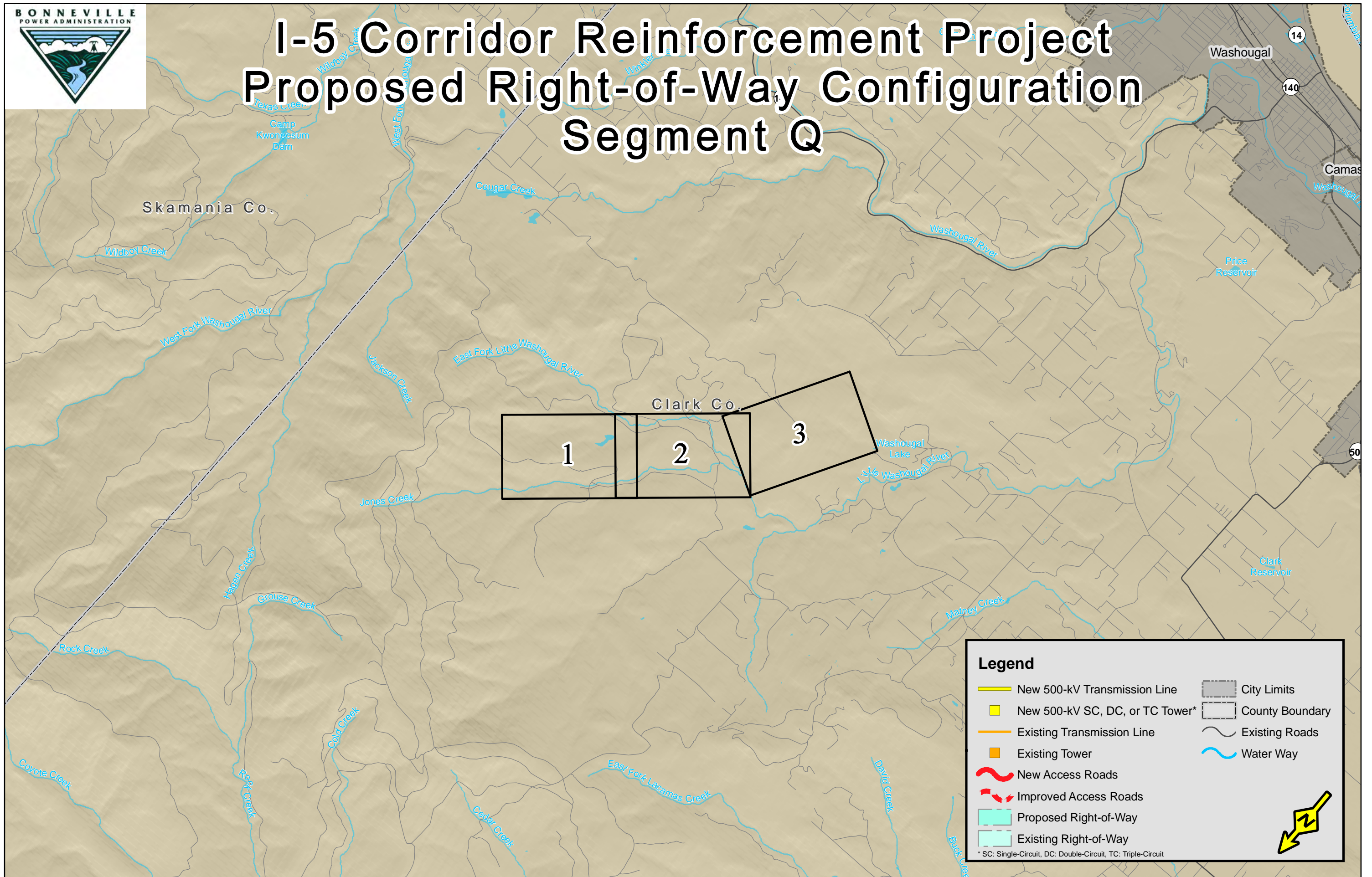
AERIAL PHOTOMAP
Scale : 1" = 400'

Created: Jul 28, 2011

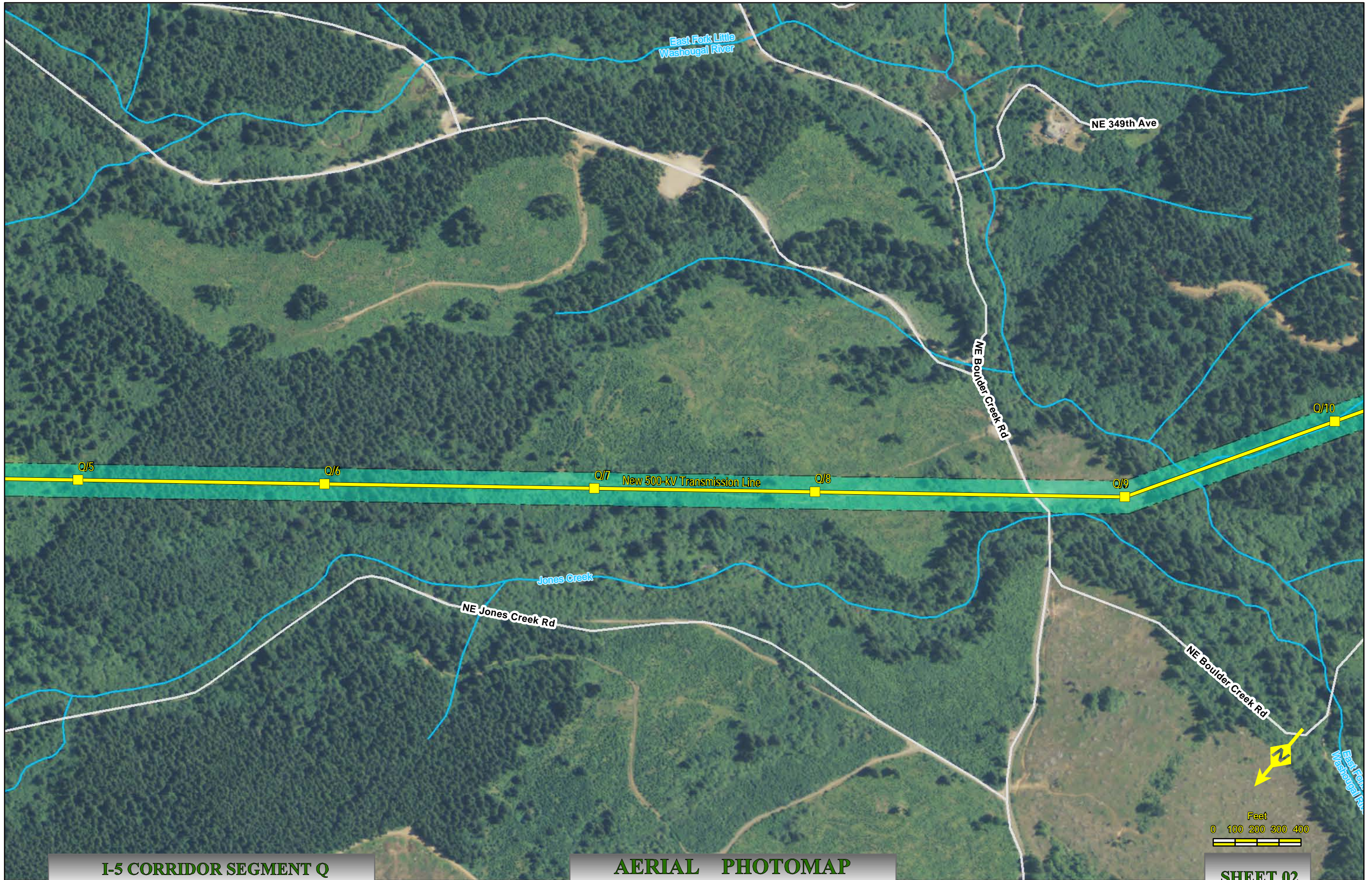
SHEET 08

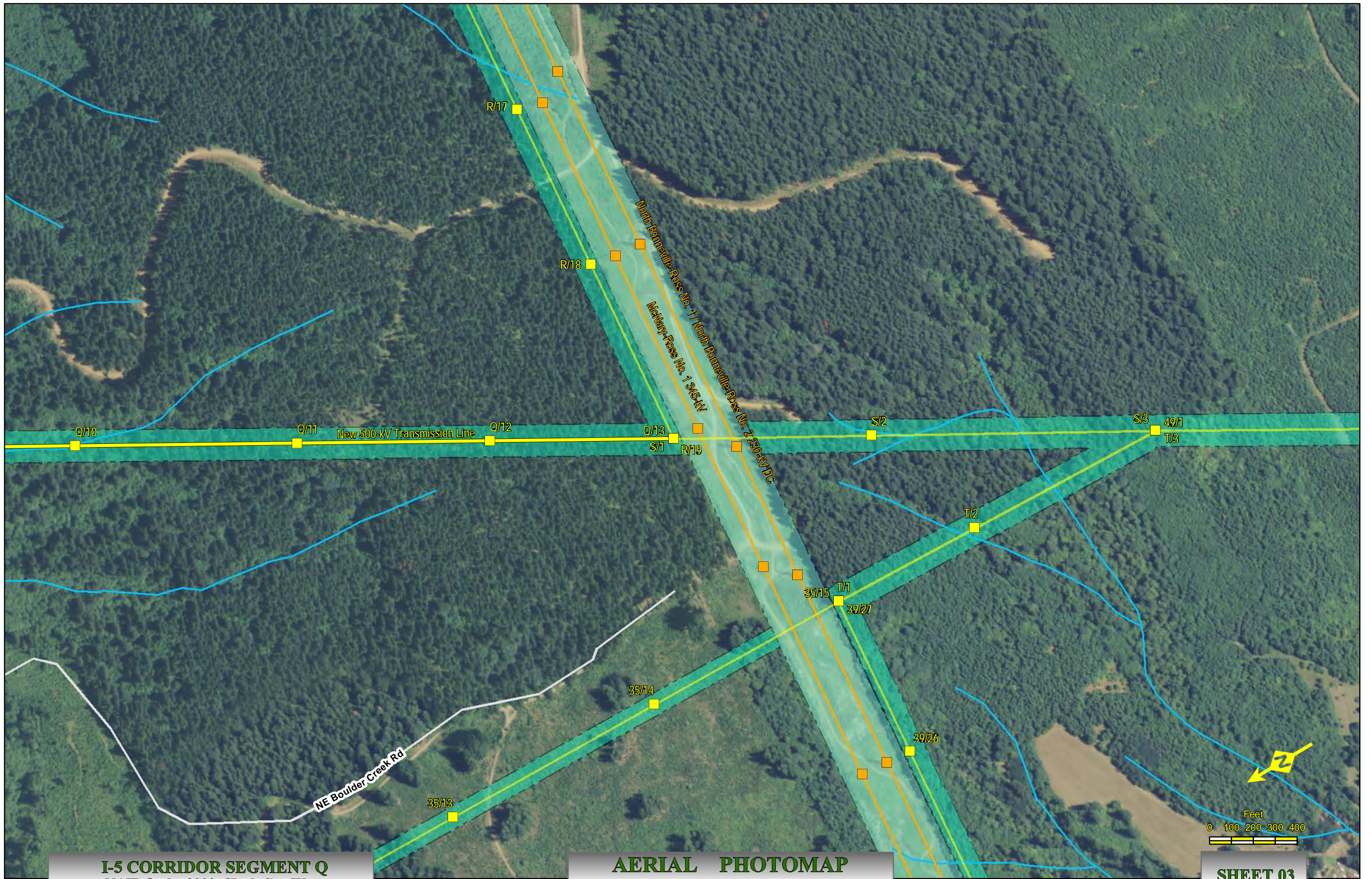


I-5 Corridor Reinforcement Project Proposed Right-of-Way Configuration Segment Q



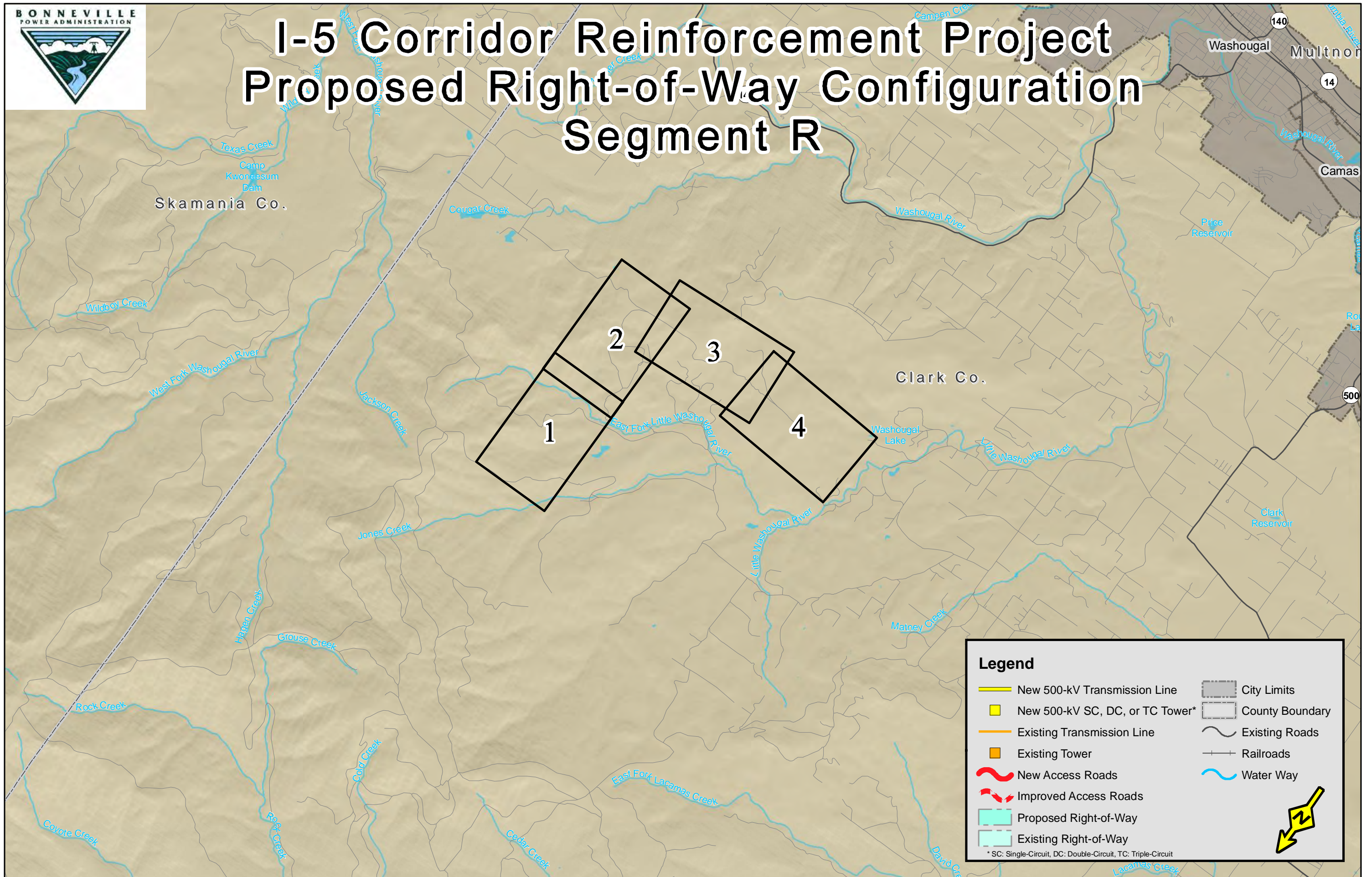








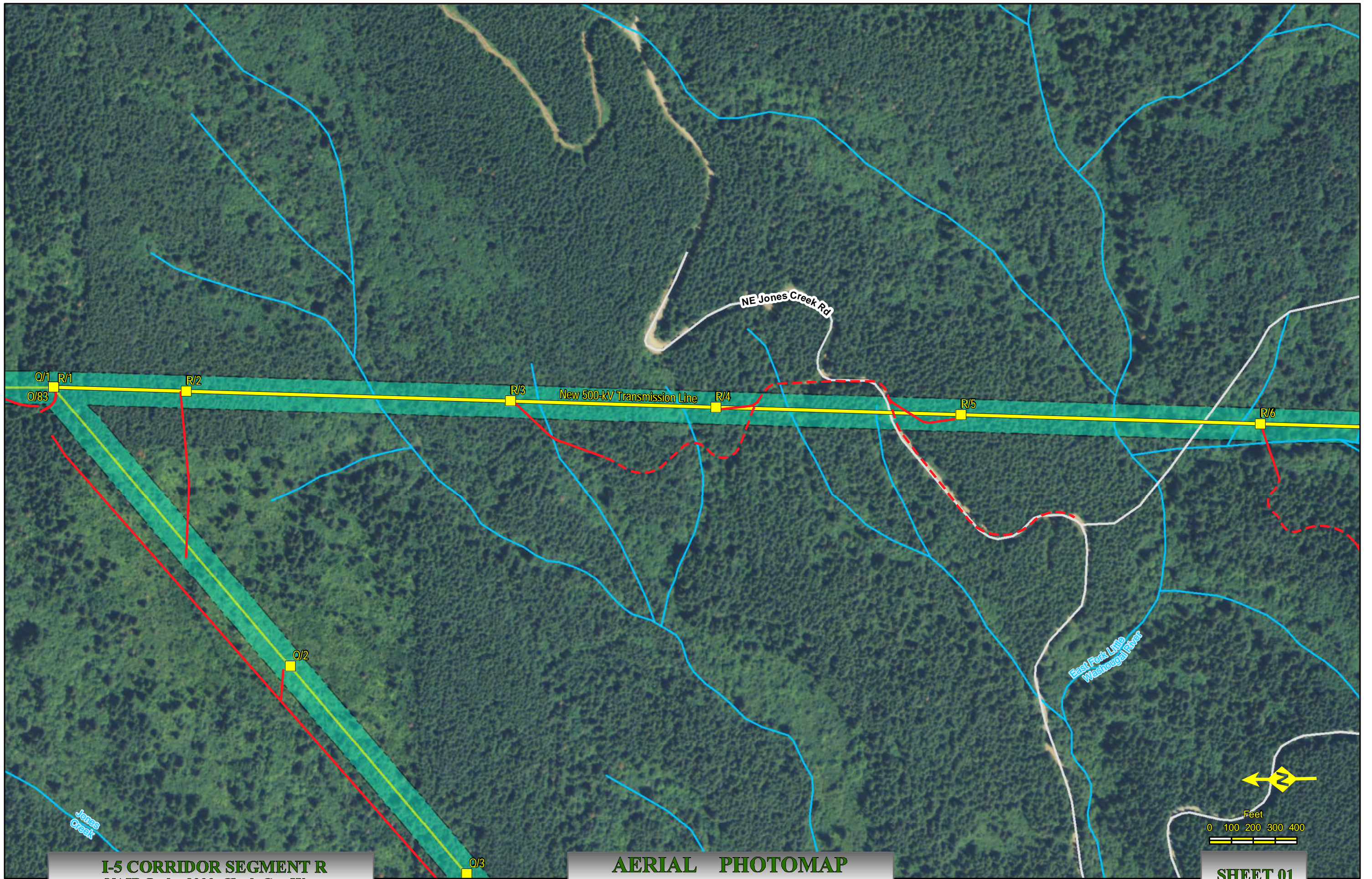
I-5 Corridor Reinforcement Project Proposed Right-of-Way Configuration Segment R

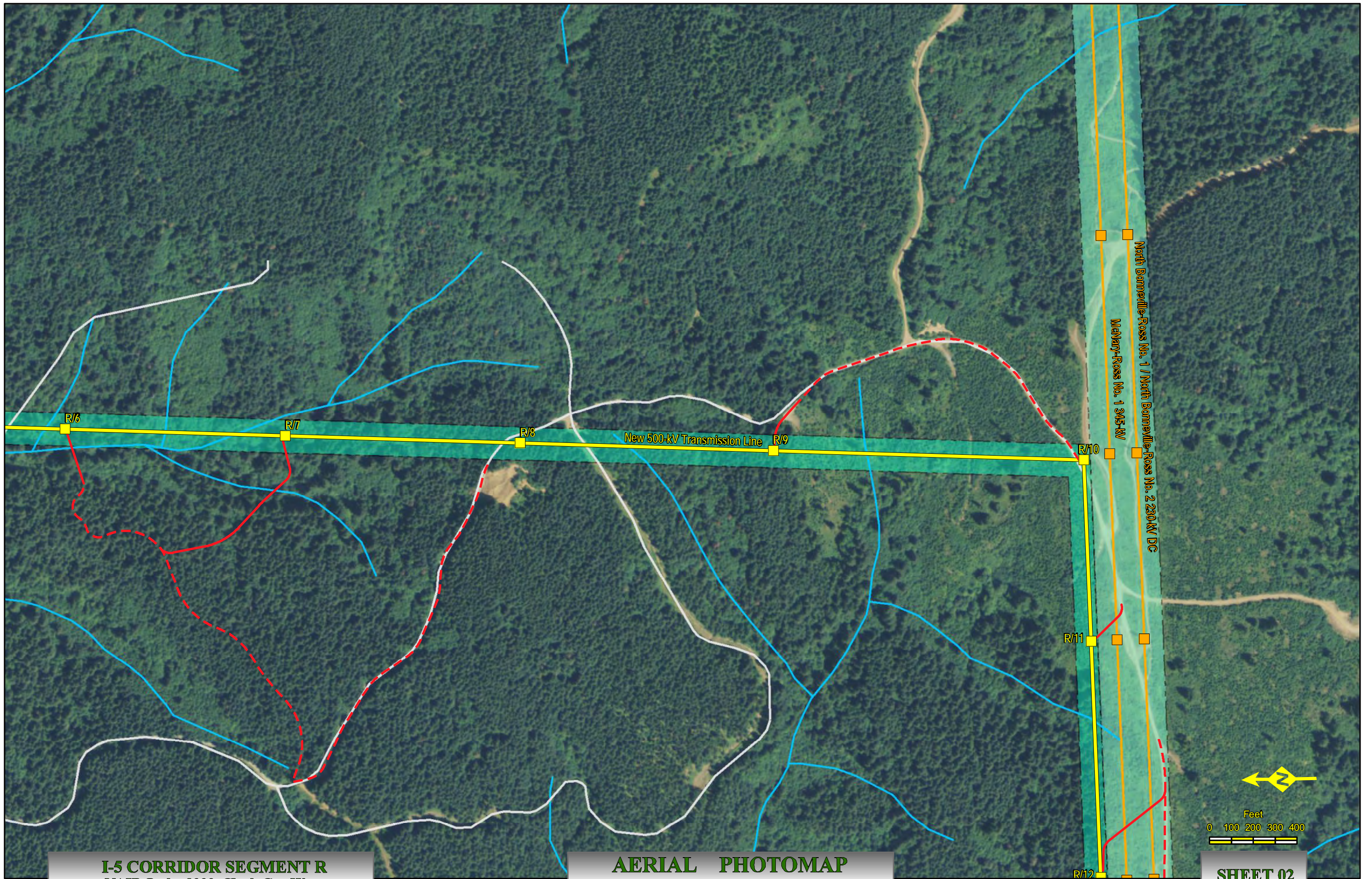


Legend

New 500-kV Transmission Line	City Limits
New 500-kV SC, DC, or TC Tower*	County Boundary
Existing Transmission Line	Existing Roads
Existing Tower	Railroads
New Access Roads	Water Way
Improved Access Roads	
Proposed Right-of-Way	
Existing Right-of-Way	

* SC: Single-Circuit, DC: Double-Circuit, TC: Triple-Circuit



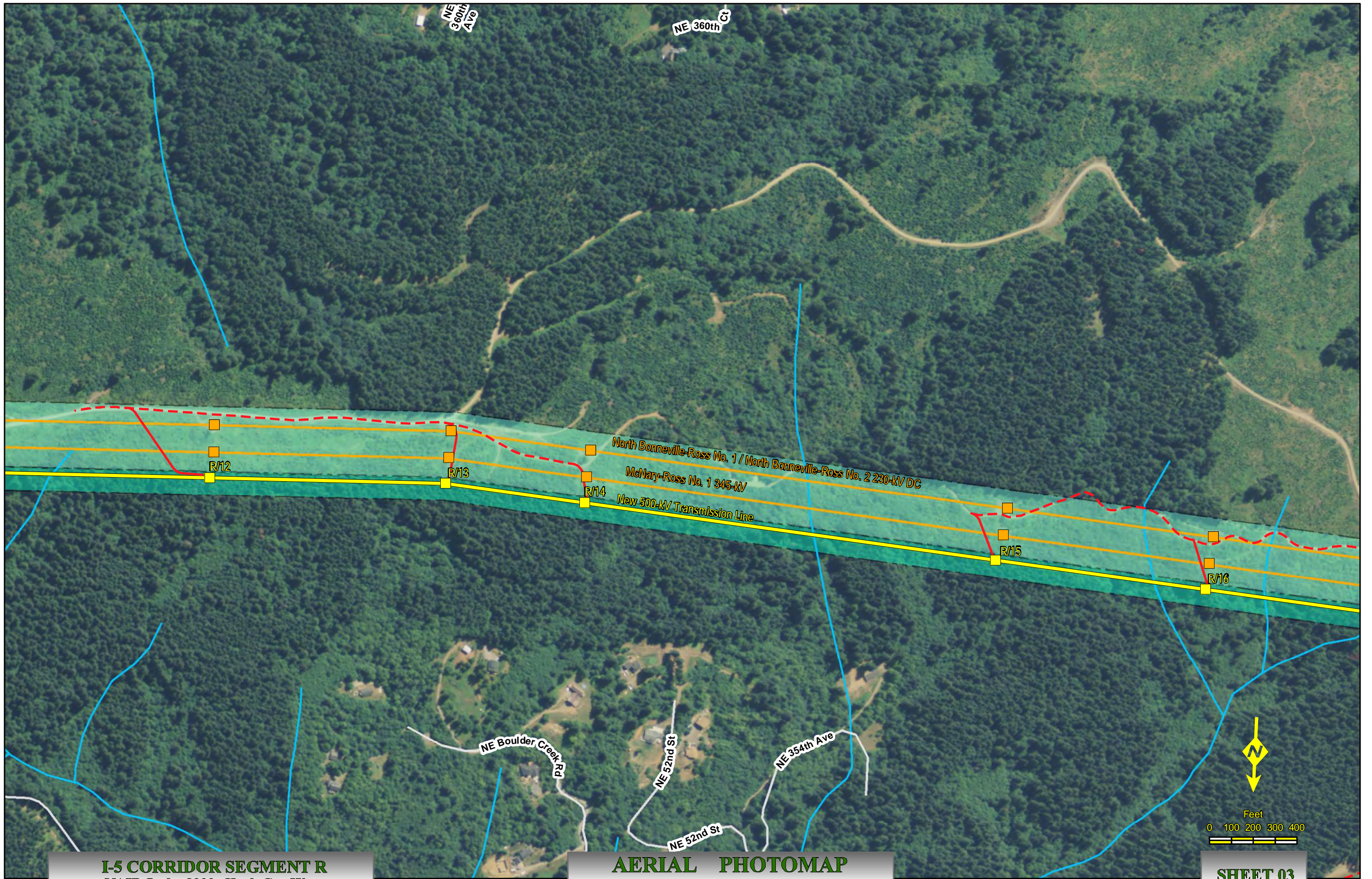


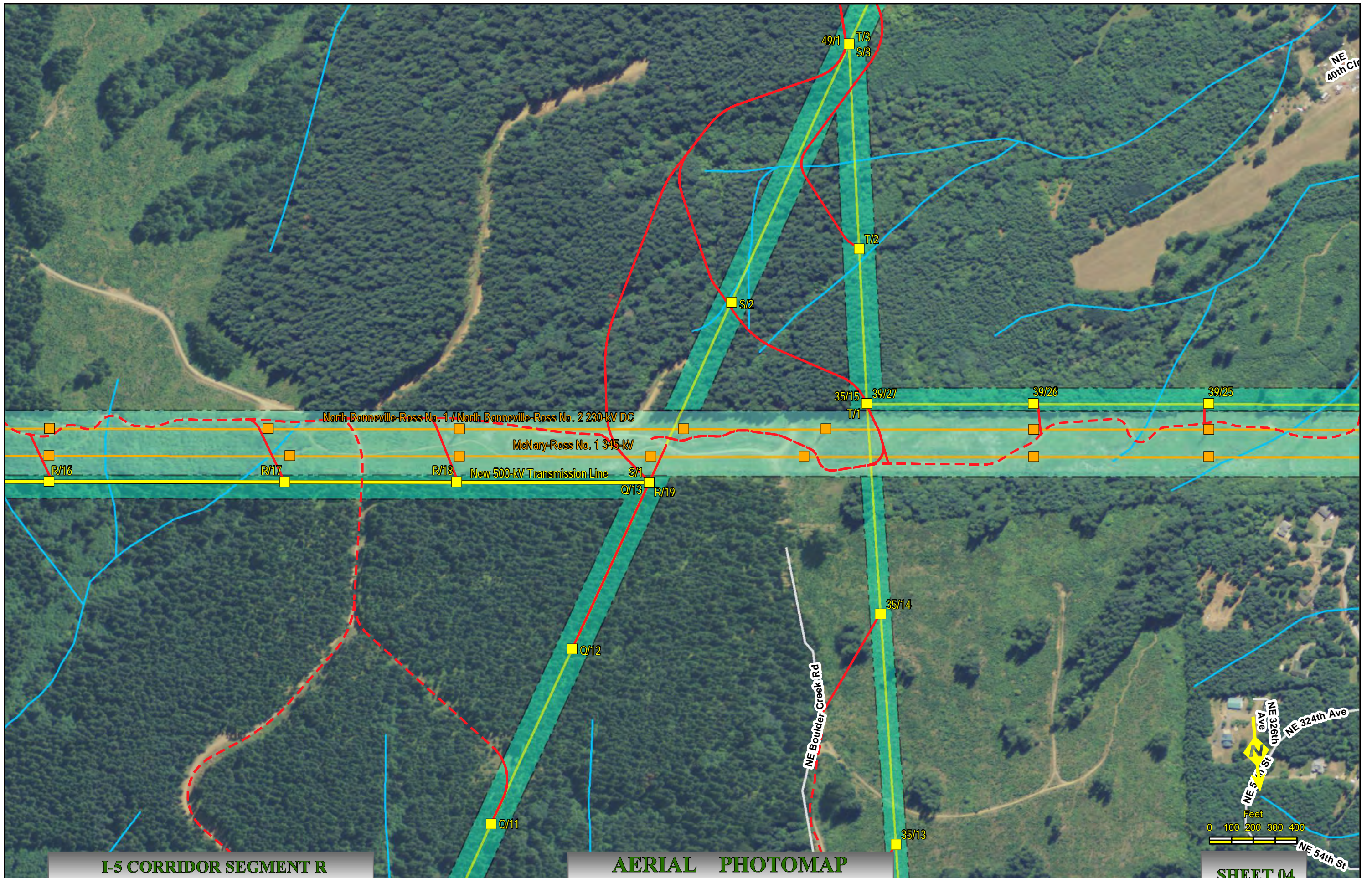
I-5 CORRIDOR SEGMENT R
NAIP Ortho 2009 Clark Co., Va.


AERIAL PHOTOMAP
Scale : 1" = 400'

Created: Jul 27, 2011

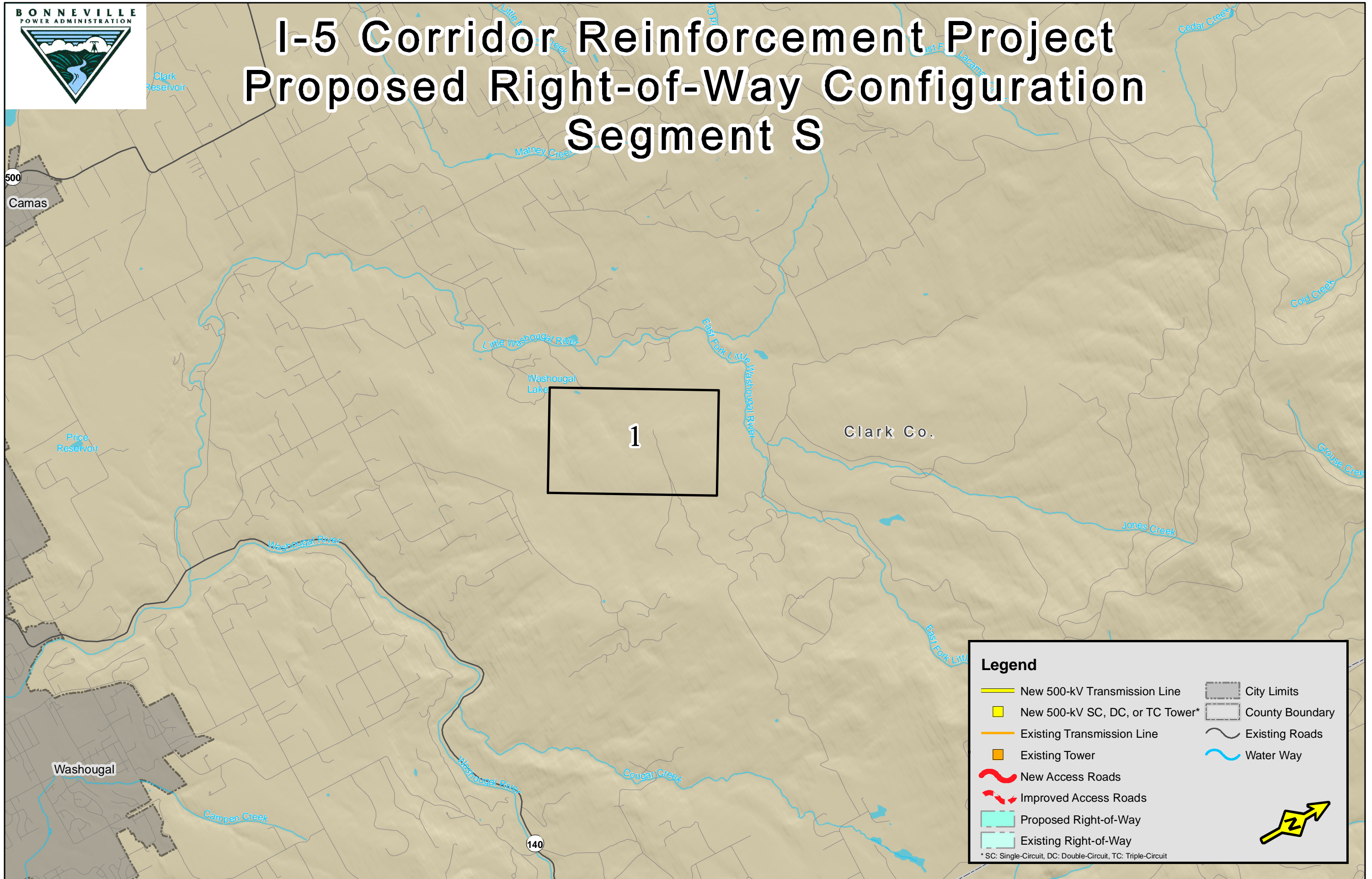
SHEET 02

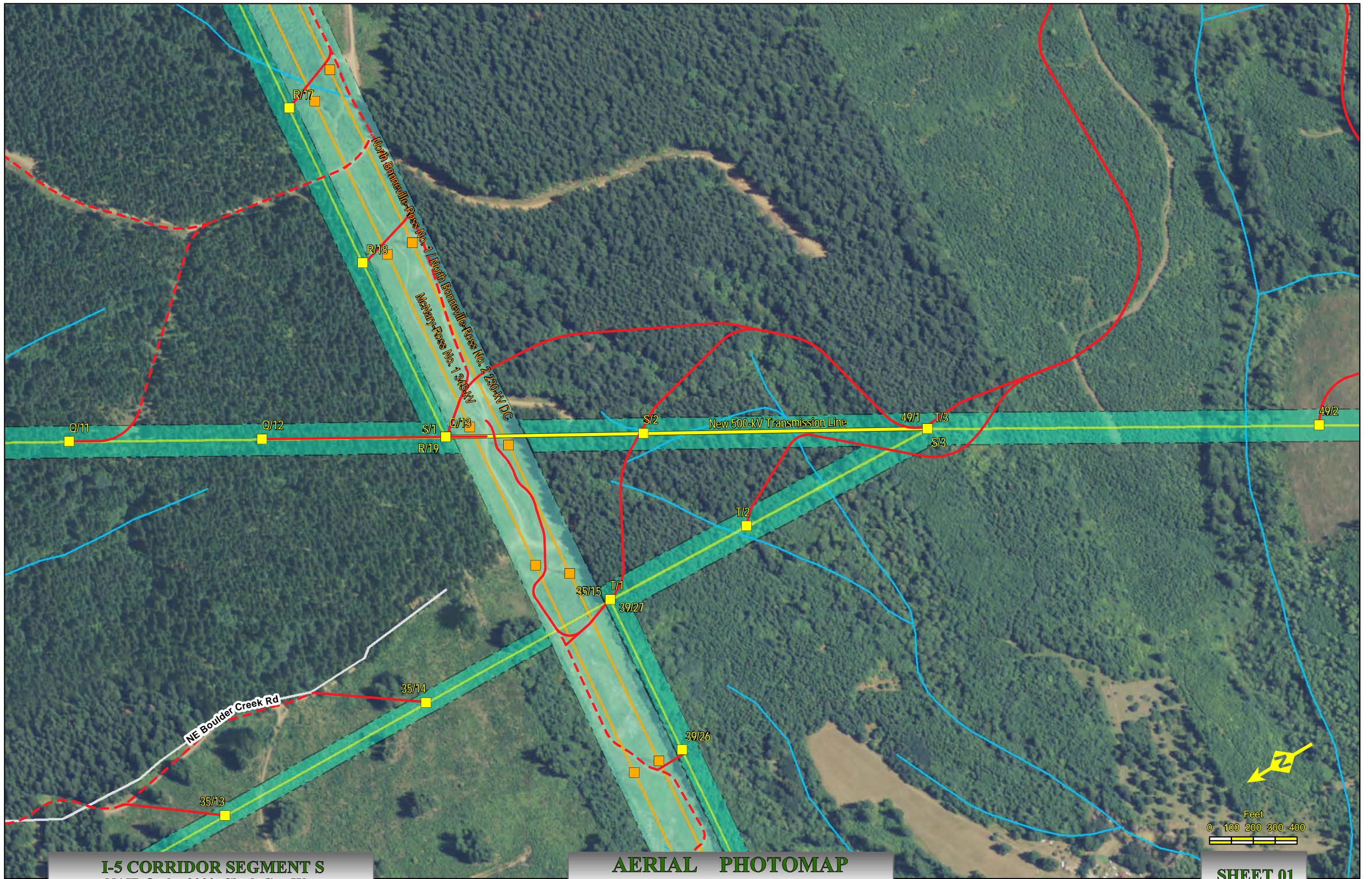






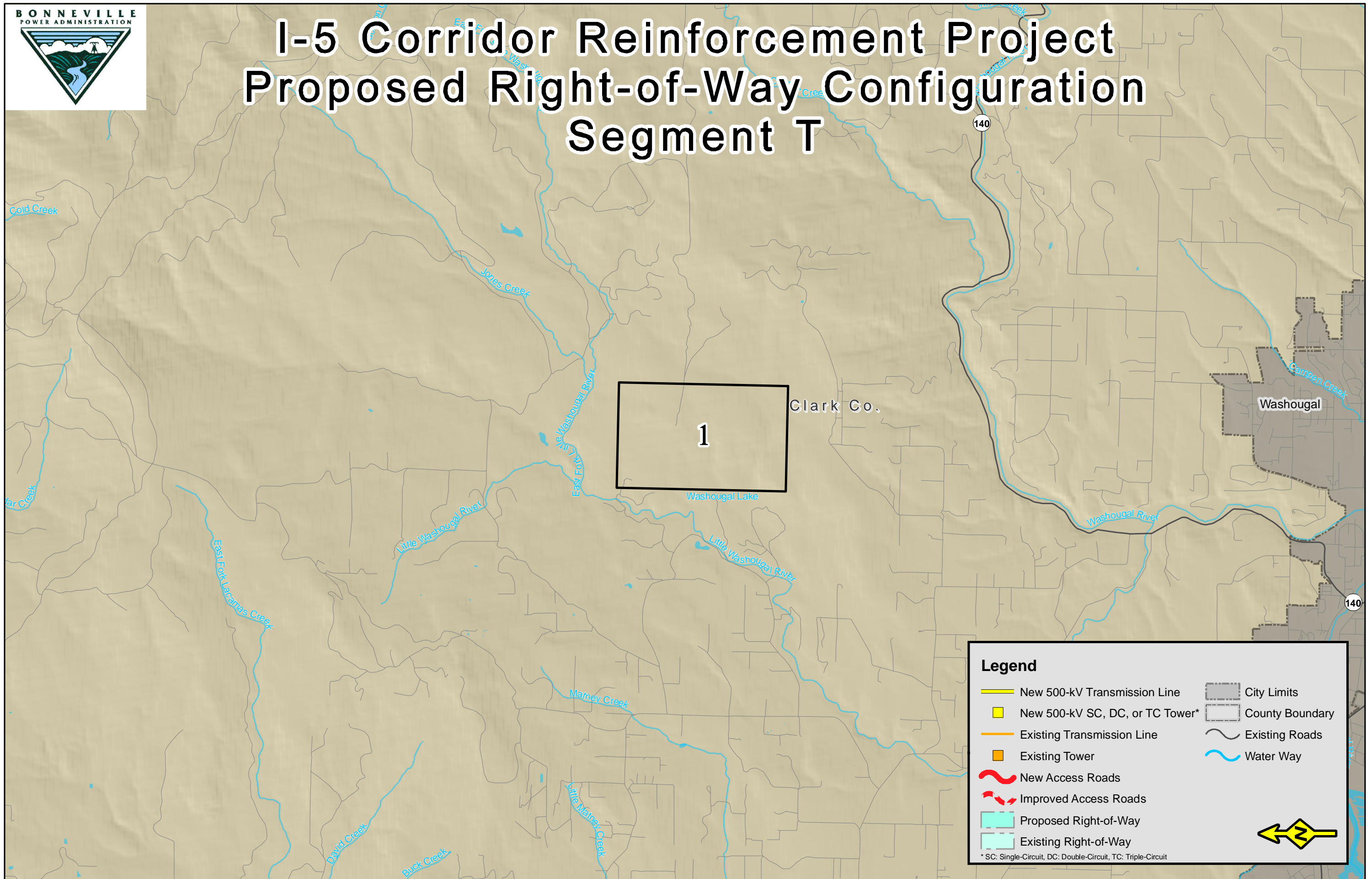
I-5 Corridor Reinforcement Project Proposed Right-of-Way Configuration Segment S

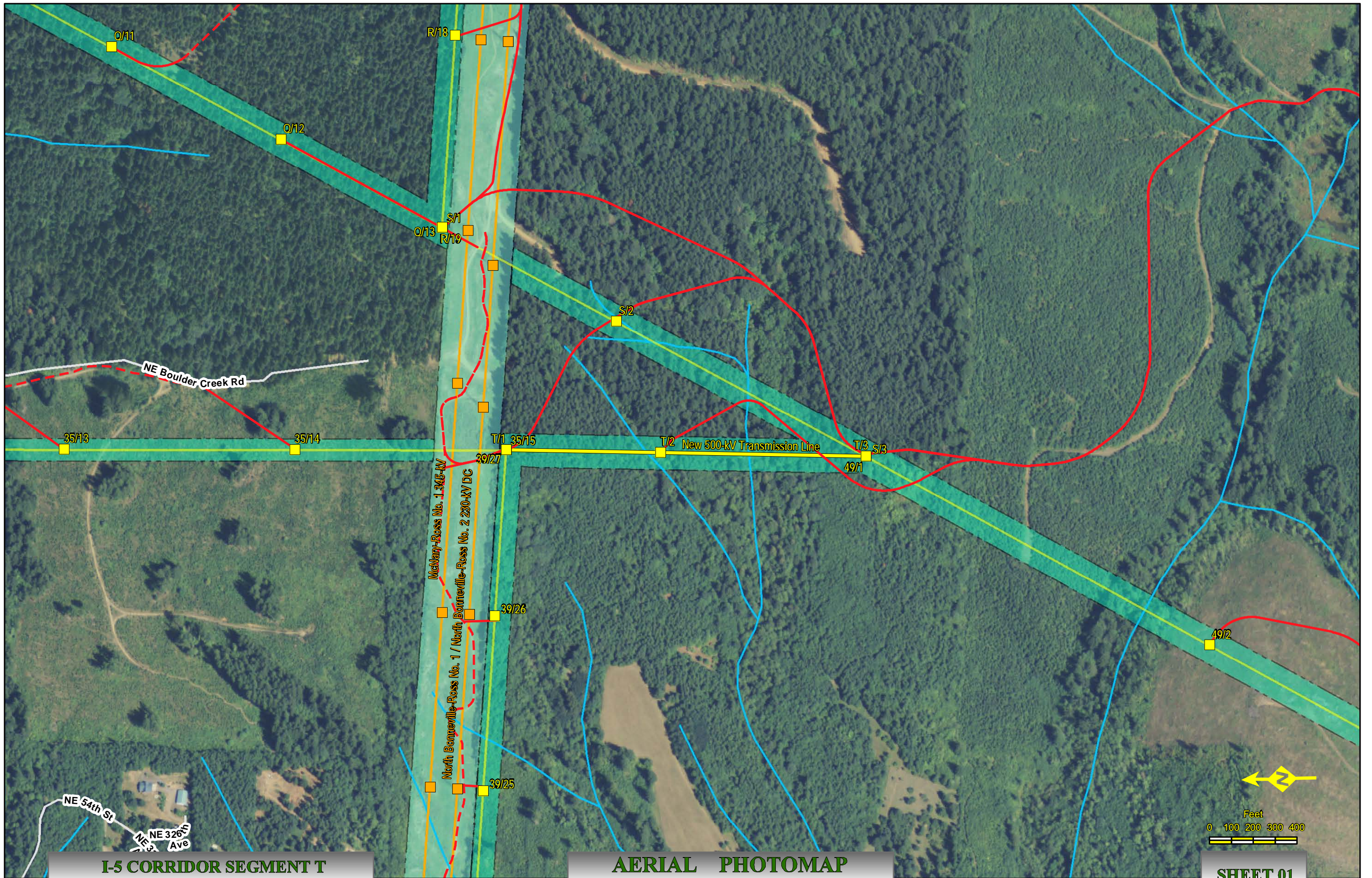






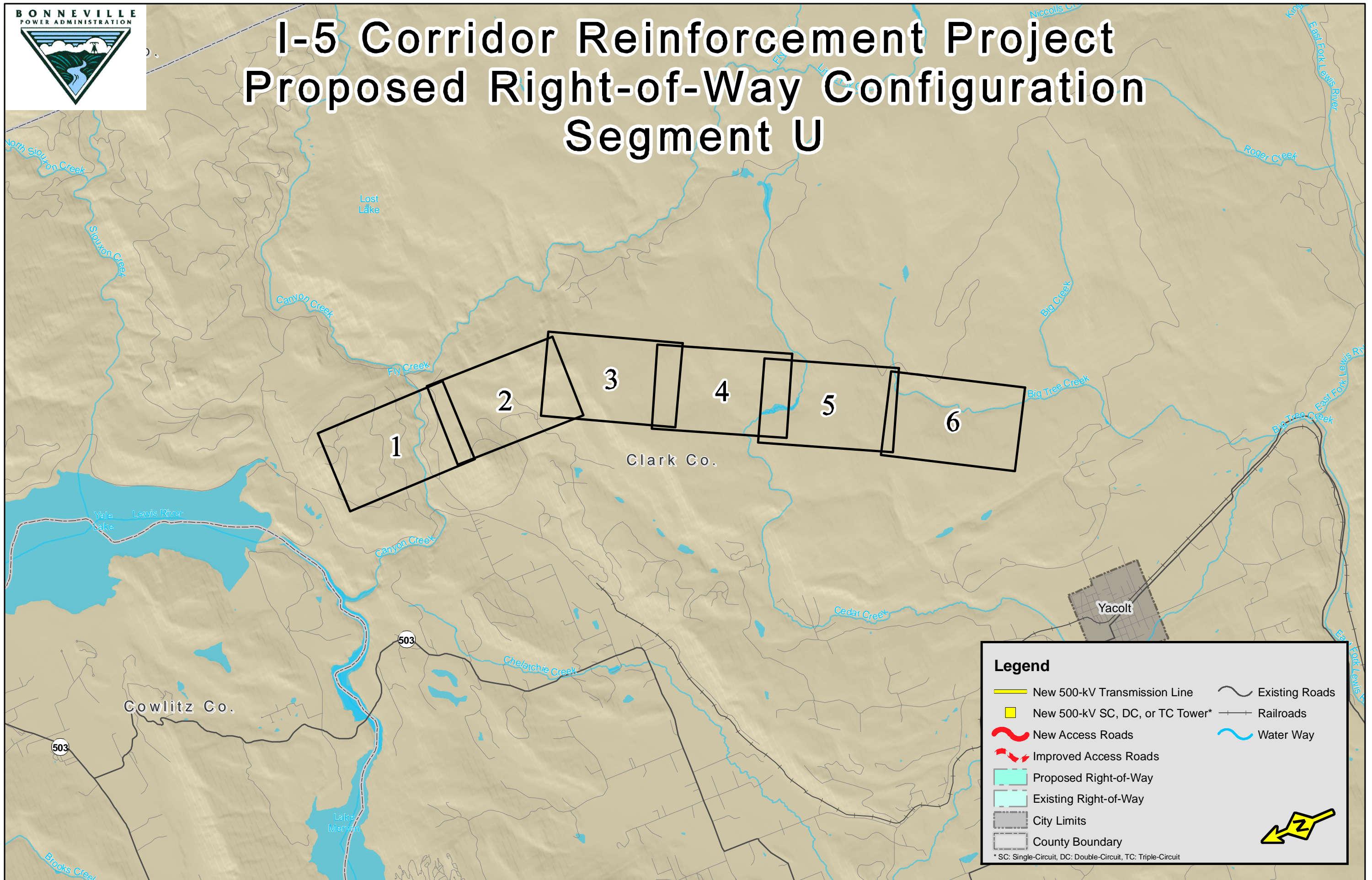
I-5 Corridor Reinforcement Project Proposed Right-of-Way Configuration Segment T

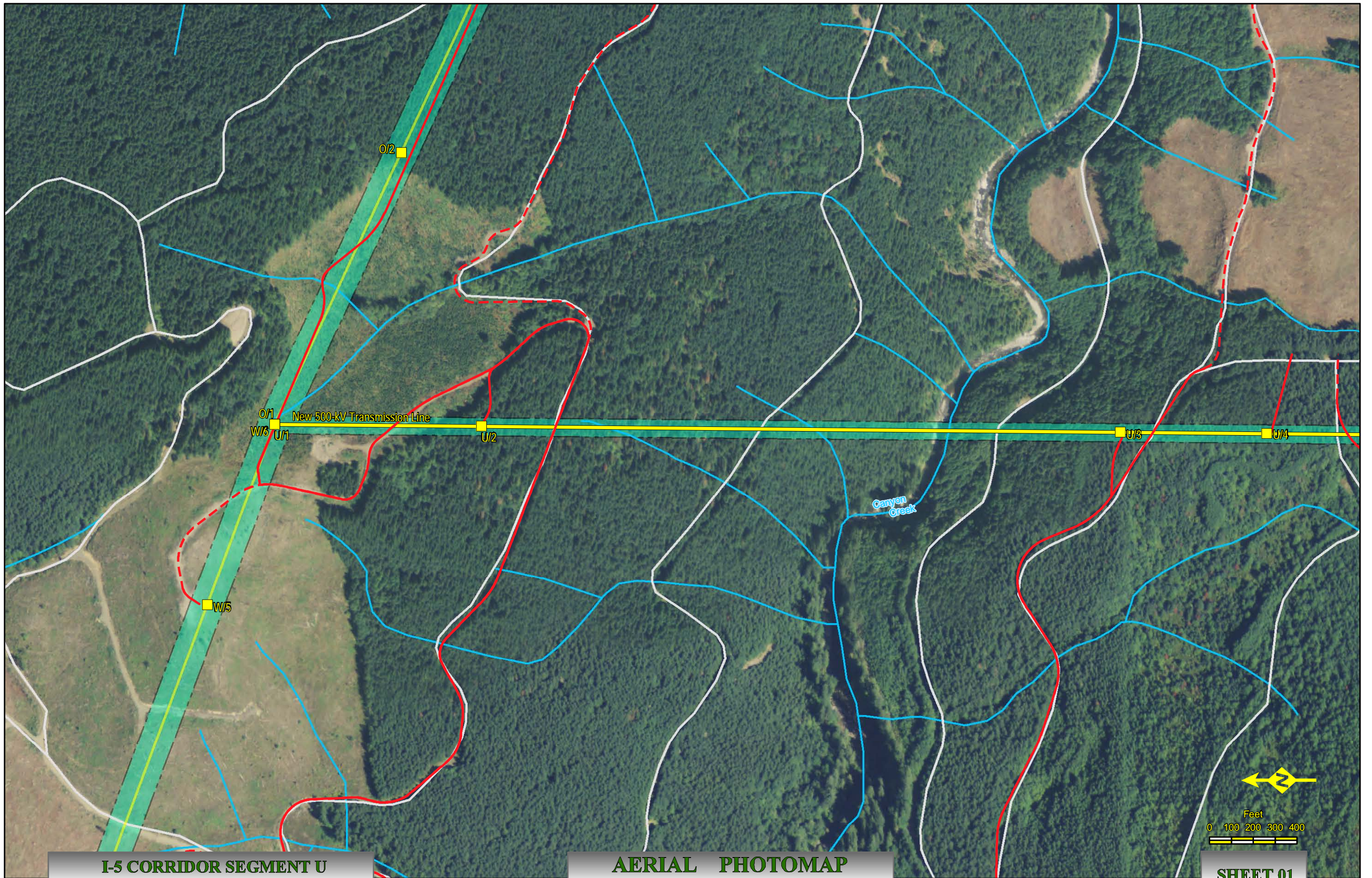


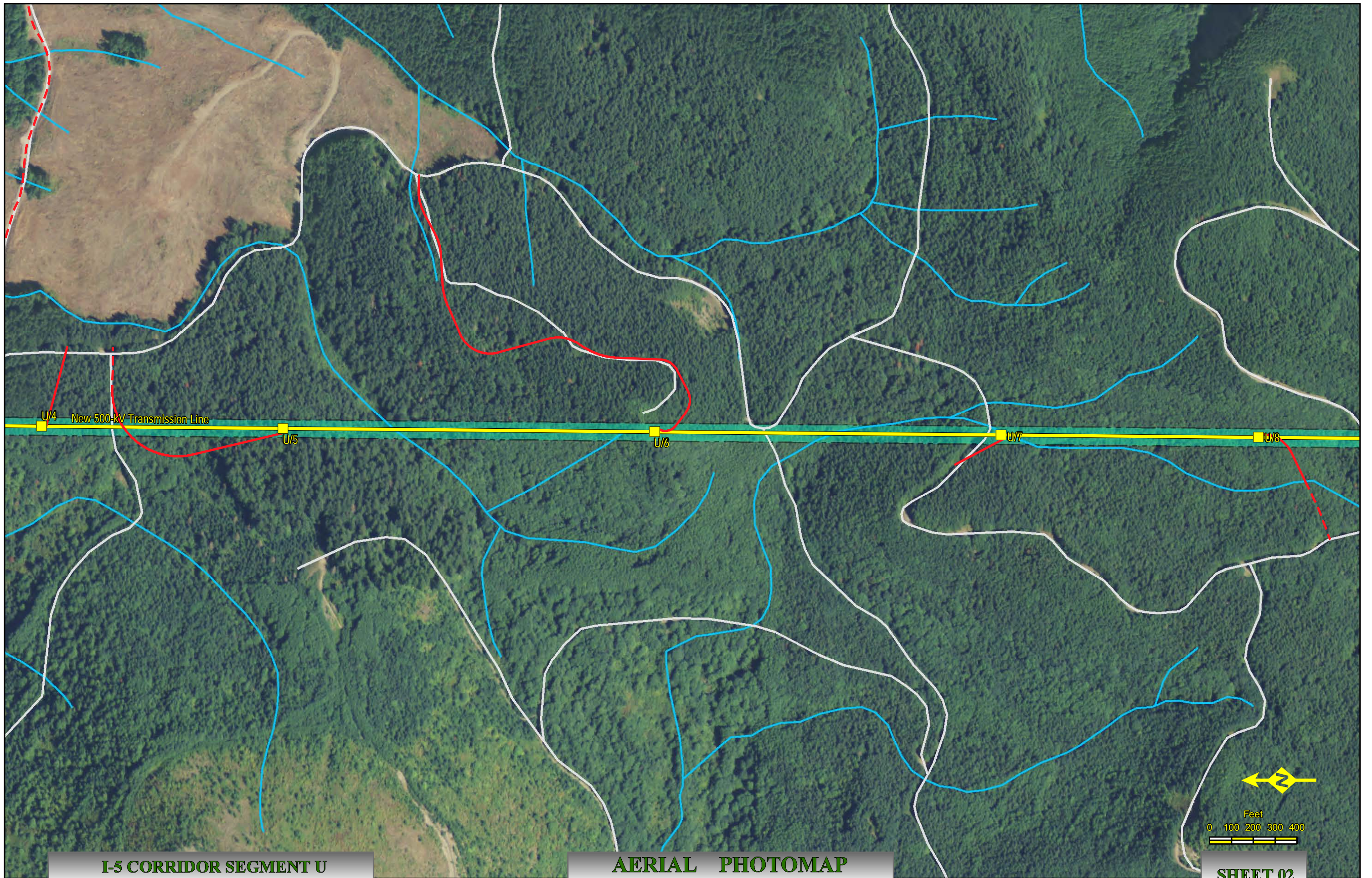




I-5 Corridor Reinforcement Project Proposed Right-of-Way Configuration Segment U





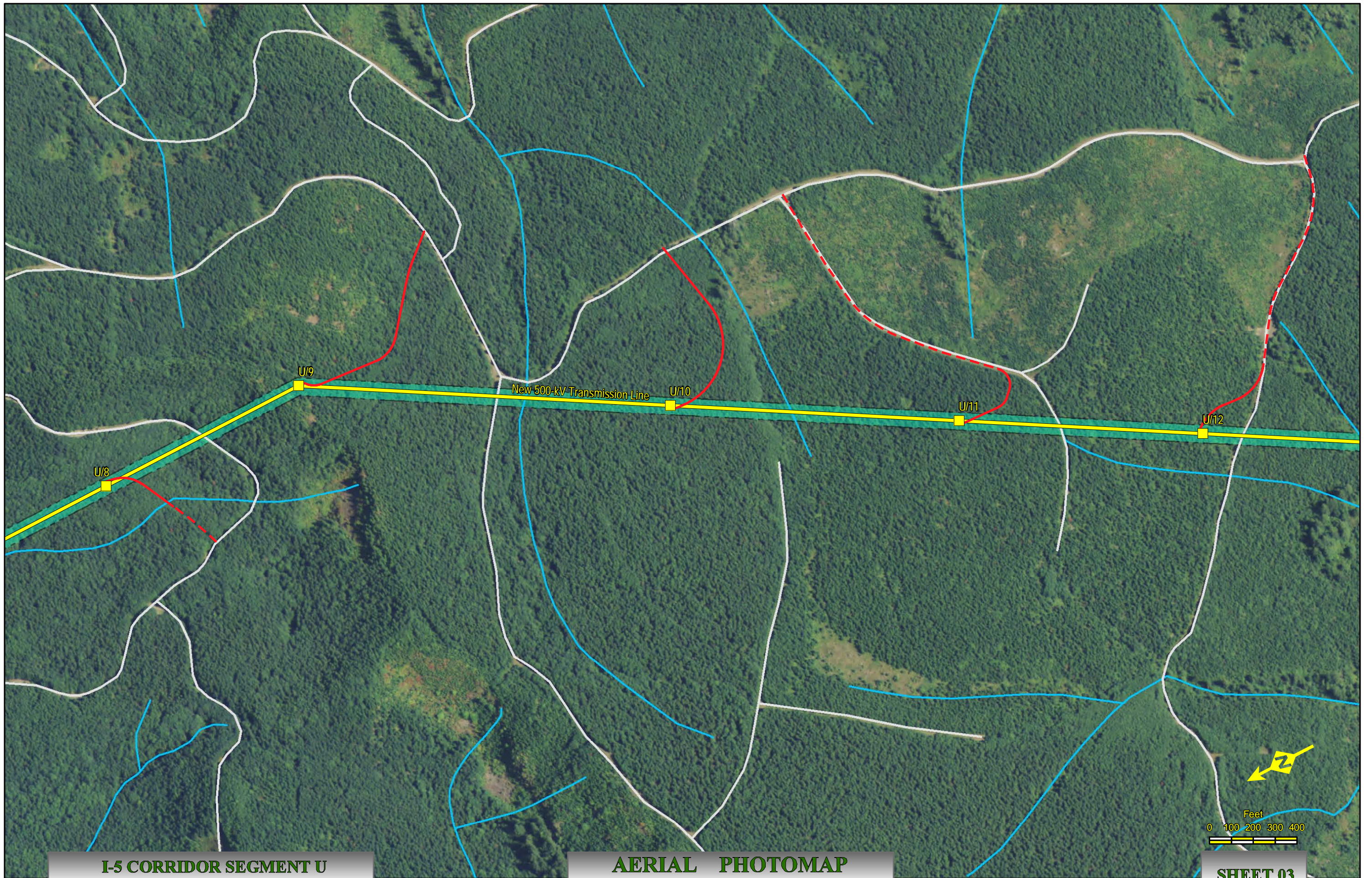


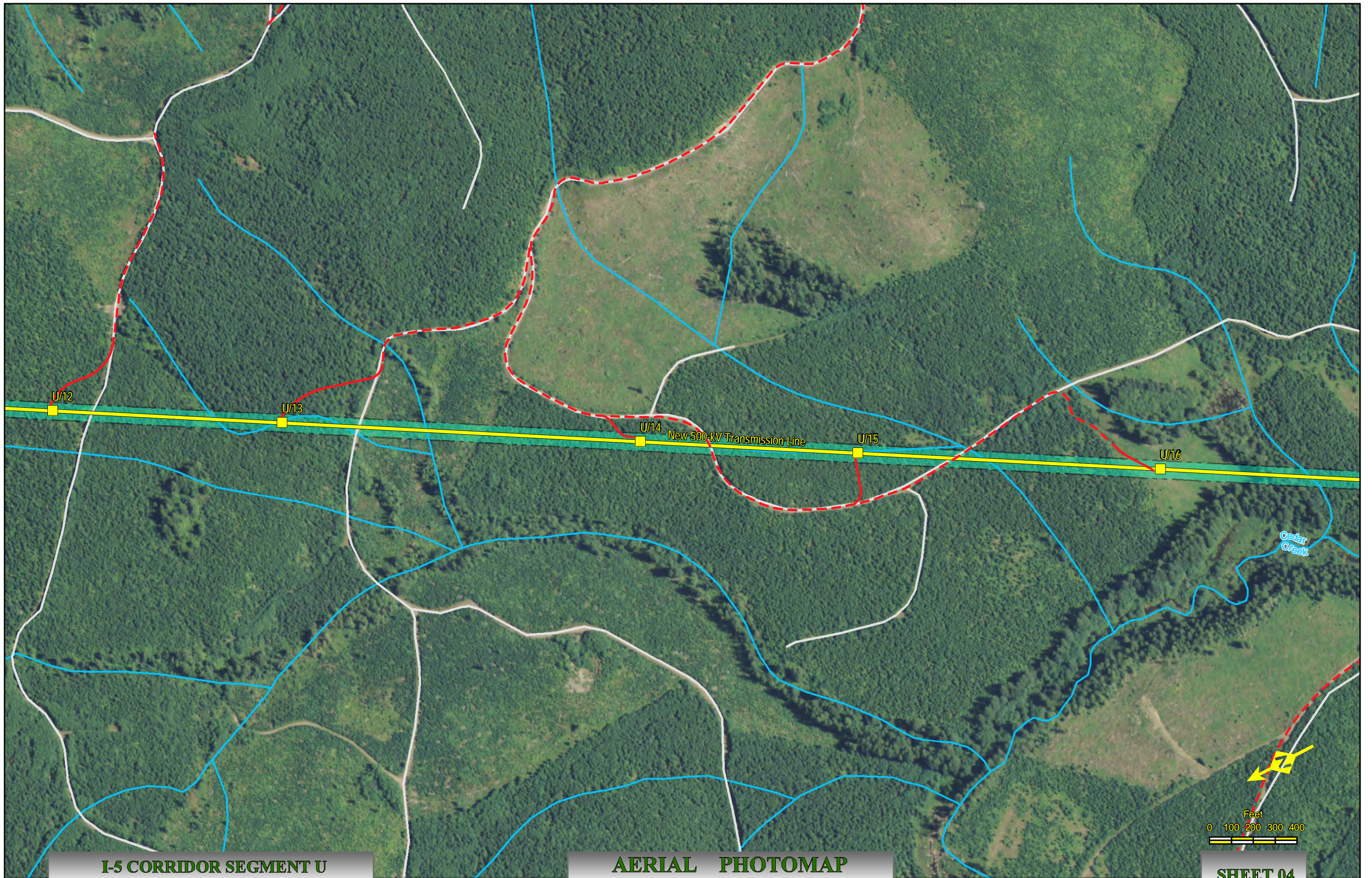
I-5 CORRIDOR SEGMENT U
NAIP Ortho 2009 Clark Co., Wa.

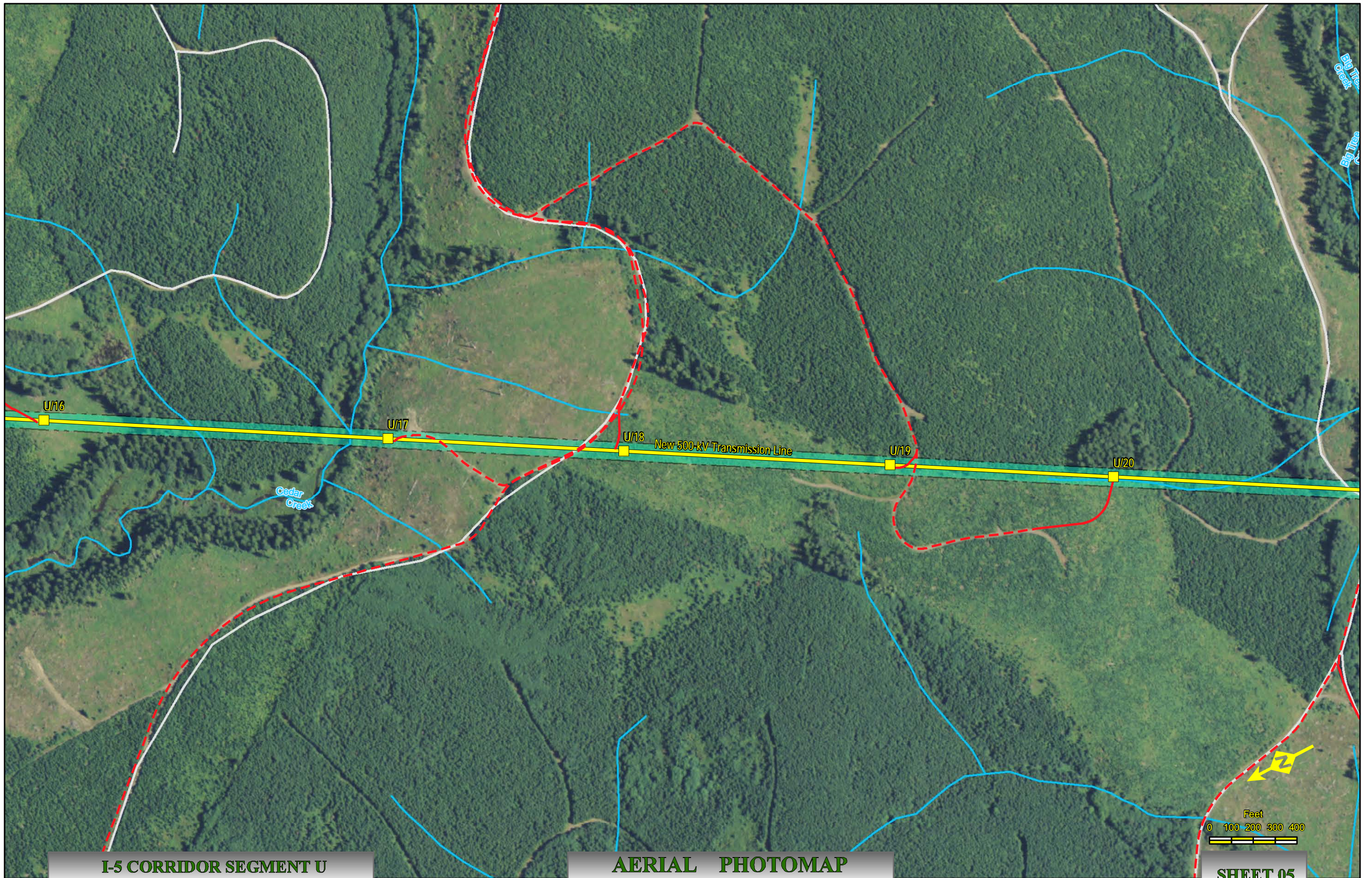
AERIAL PHOTOMAP
Scale : 1" = 400'

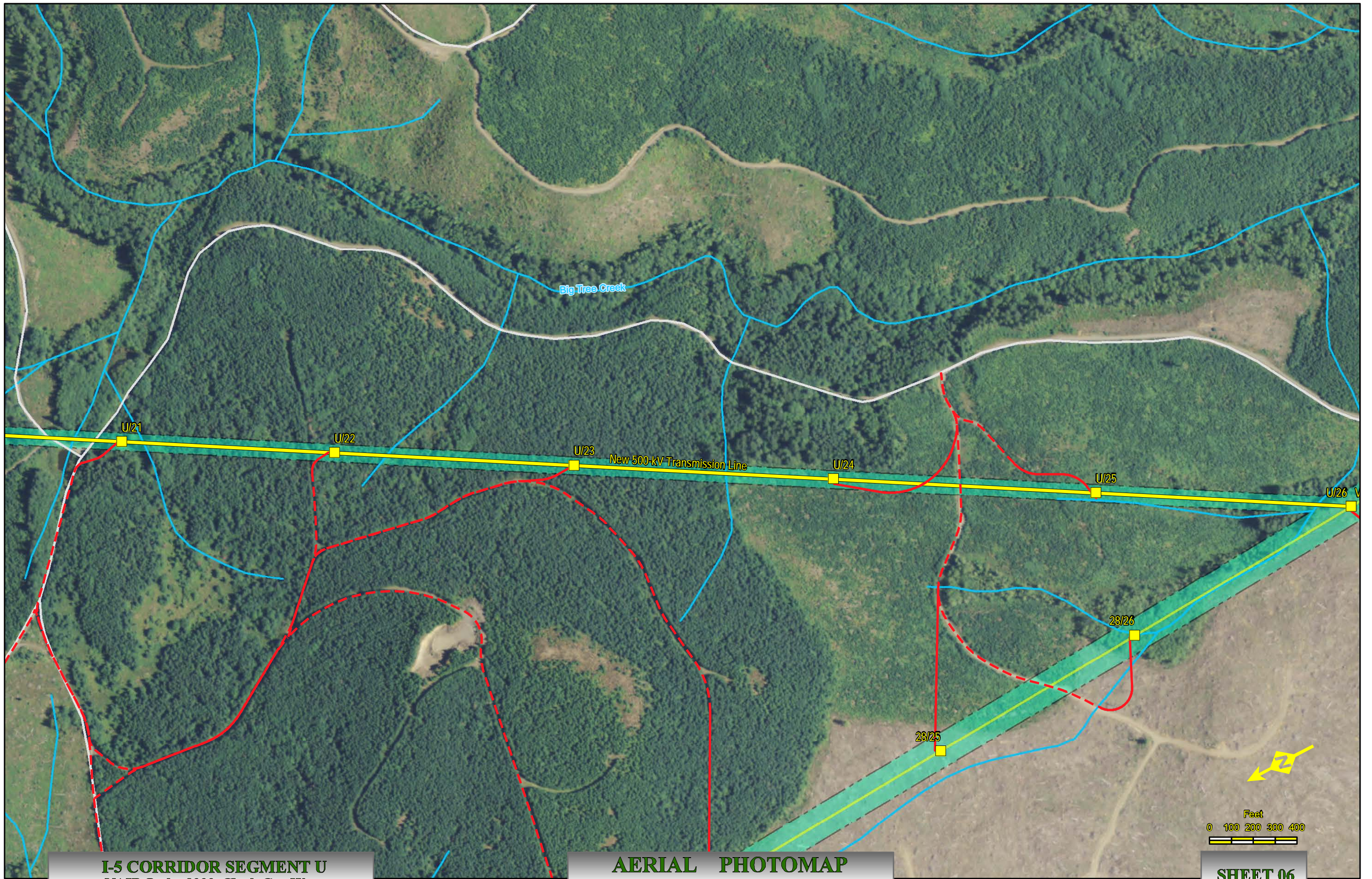
Created: Jun 10, 2011

SHEET 02



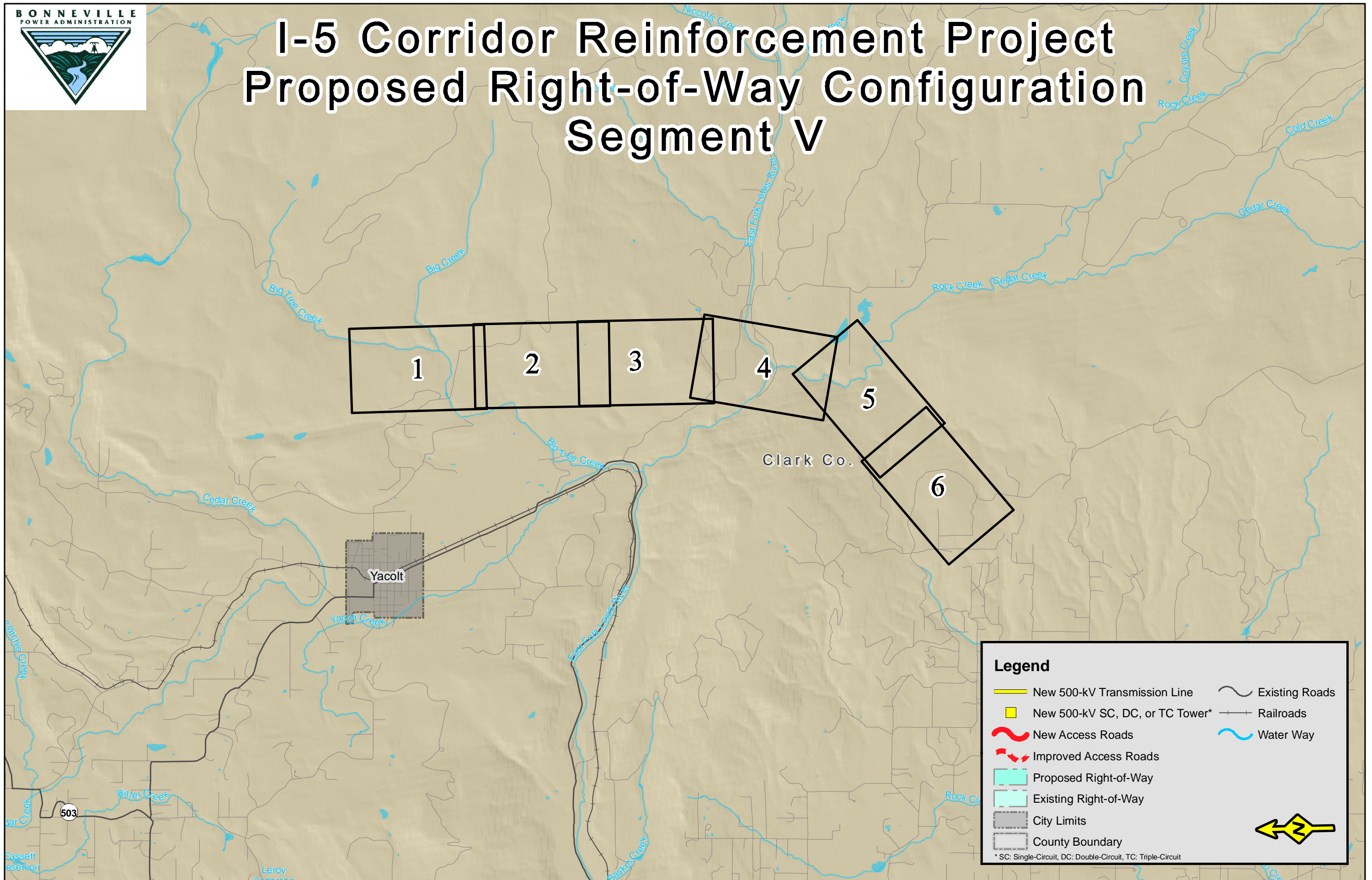


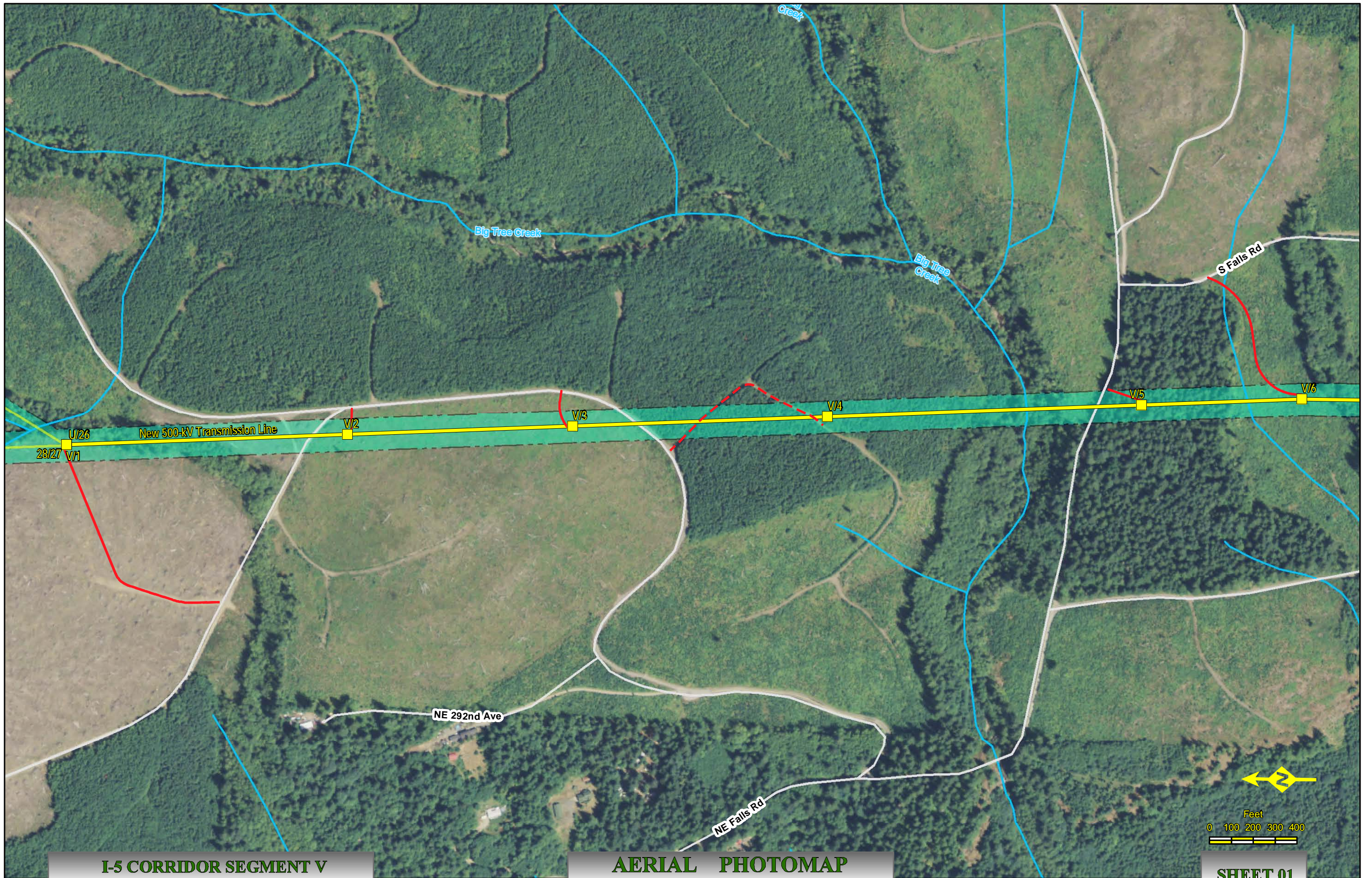


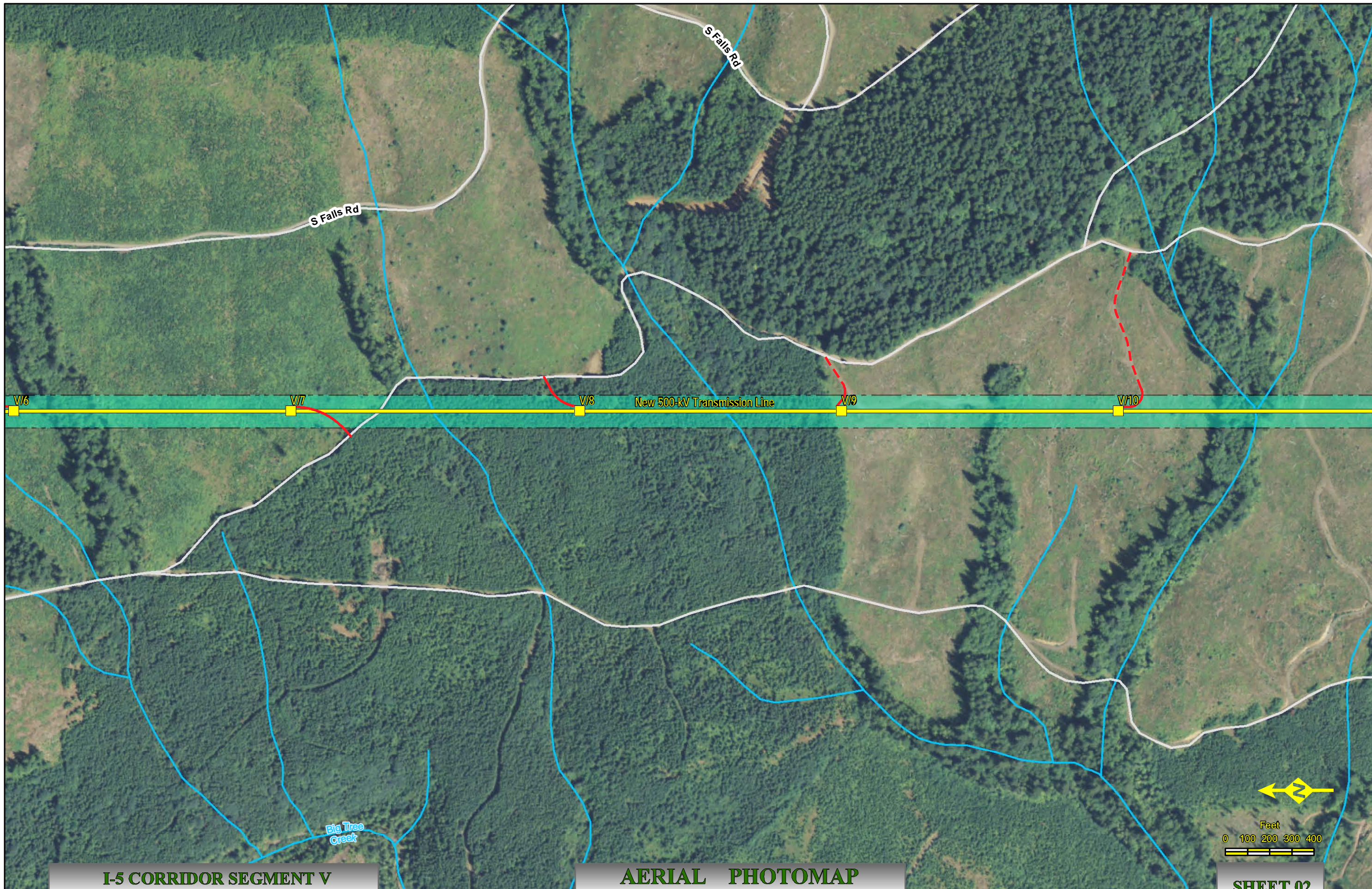


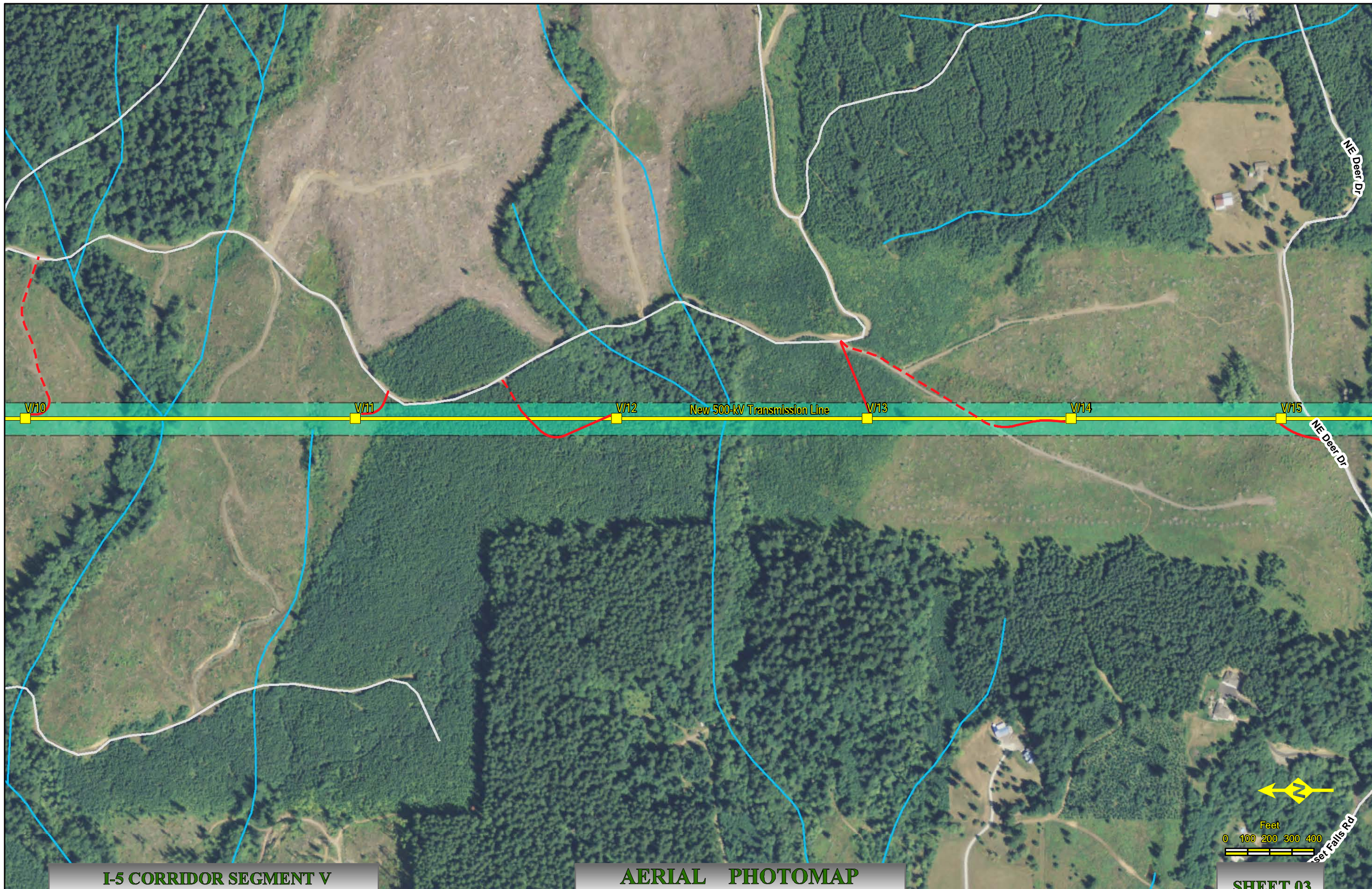


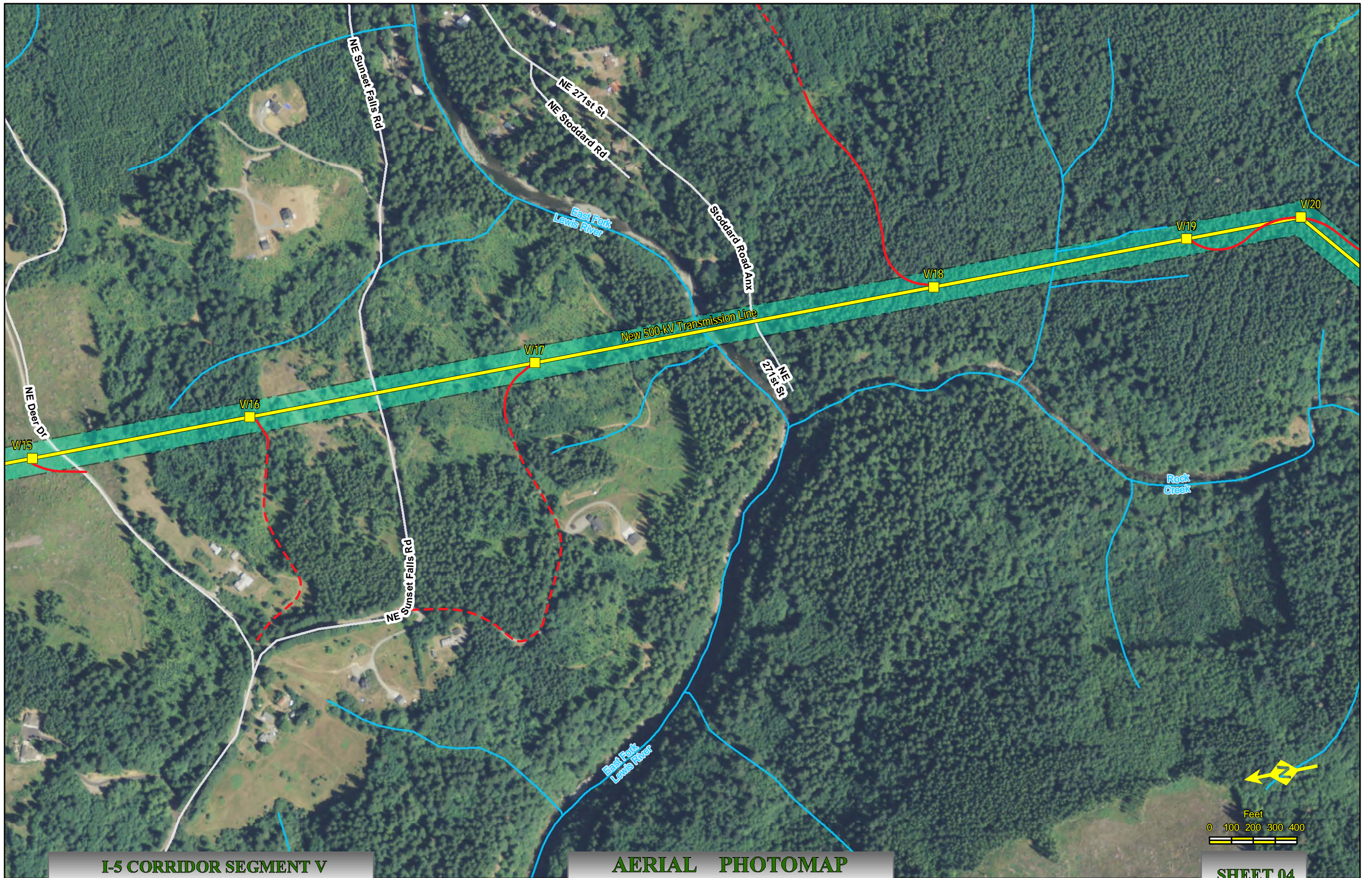
I-5 Corridor Reinforcement Project Proposed Right-of-Way Configuration Segment V

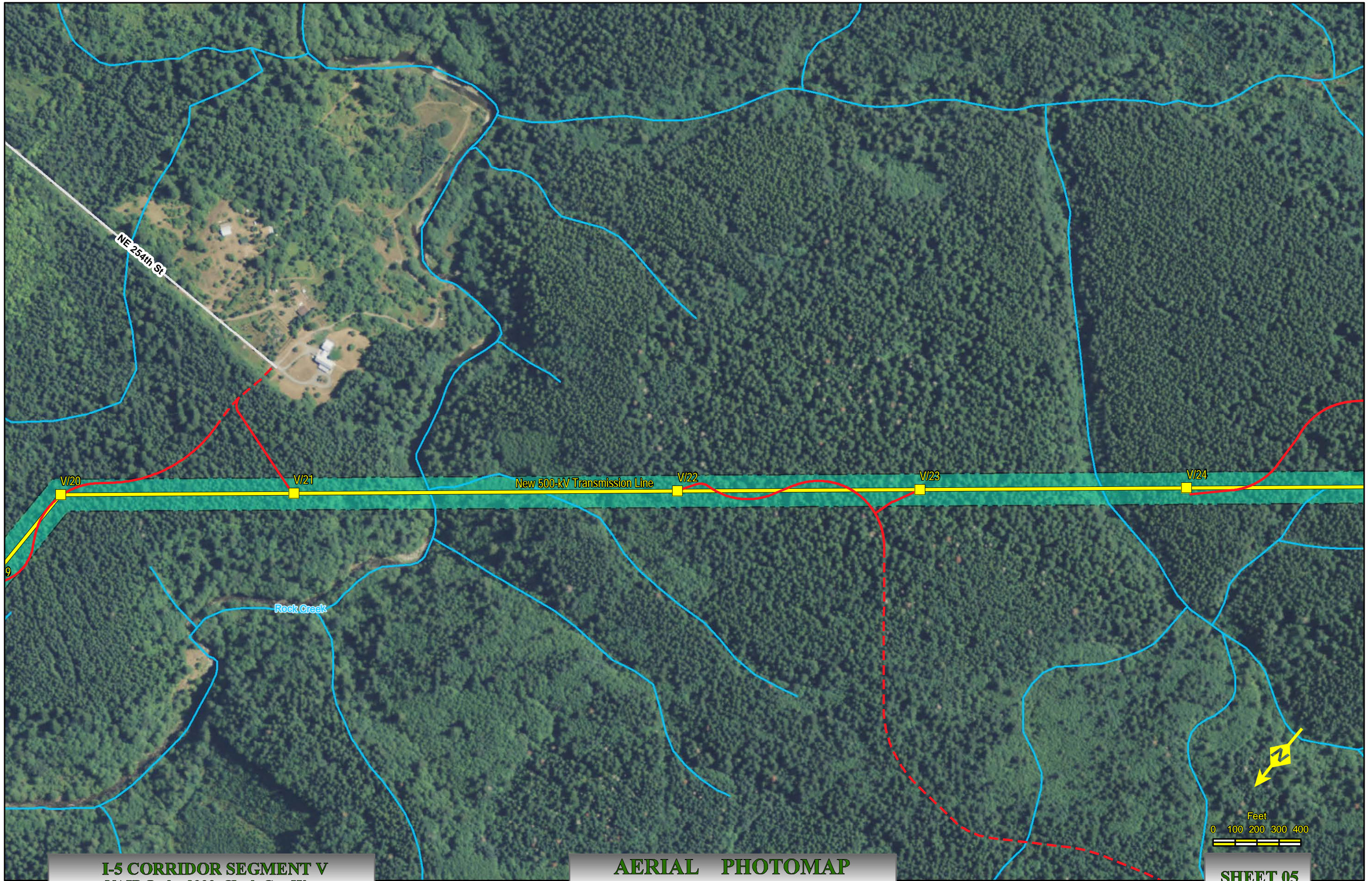


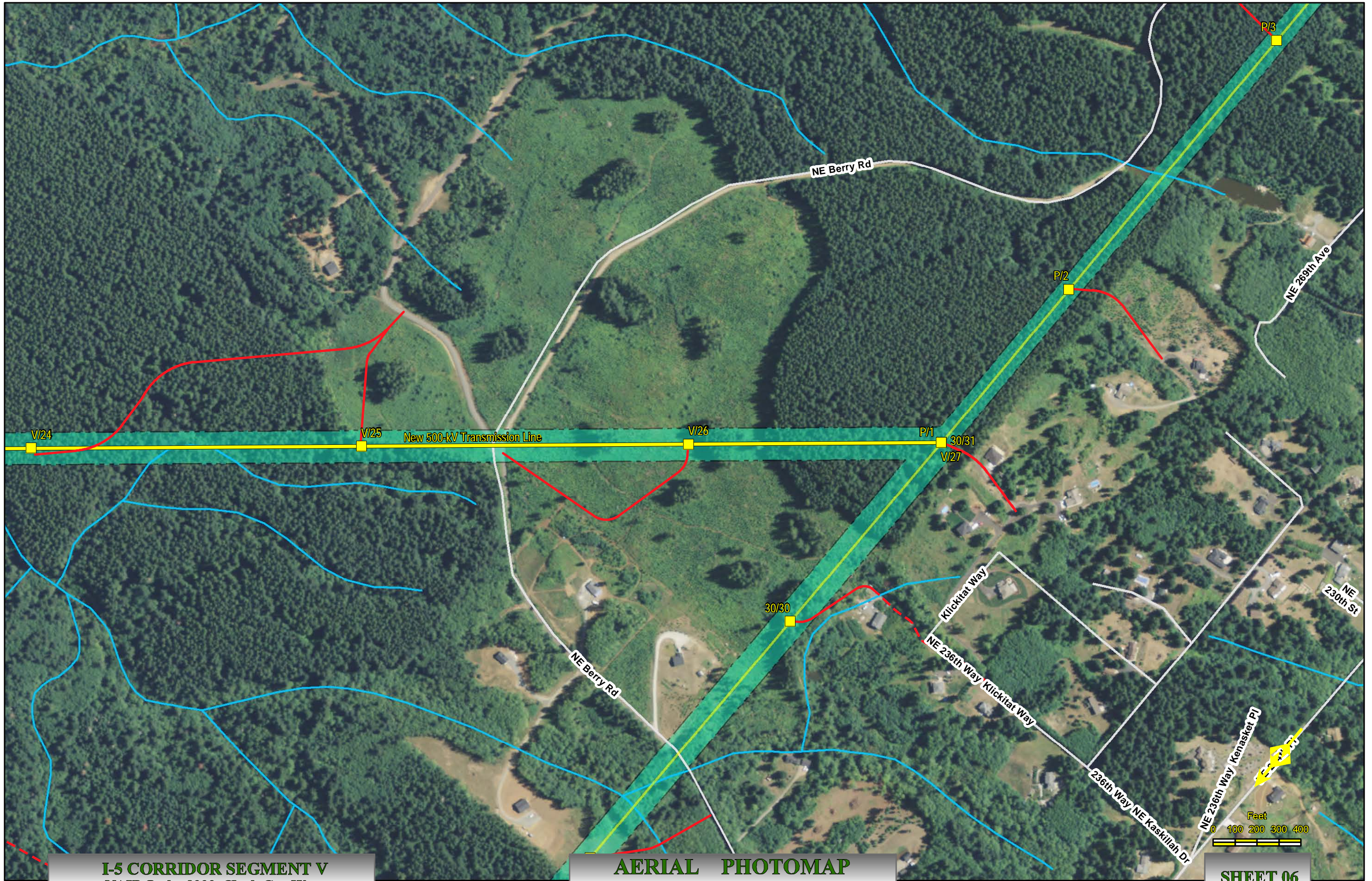






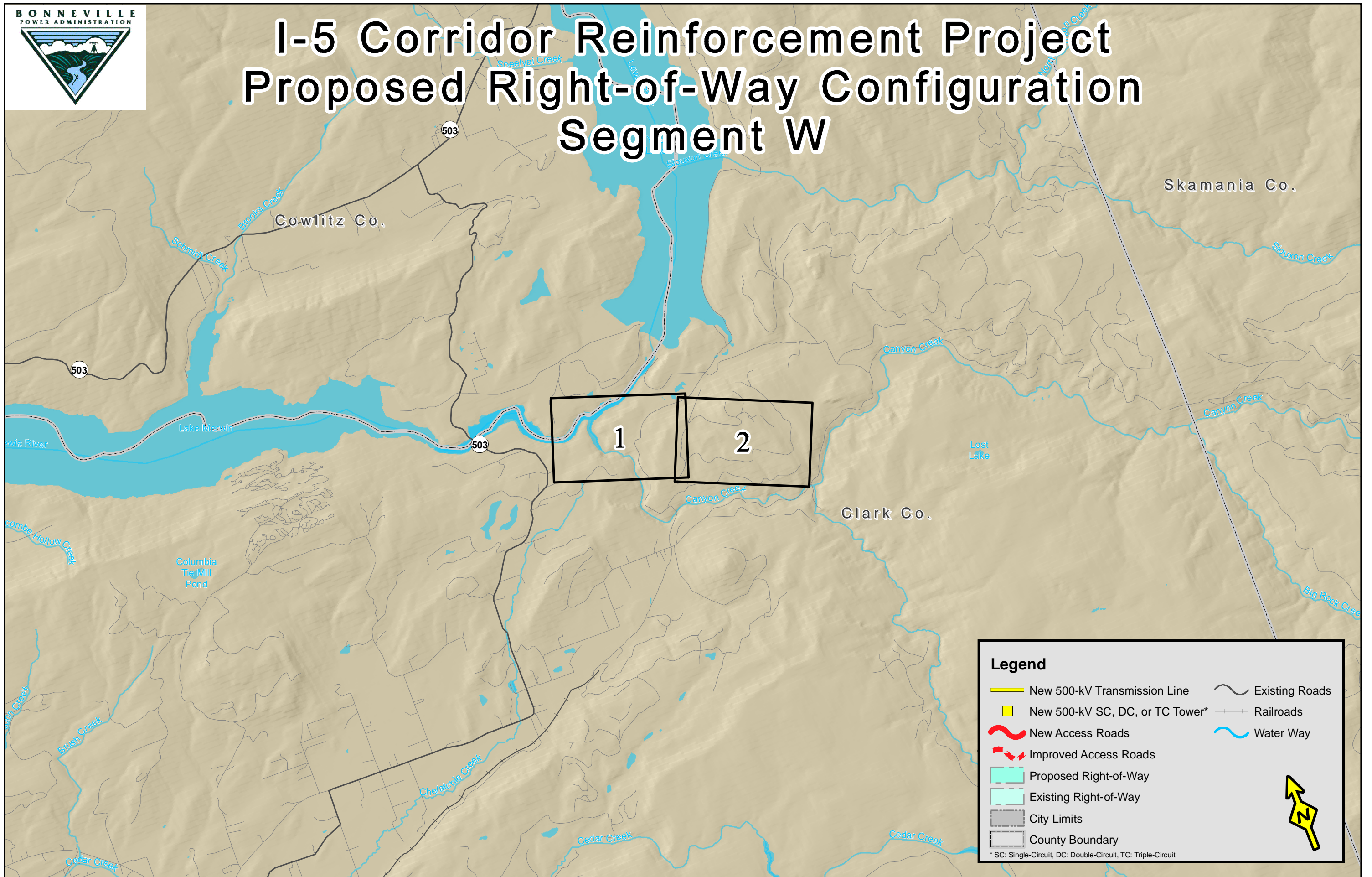








I-5 Corridor Reinforcement Project Proposed Right-of-Way Configuration Segment W



Legend

New 500-kV Transmission Line	Existing Roads
New 500-kV SC, DC, or TC Tower*	Railroads
New Access Roads	Water Way
Improved Access Roads	
Proposed Right-of-Way	
Existing Right-of-Way	
City Limits	
County Boundary	

* SC: Single-Circuit, DC: Double-Circuit, TC: Triple-Circuit

