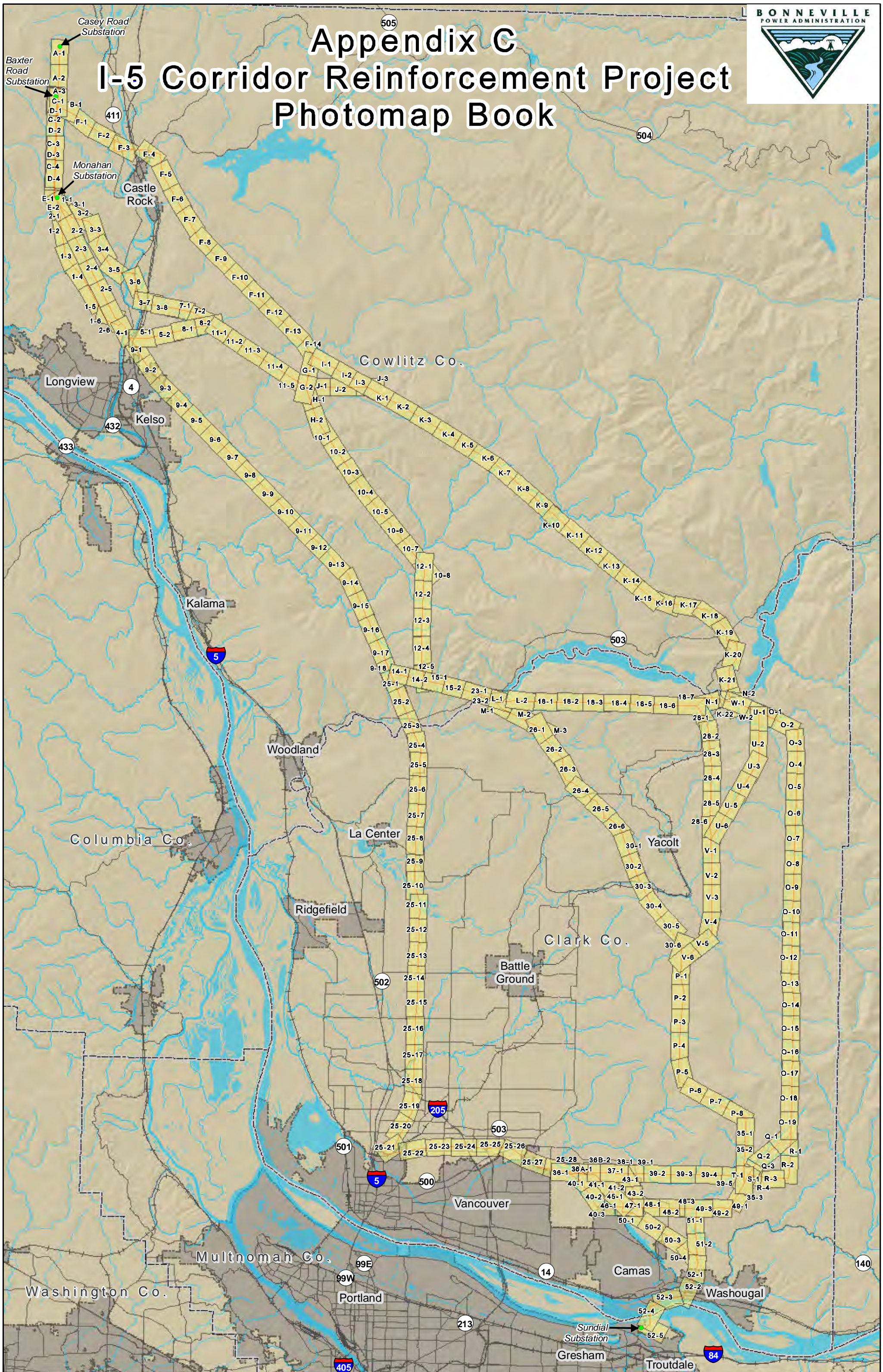


Appendix C

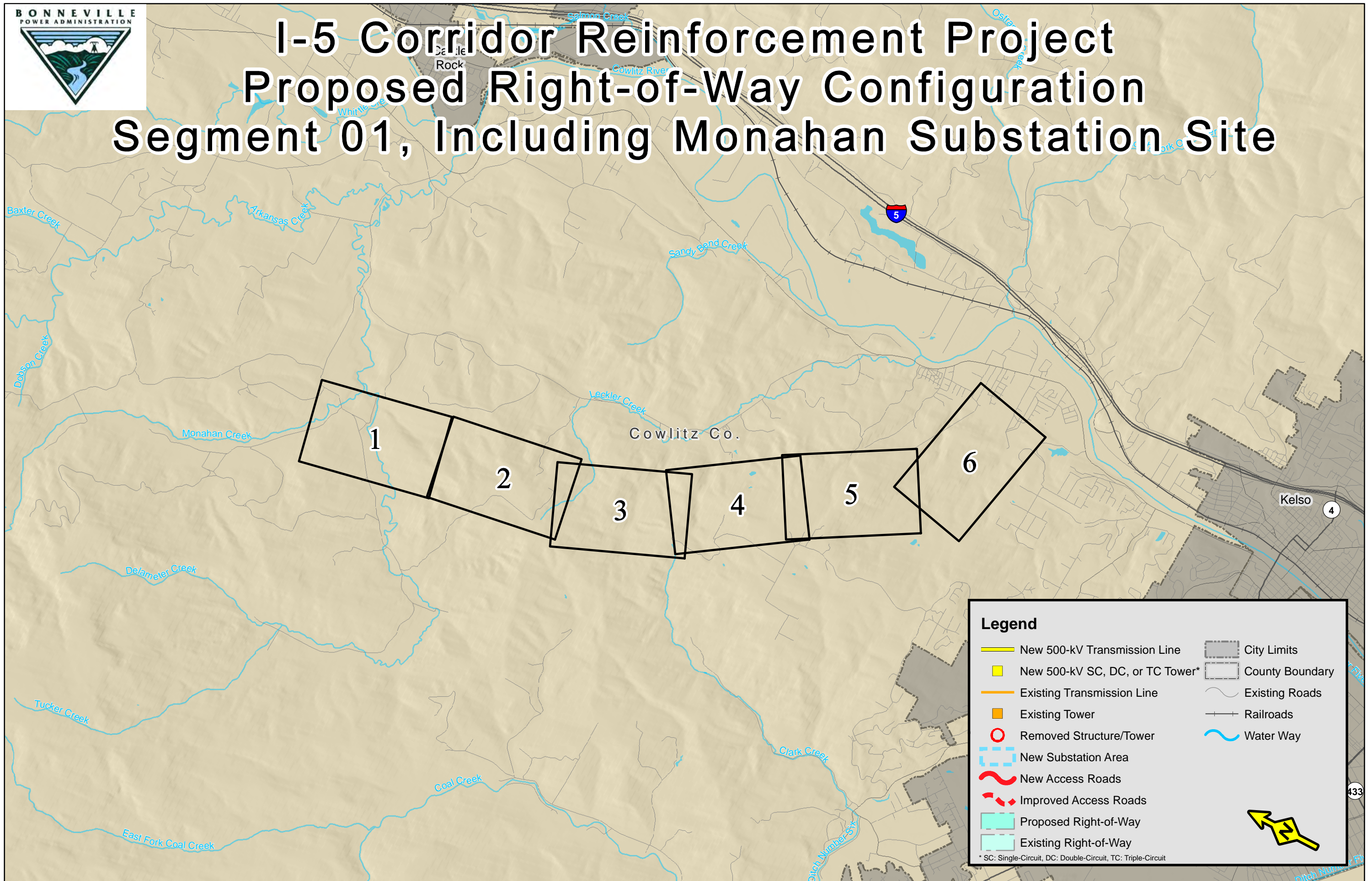
I-5 Corridor Reinforcement Project

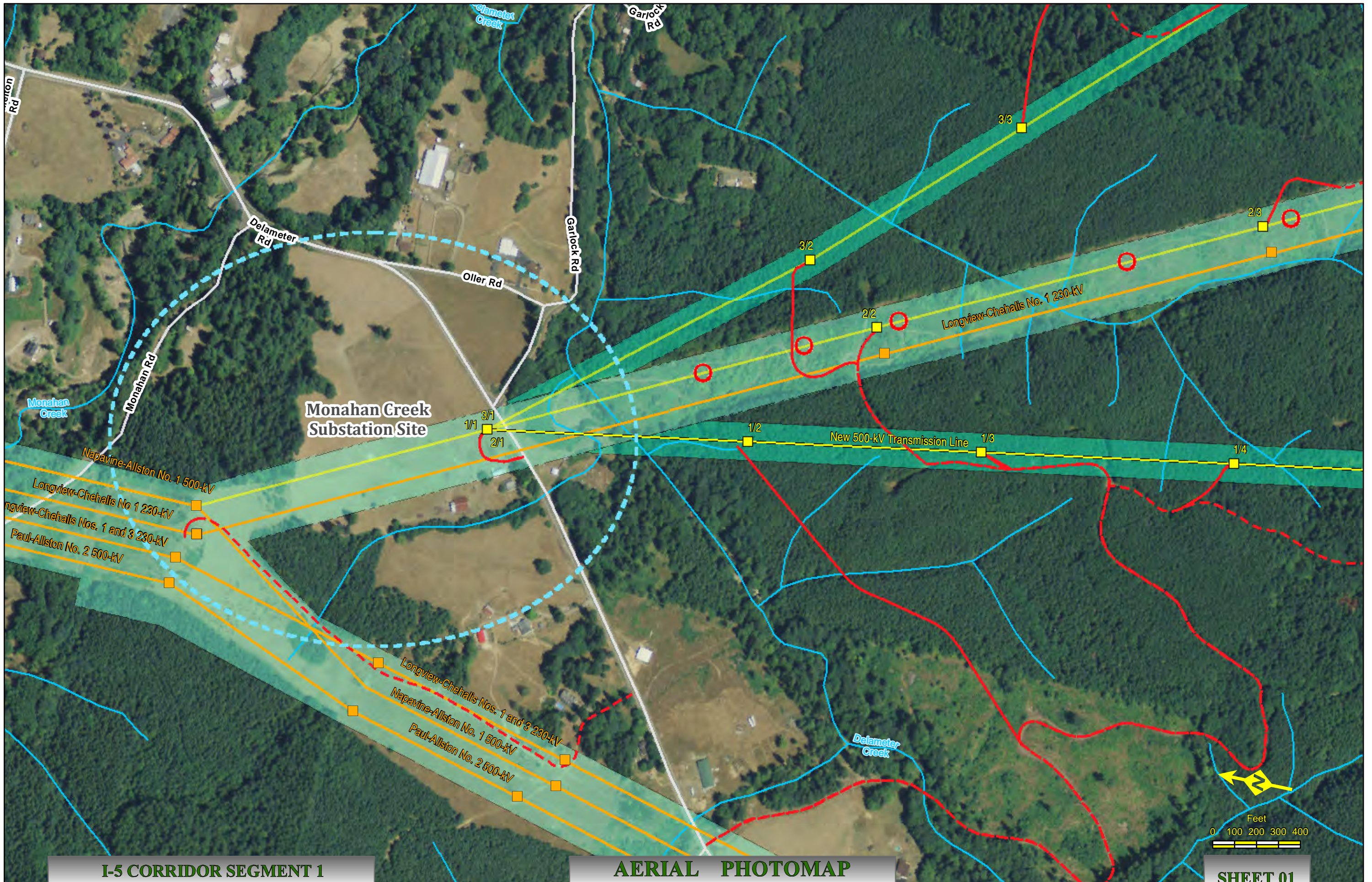
Photomap Book

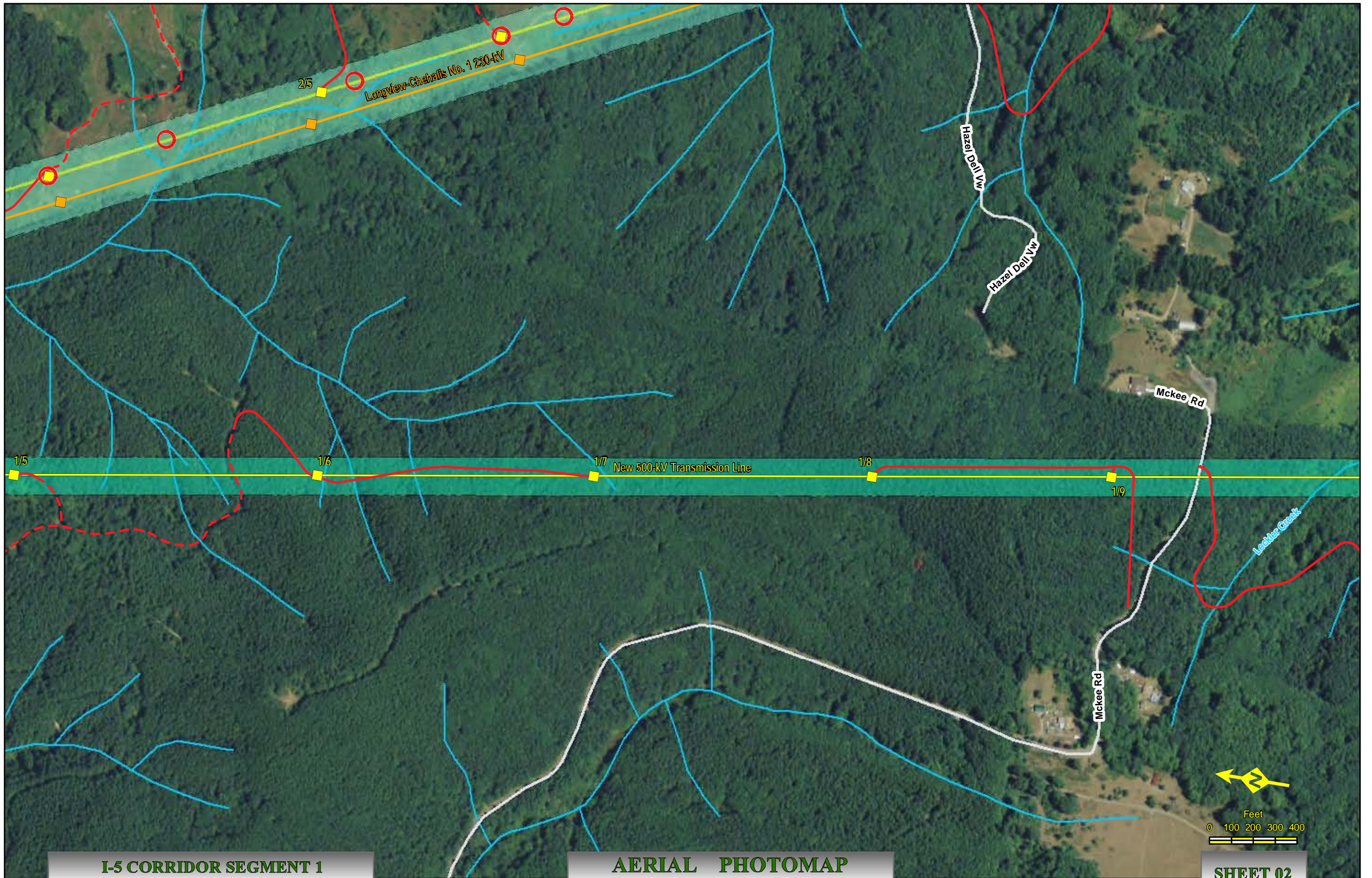


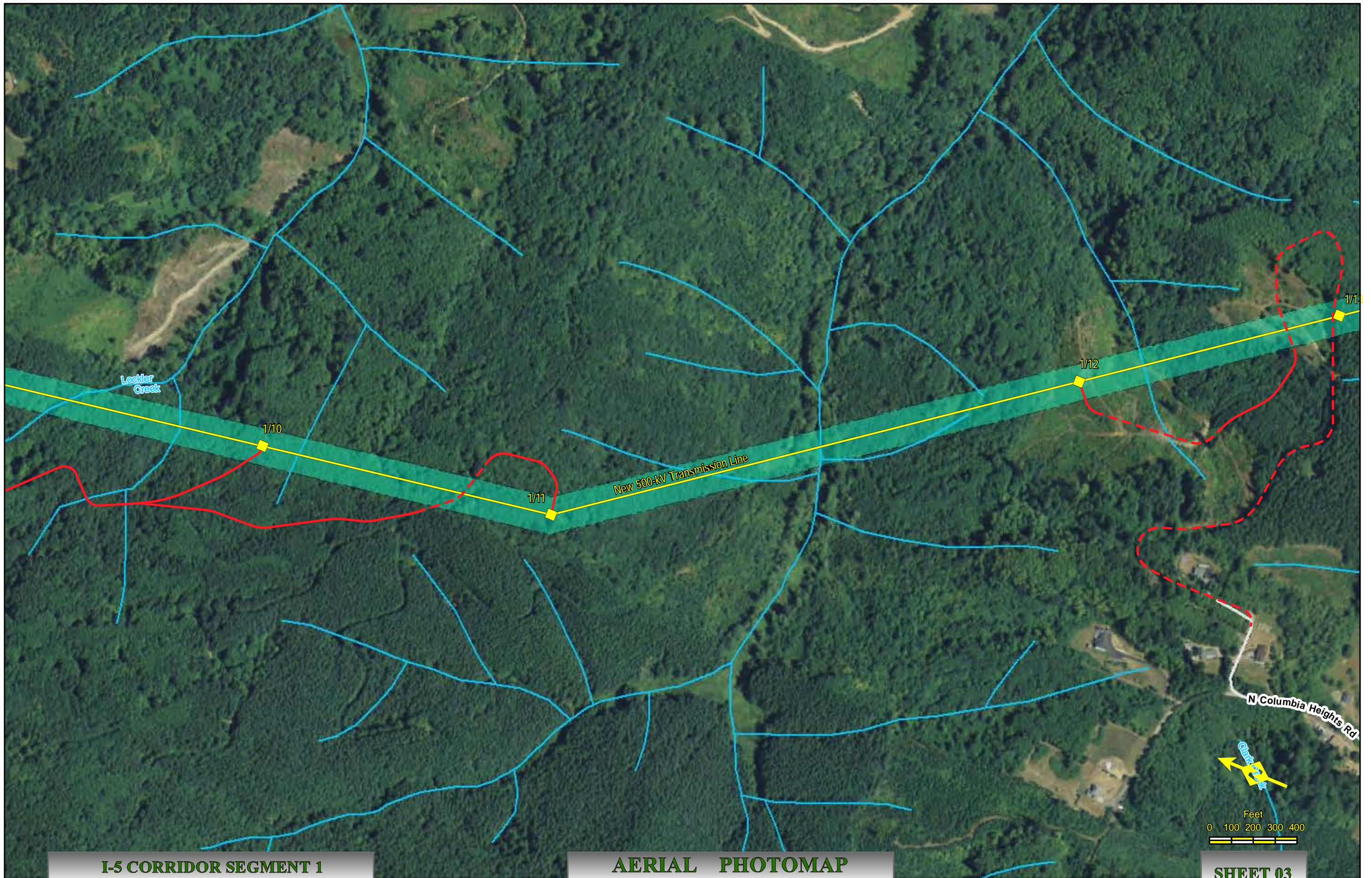


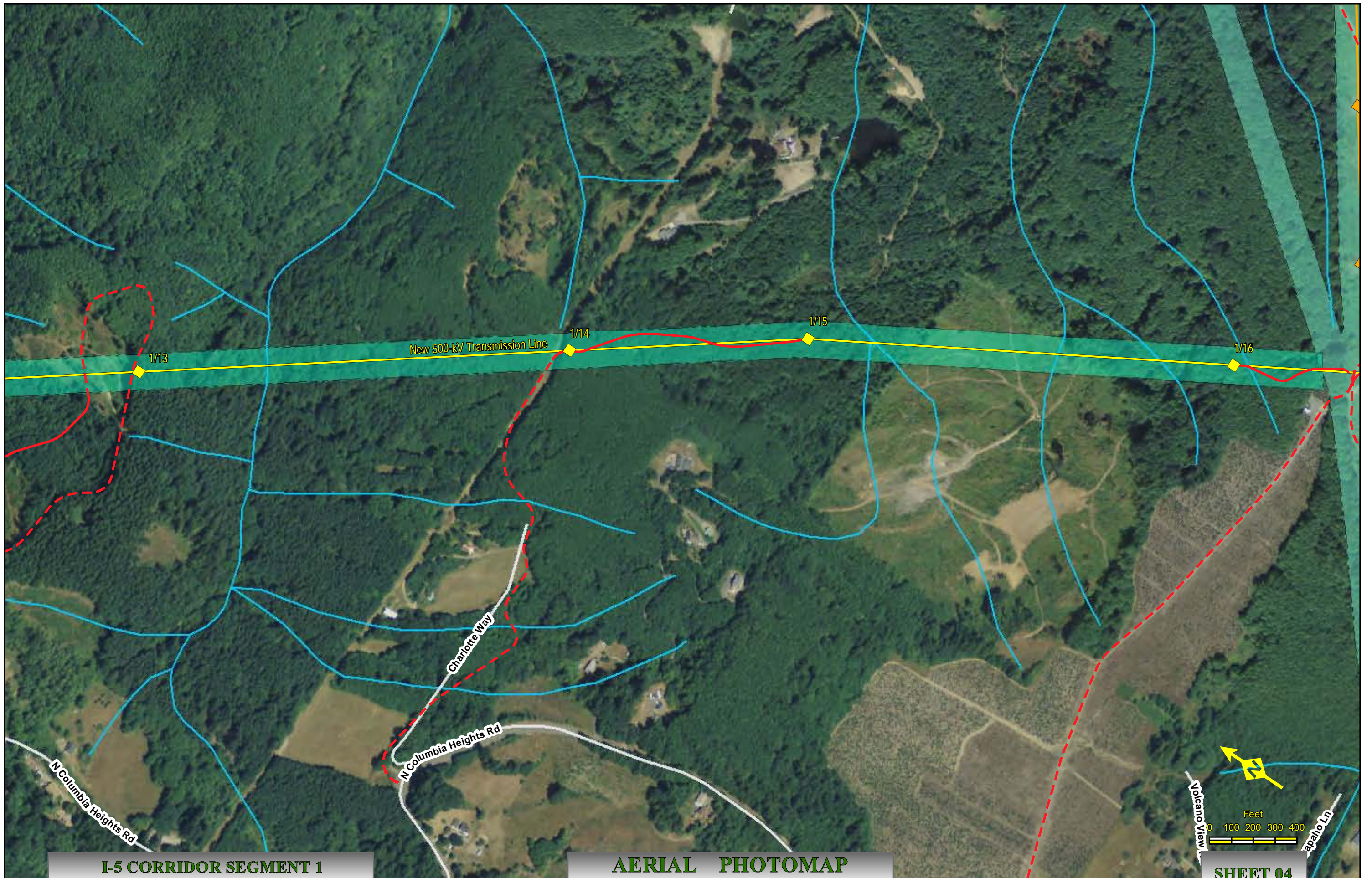
I-5 Corridor Reinforcement Project Proposed Right-of-Way Configuration Segment 01, Including Monahan Substation Site

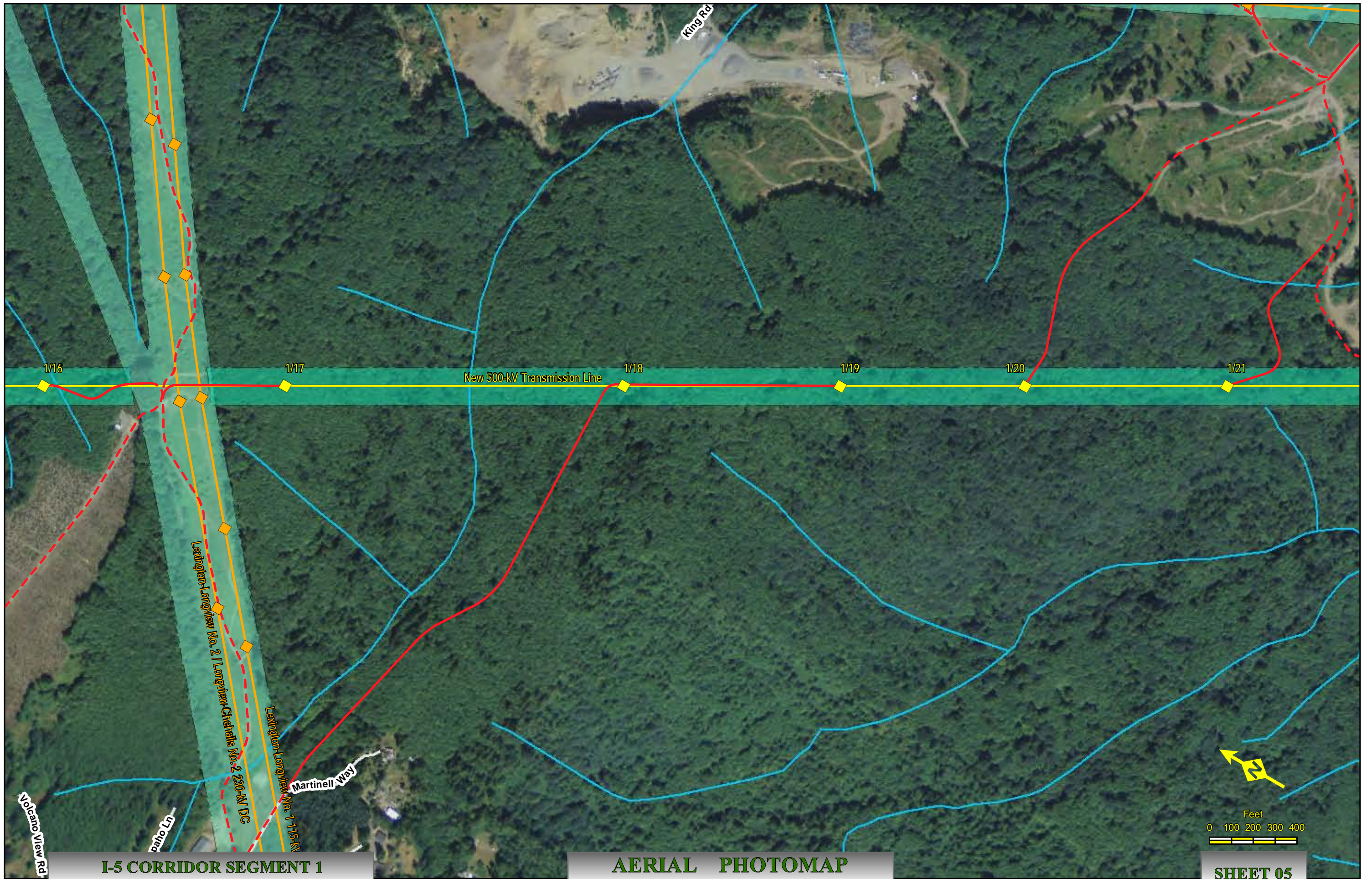


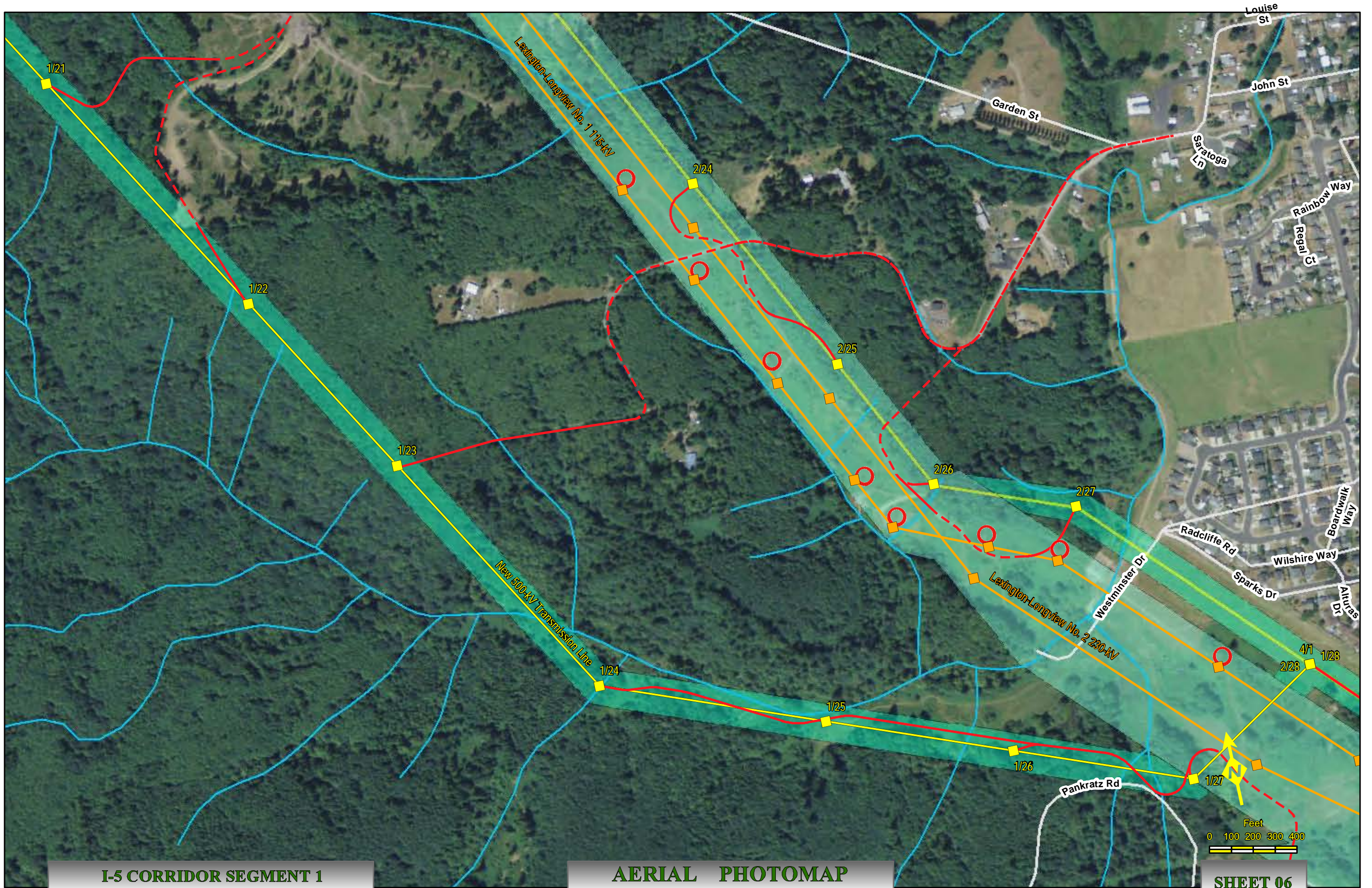






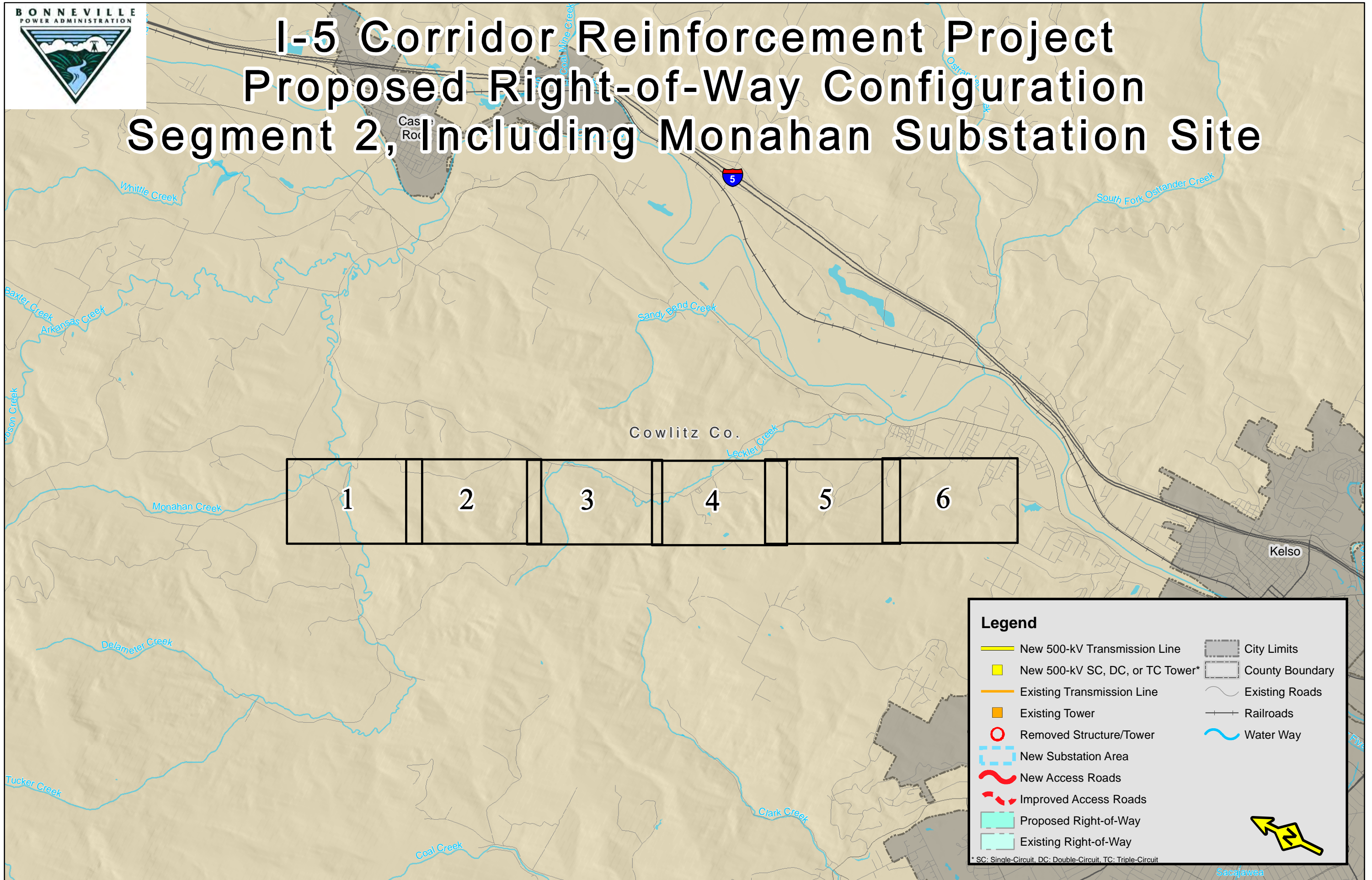








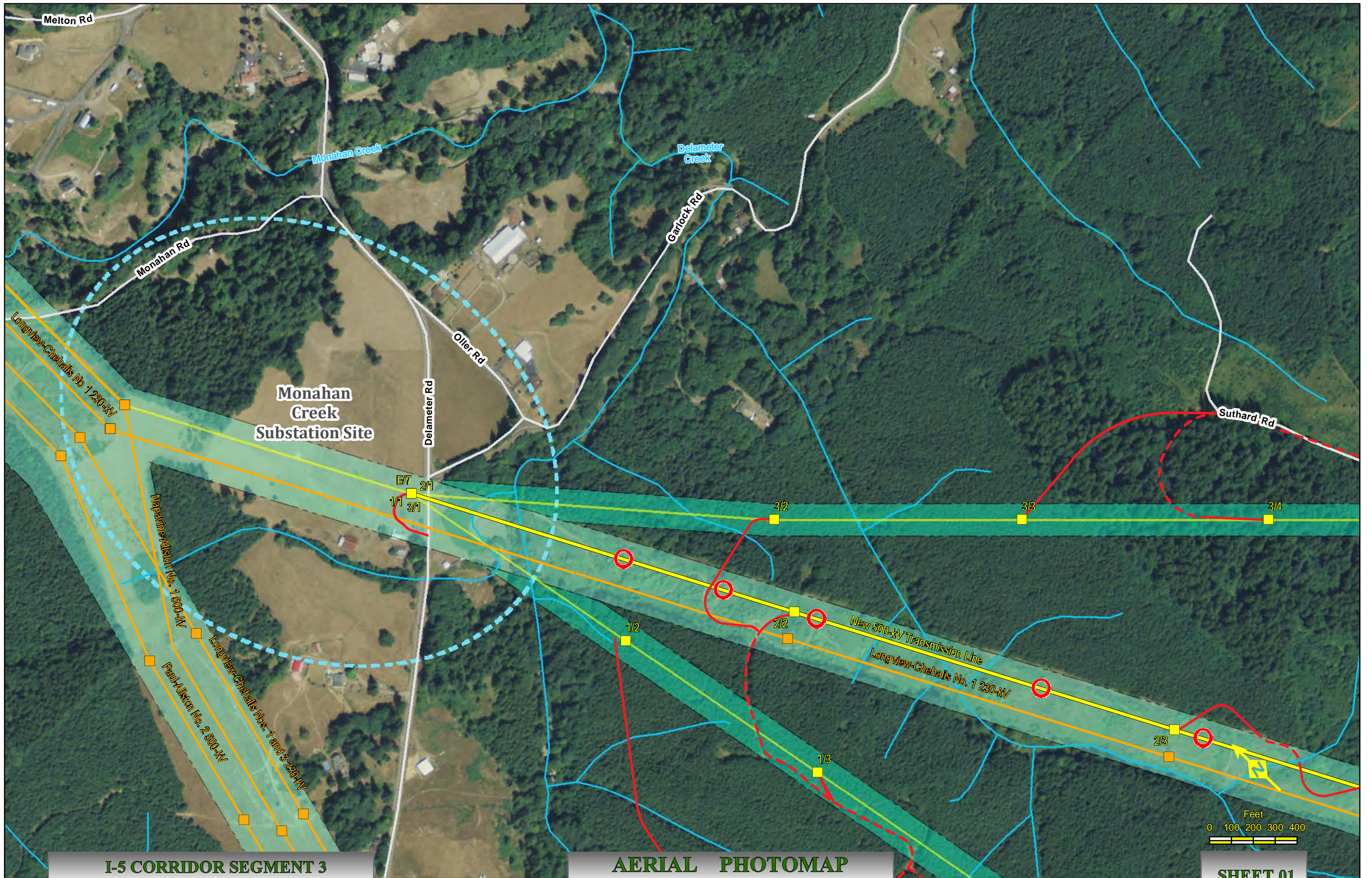
I-5 Corridor Reinforcement Project Proposed Right-of-Way Configuration Segment 2, Including Monahan Substation Site

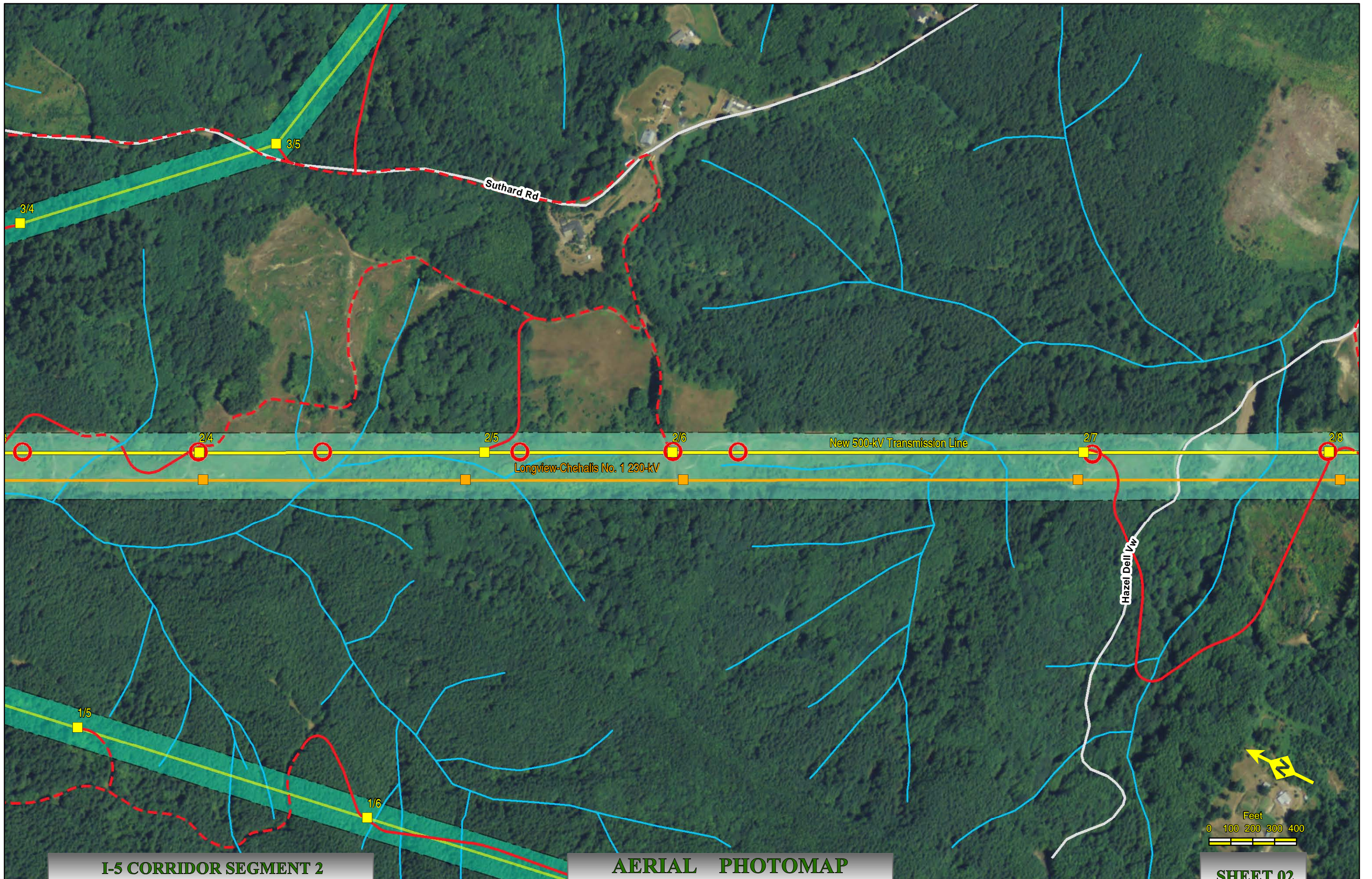


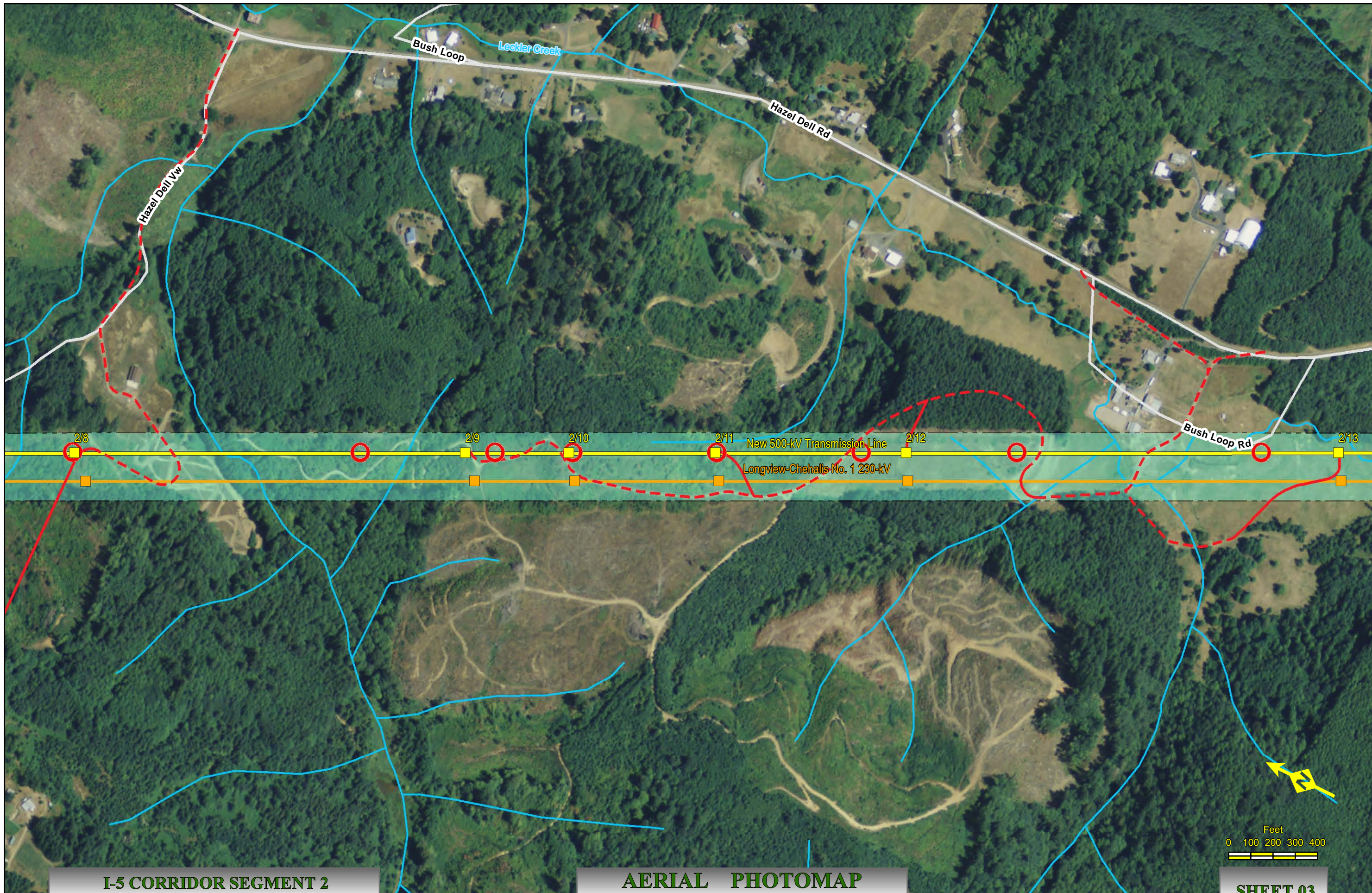
Legend

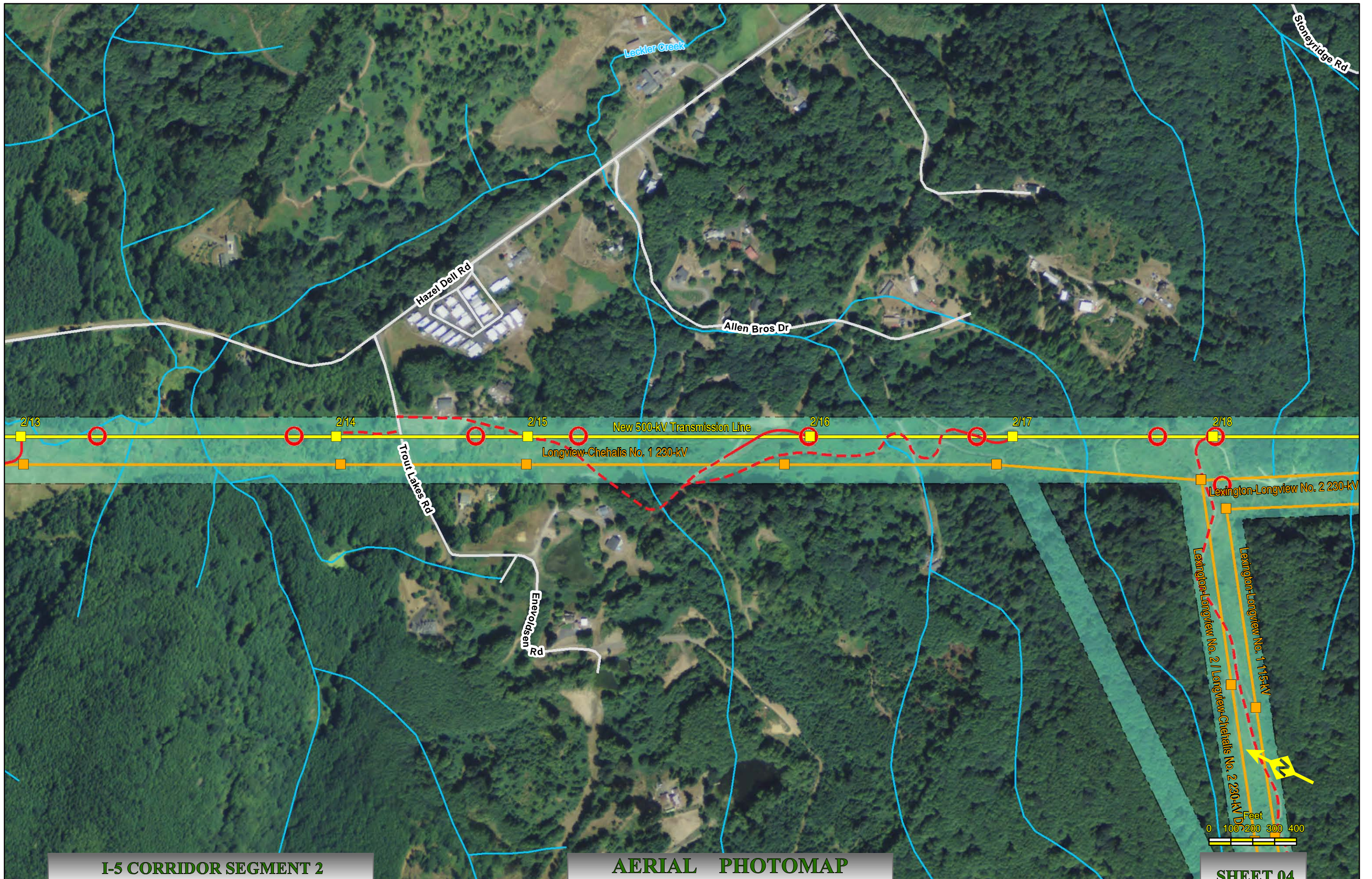
New 500-kV Transmission Line	City Limits
New 500-kV SC, DC, or TC Tower*	County Boundary
Existing Transmission Line	Existing Roads
Existing Tower	Railroads
Removed Structure/Tower	Water Way
New Substation Area	
New Access Roads	
Improved Access Roads	
Proposed Right-of-Way	
Existing Right-of-Way	

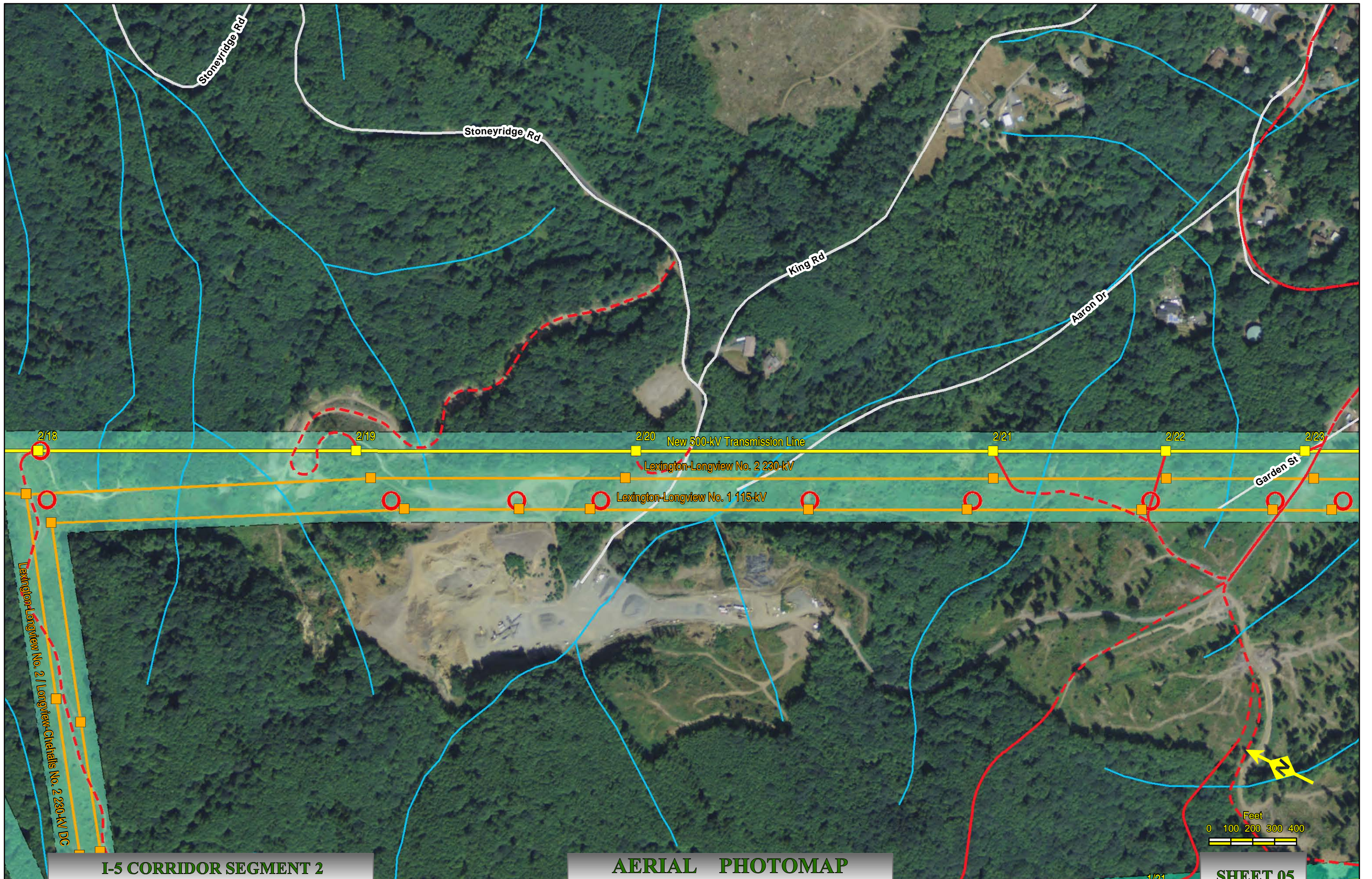
* SC: Single-Circuit, DC: Double-Circuit, TC: Triple-Circuit











I-5 CORRIDOR SEGMENT 2
NAIP Ortho 2009 Cowlitz Co., Wa.

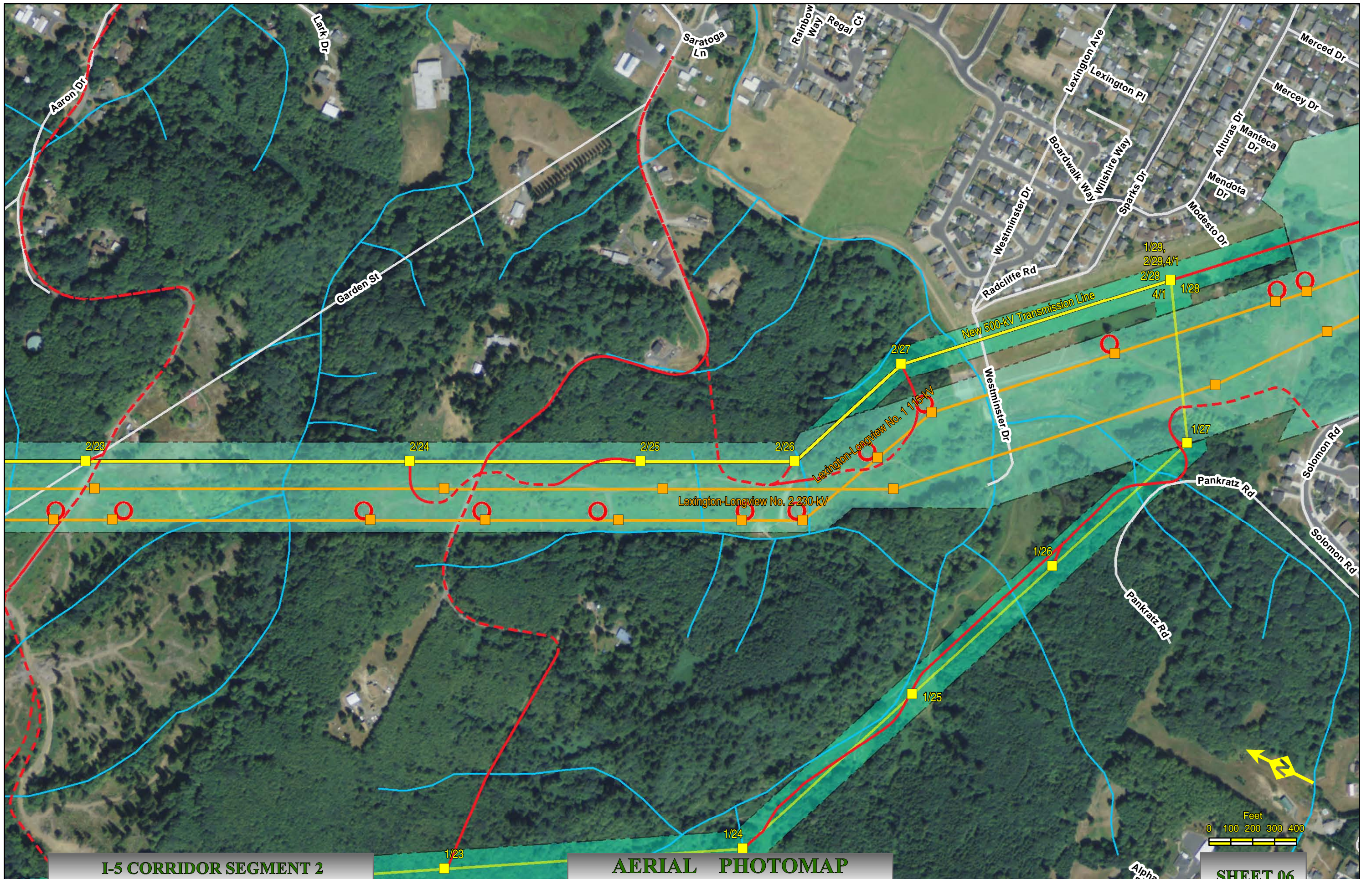
AERIAL PHOTOMAP
Scale : 1" = 400'

Created: 4/10/2012

SHEET 05

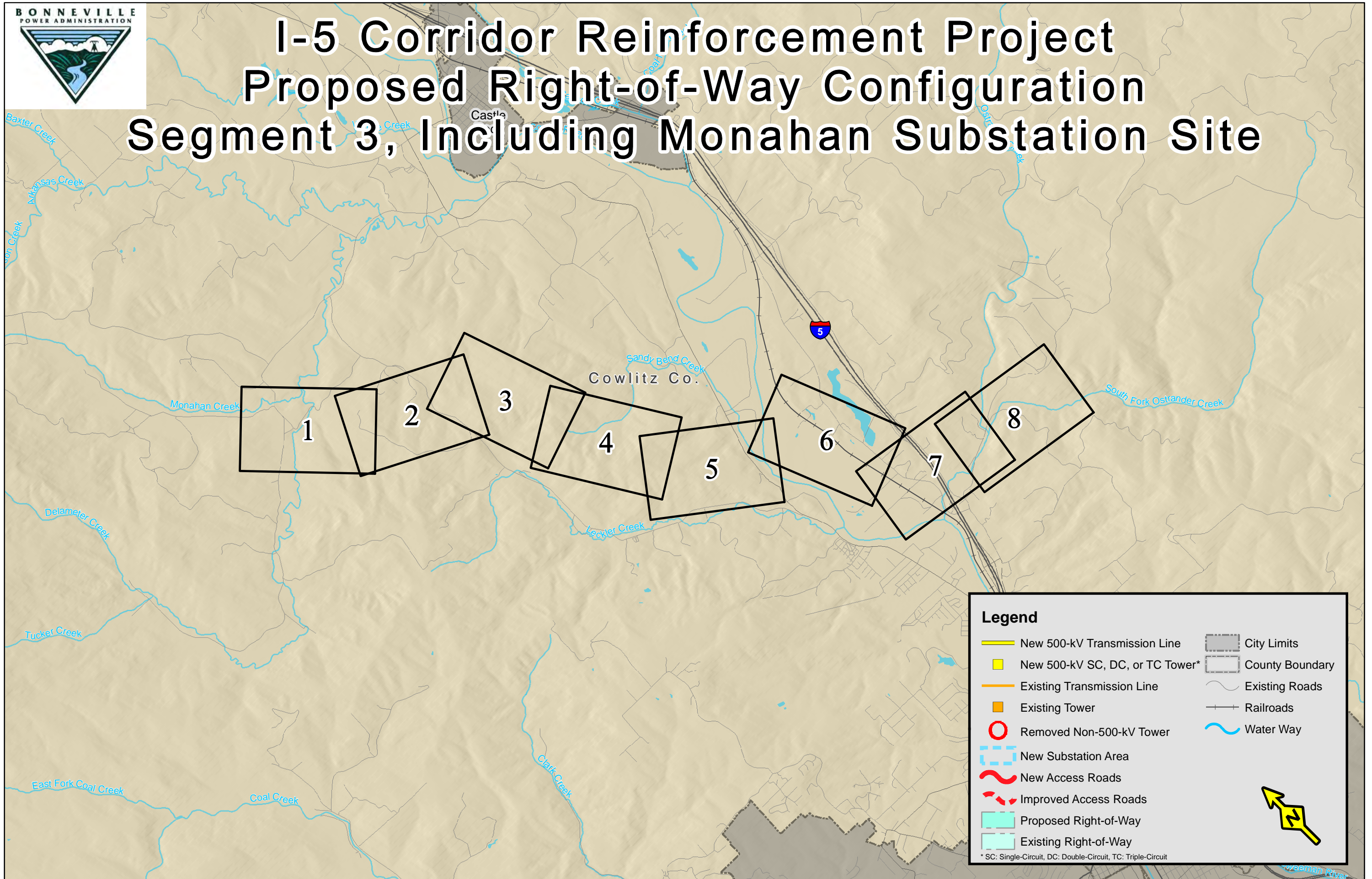
Stoneyrige Rd
Stoneyrige Rd
King Rd
Aaron Dr
Garden St
2/18
2/19
2/20
2/21
2/22
2/23
New 500-kV Transmission Line
Lexington-Longview No. 2 230-kV
Lexington-Longview No. 1 115-kV
Lexington-Longview No. 2 / Longview-Chittalle No. 2 230-kV DC

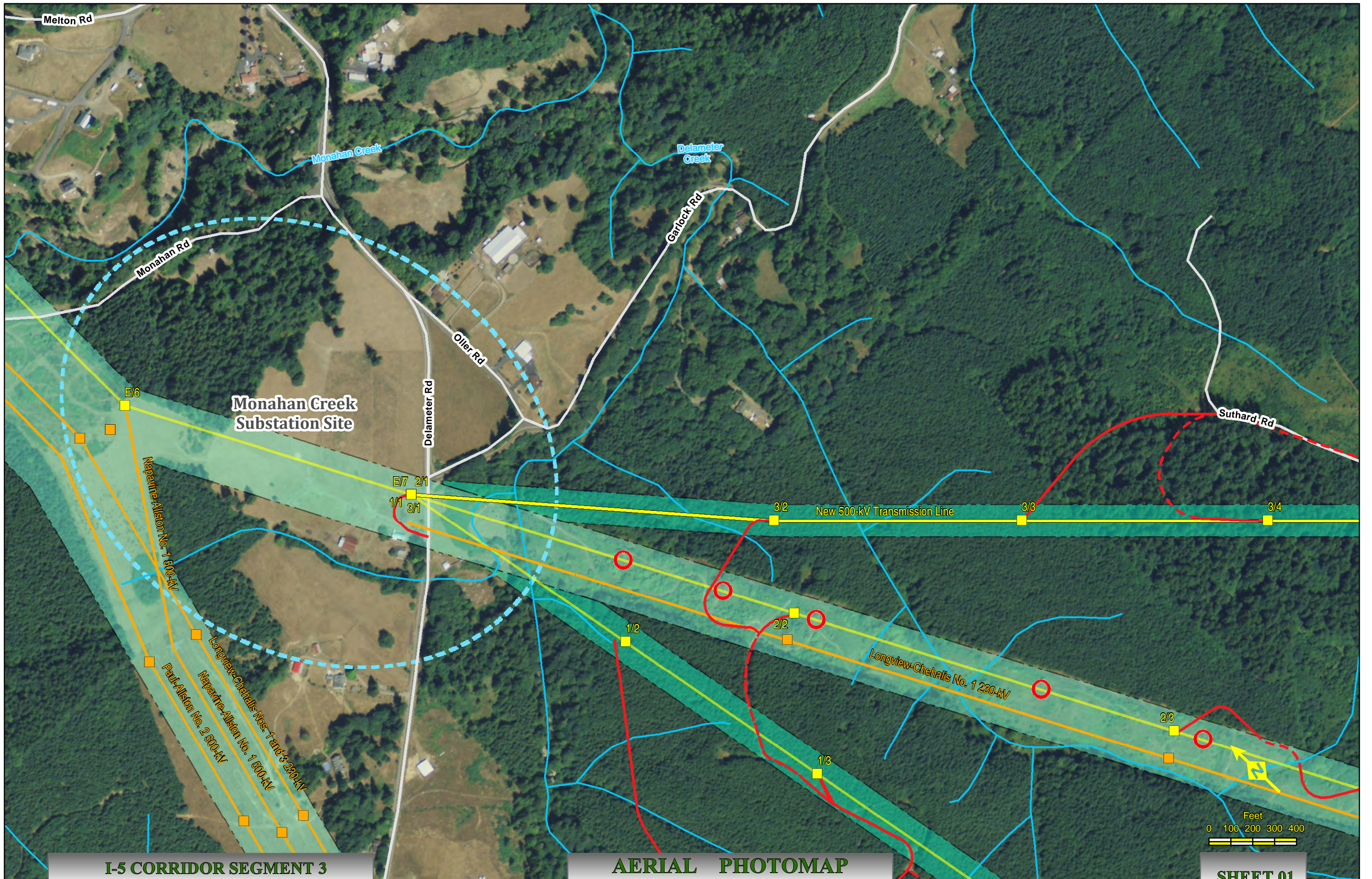


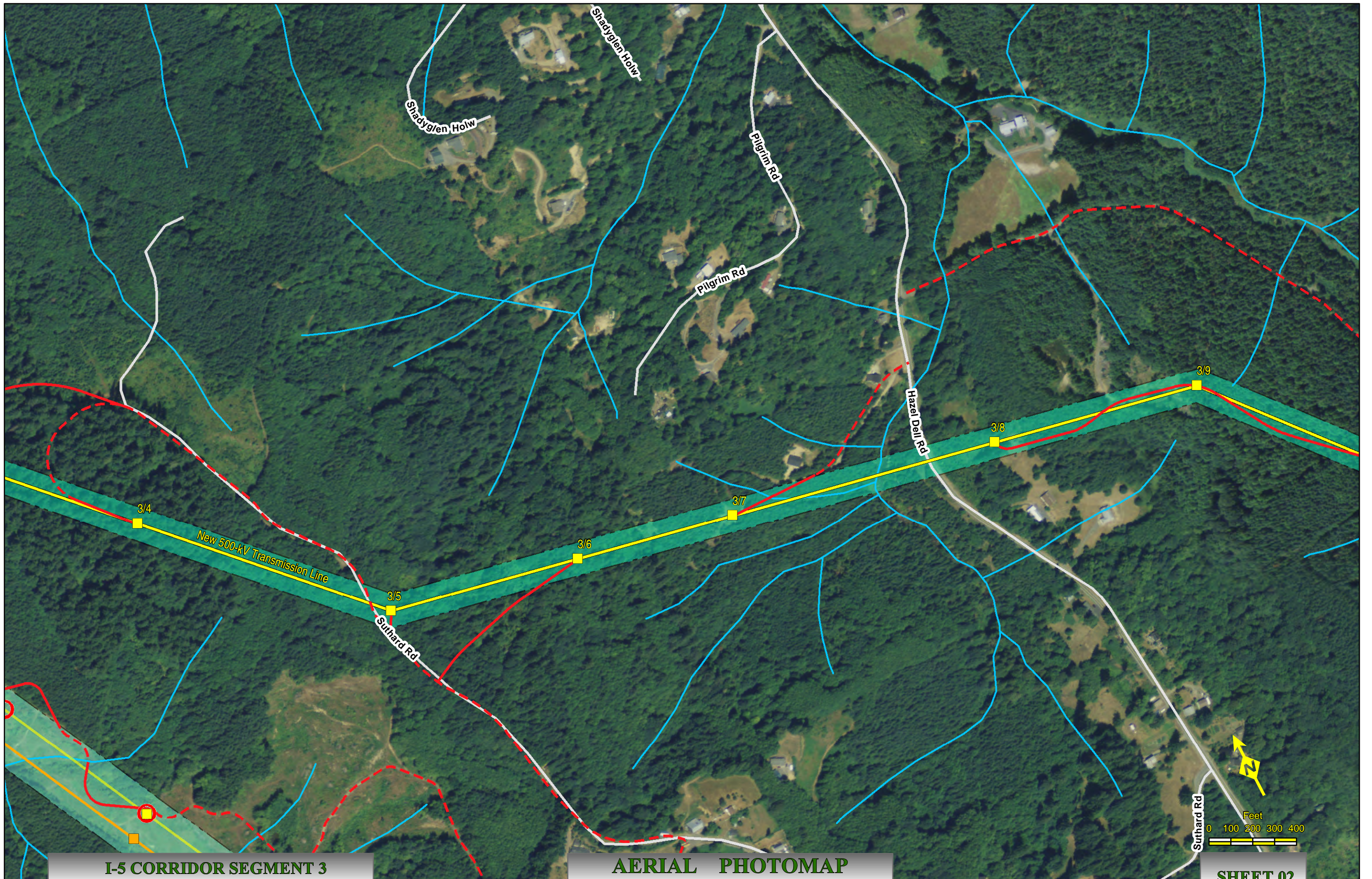




I-5 Corridor Reinforcement Project Proposed Right-of-Way Configuration Segment 3, Including Monahan Substation Site





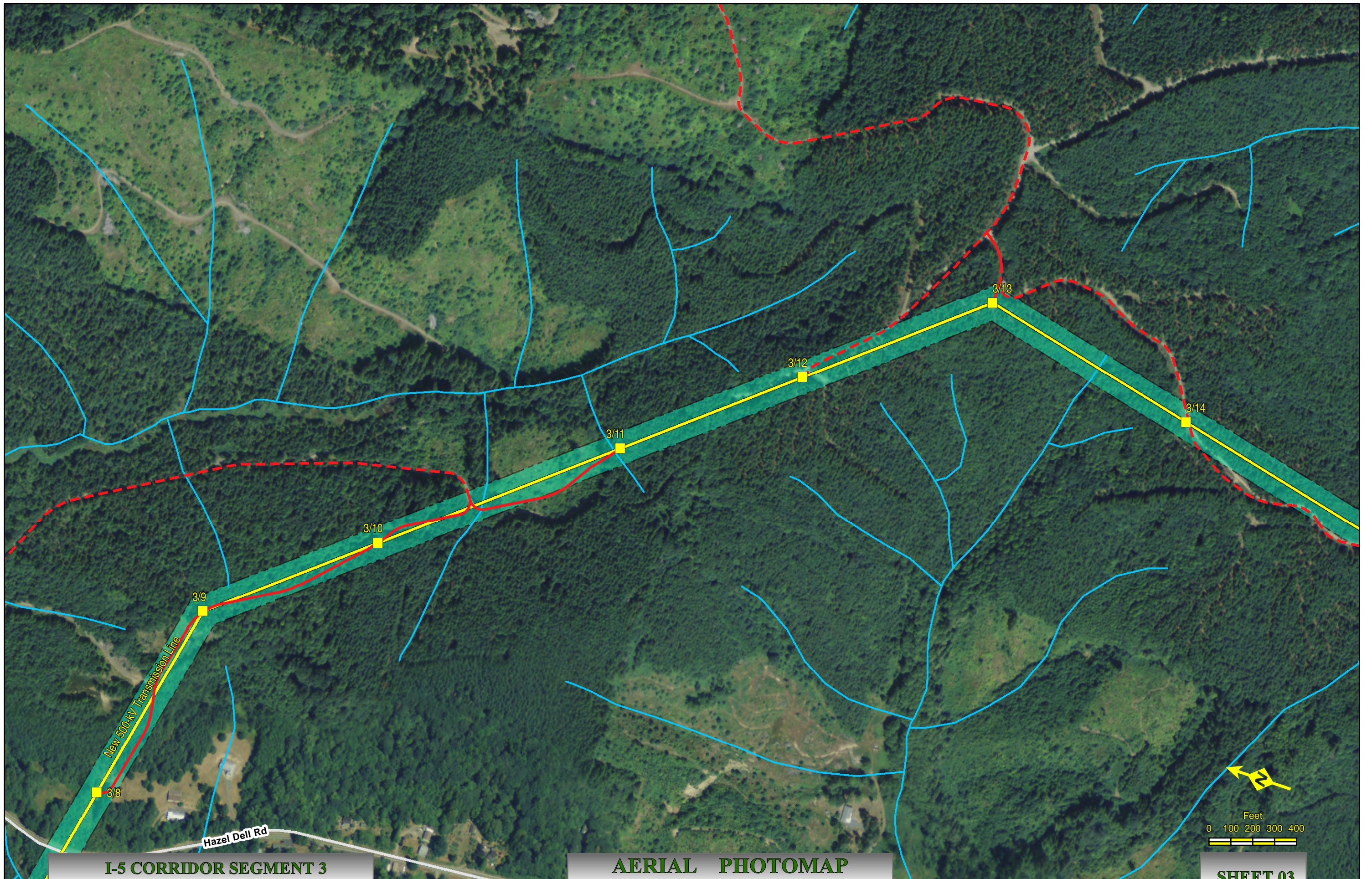


I-5 CORRIDOR SEGMENT 3
NAIP Ortho 2009 Cowlitz Co., Wa.

AERIAL PHOTOMAP
Scale : 1" = 400'

Created: 5/18/2012

SHEET 02

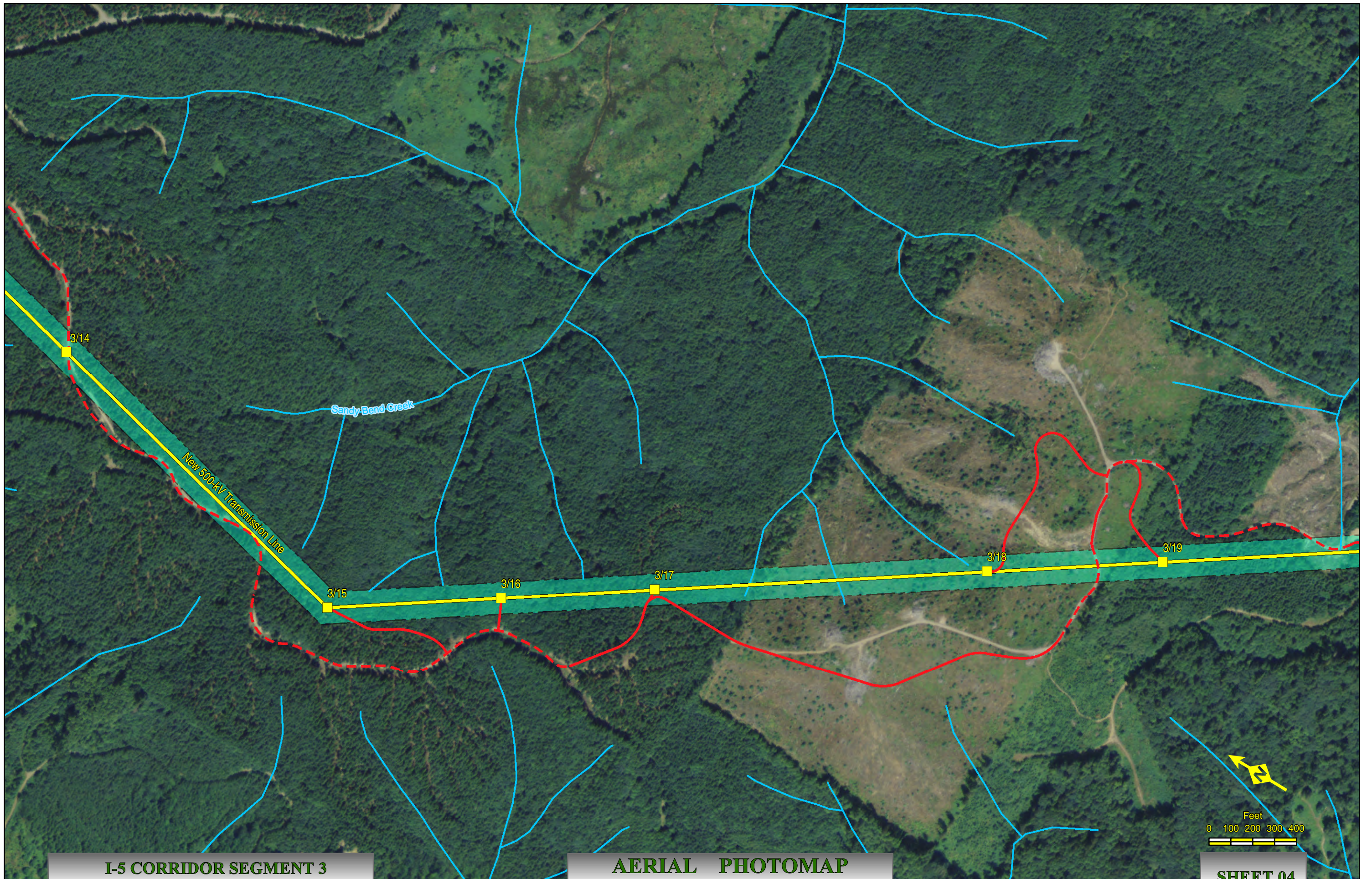


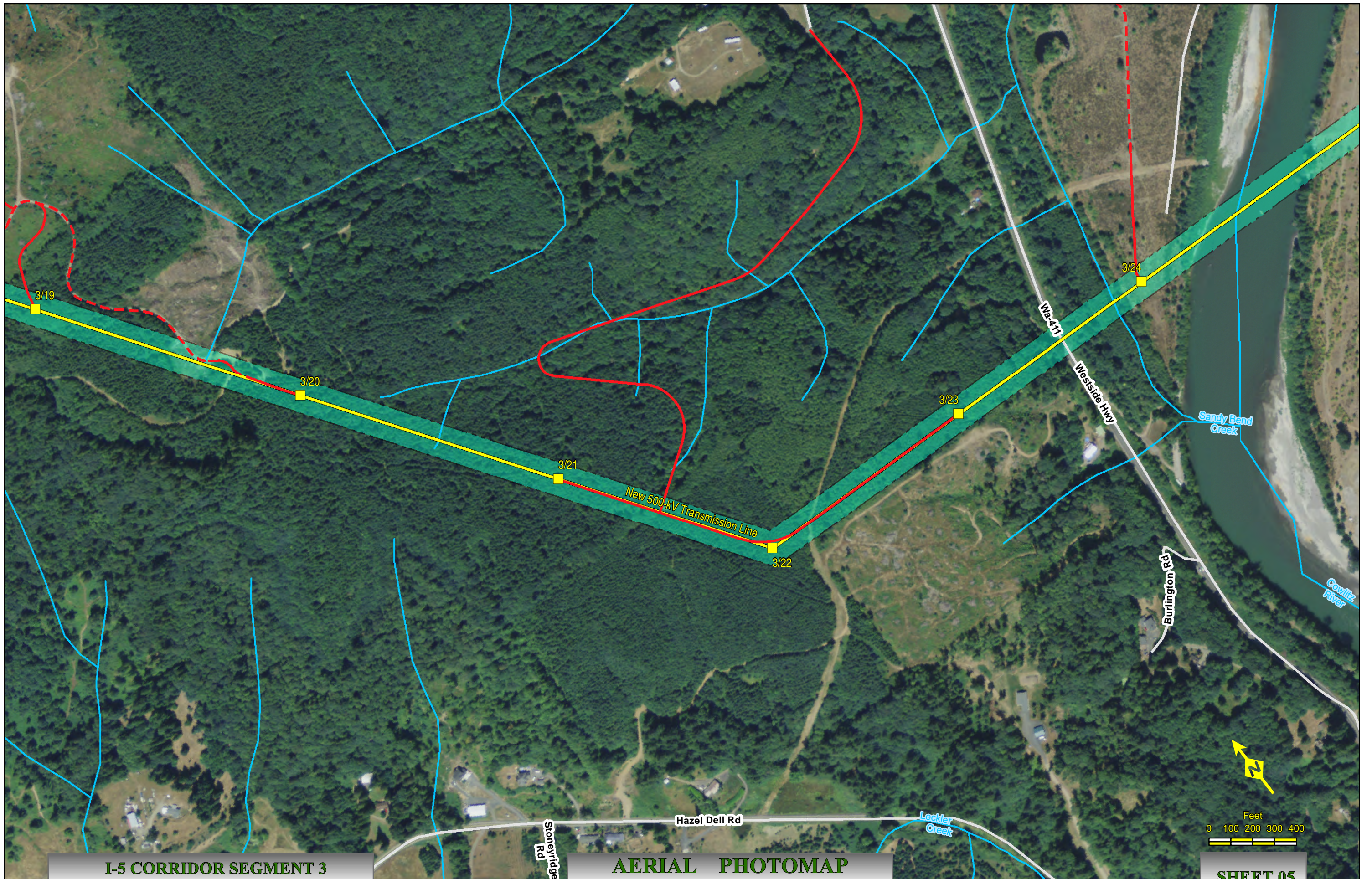
I-5 CORRIDOR SEGMENT 3
NAIP Ortho 2009 Cowlitz Co., Wa.

AERIAL PHOTOMAP
Scale : 1" = 400'

Created: 5/18/2012

SHEET 03



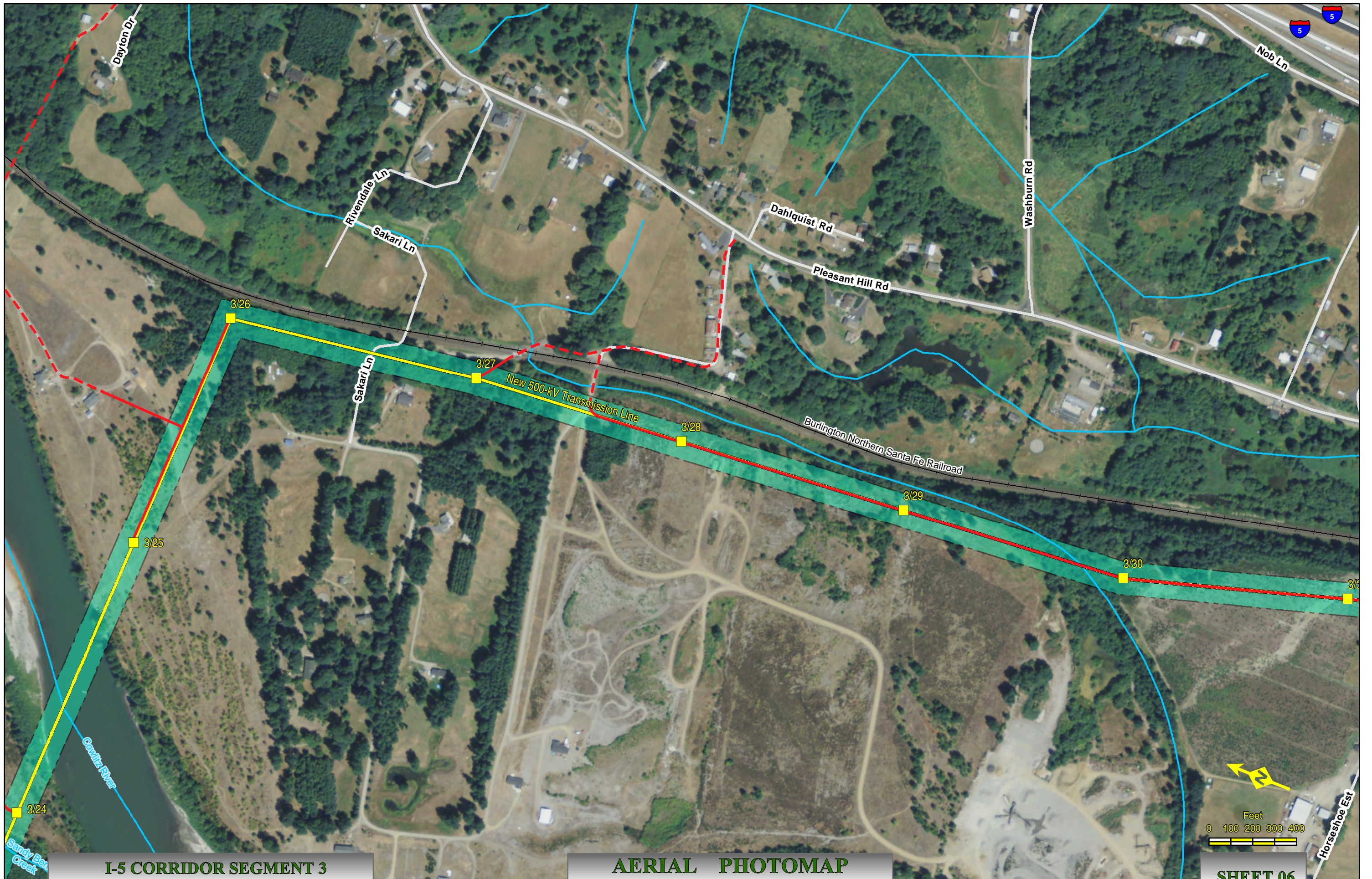


I-5 CORRIDOR SEGMENT 3
NAIP Ortho 2009 Cowlitz Co., Wa.

AERIAL PHOTOMAP
Scale : 1" = 400'

Created: 5/18/2012

SHEET 05

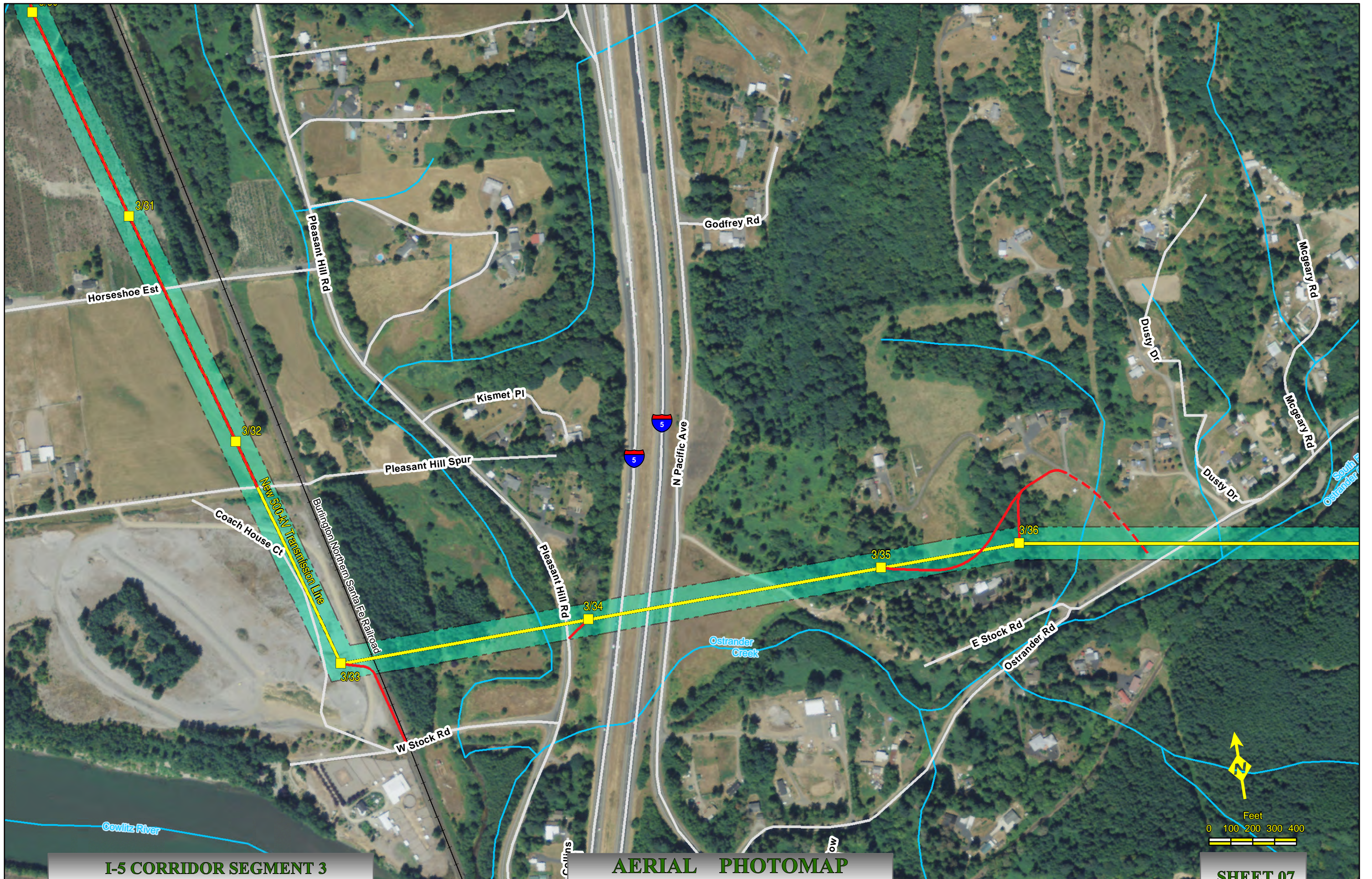


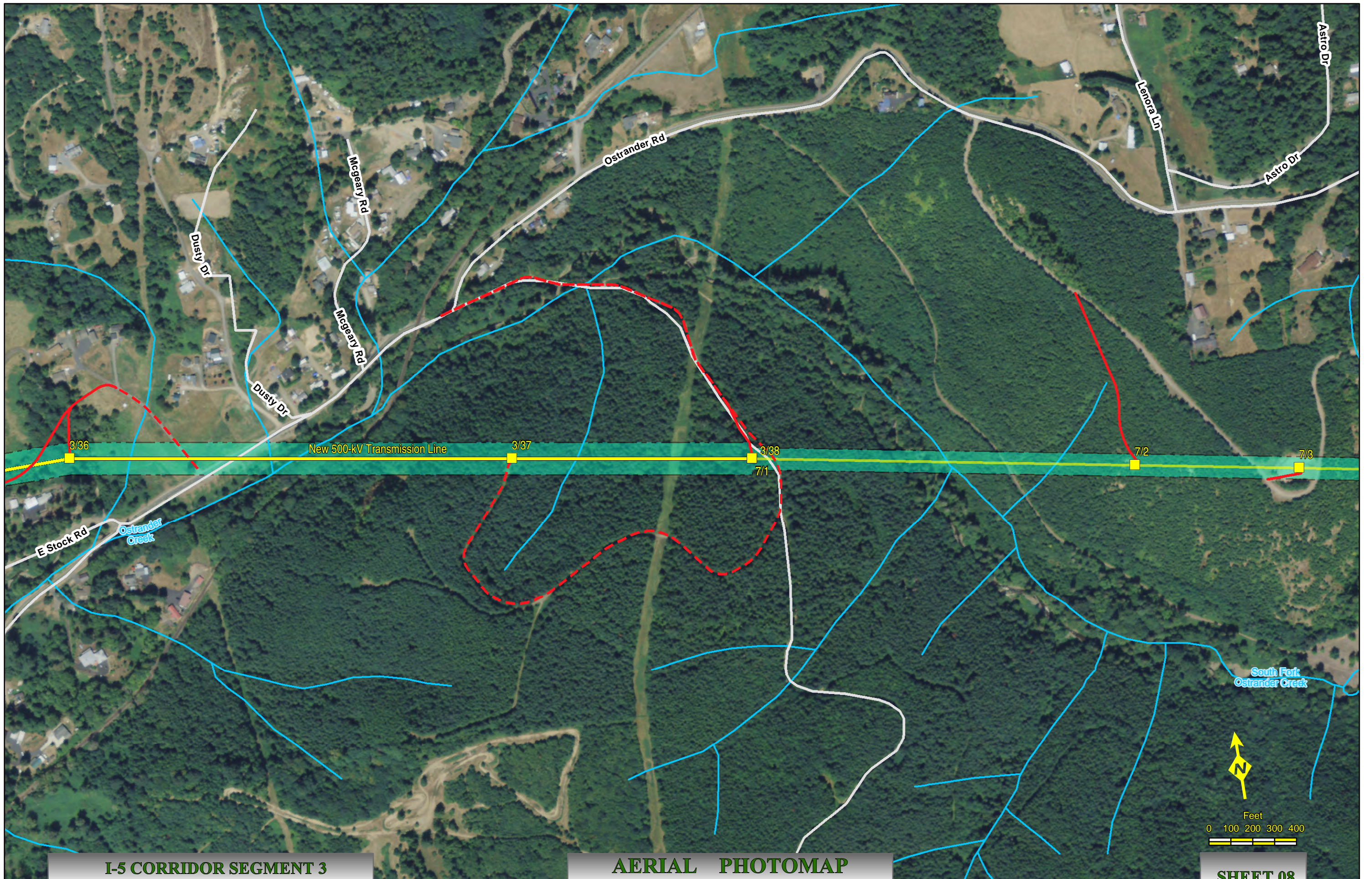
I-5 CORRIDOR SEGMENT 3
NAIP Ortho 2009 Cowlitz Co., Wa.

AERIAL PHOTOMAP
Scale : 1" = 400'

Created: 5/18/2012

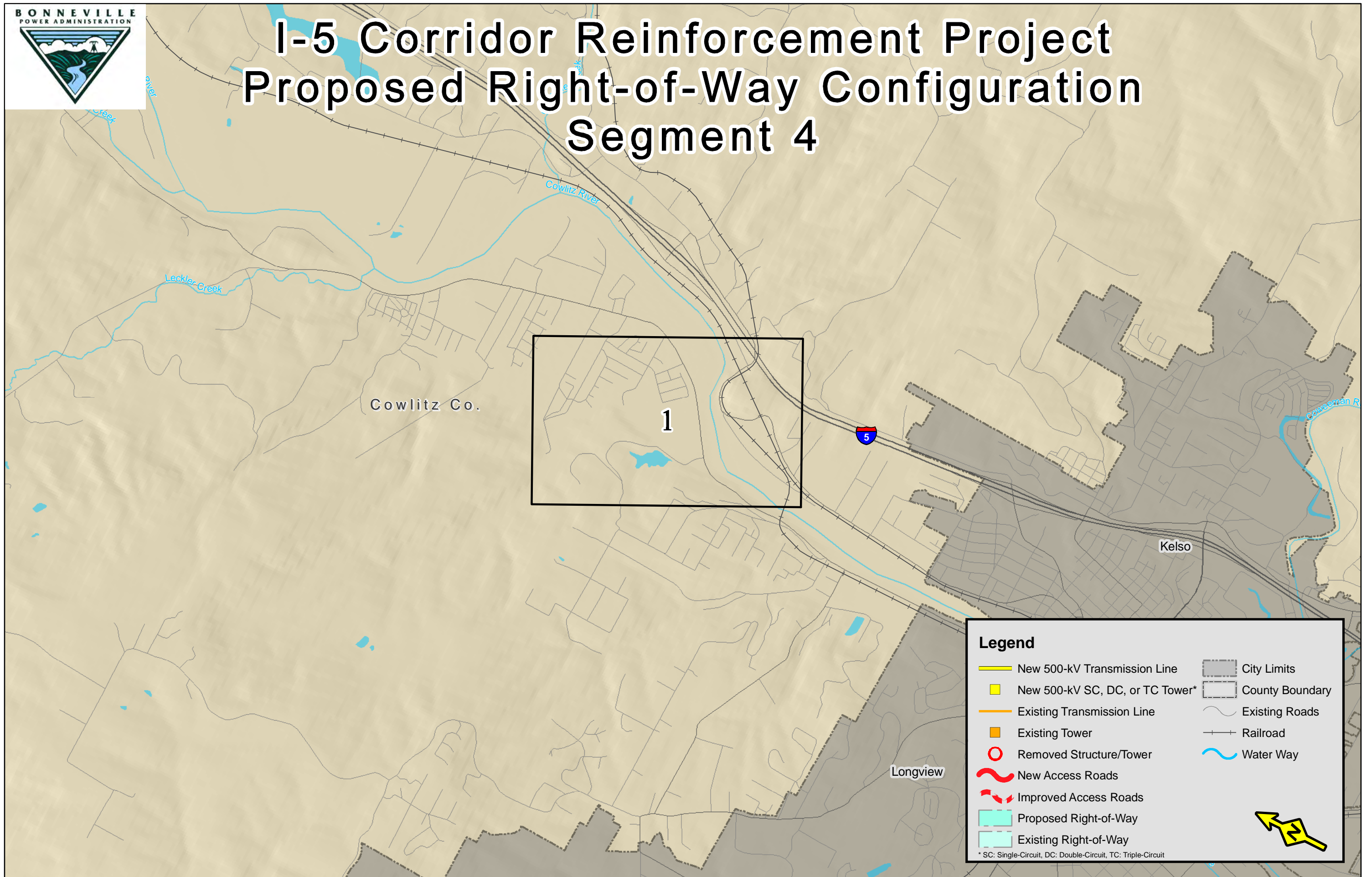
SHEET 06

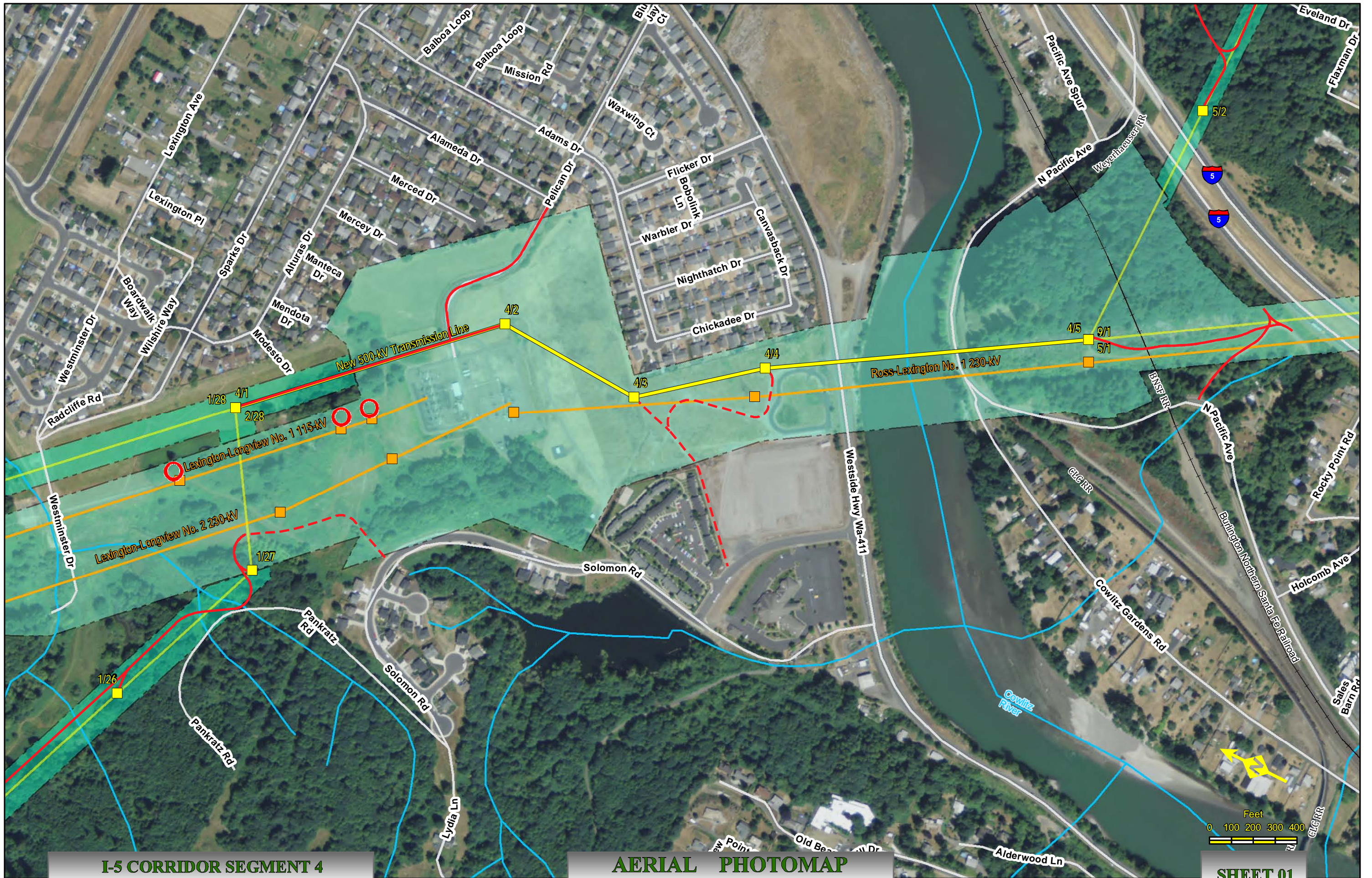






I-5 Corridor Reinforcement Project Proposed Right-of-Way Configuration Segment 4





I-5 CORRIDOR SEGMENT 4
NAIP Ortho 2009 Cowlitz Co., Wa.

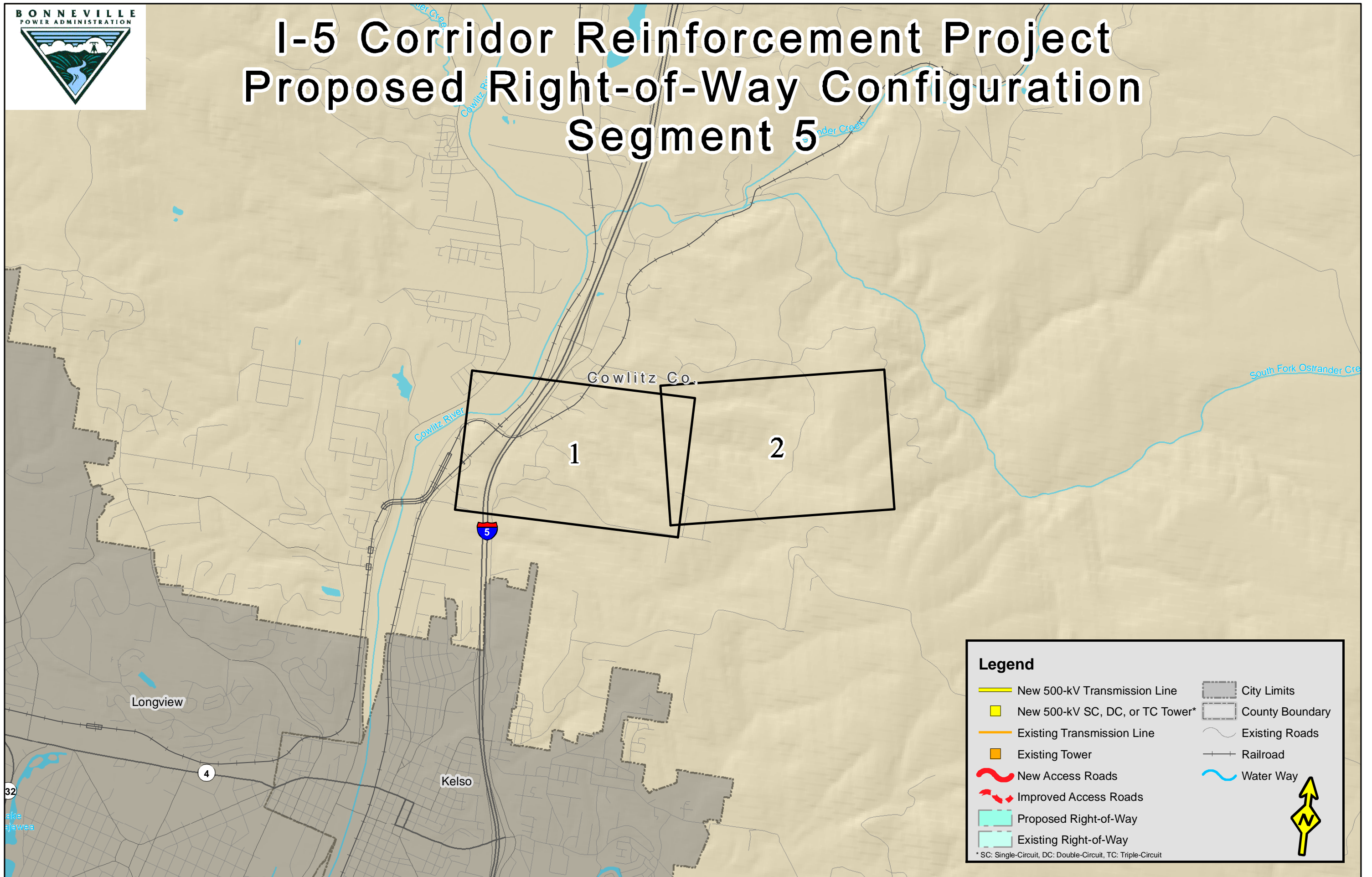
AERIAL PHOTOMAP
Scale : 1" = 400'

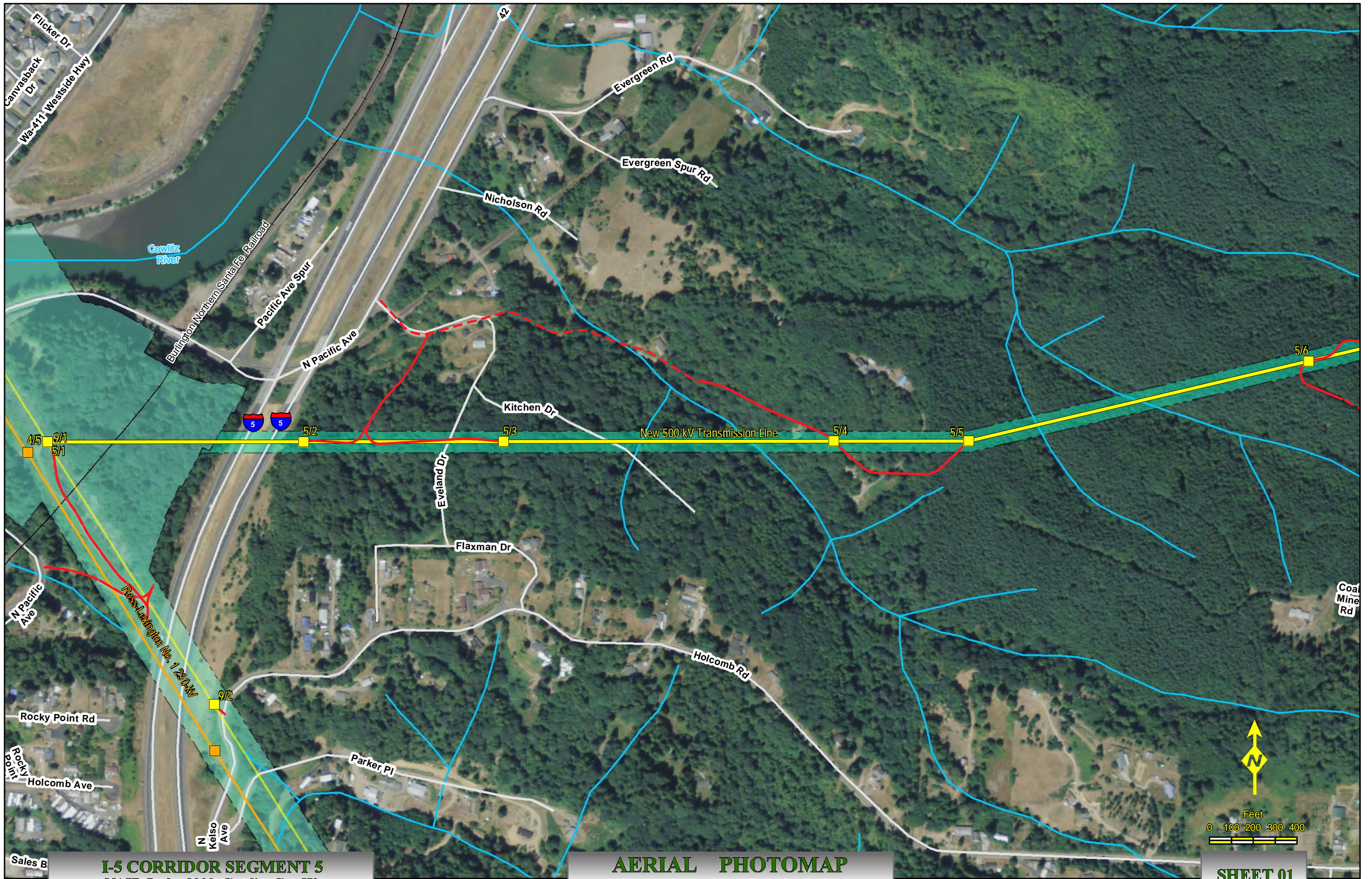
Created: May 16, 2011

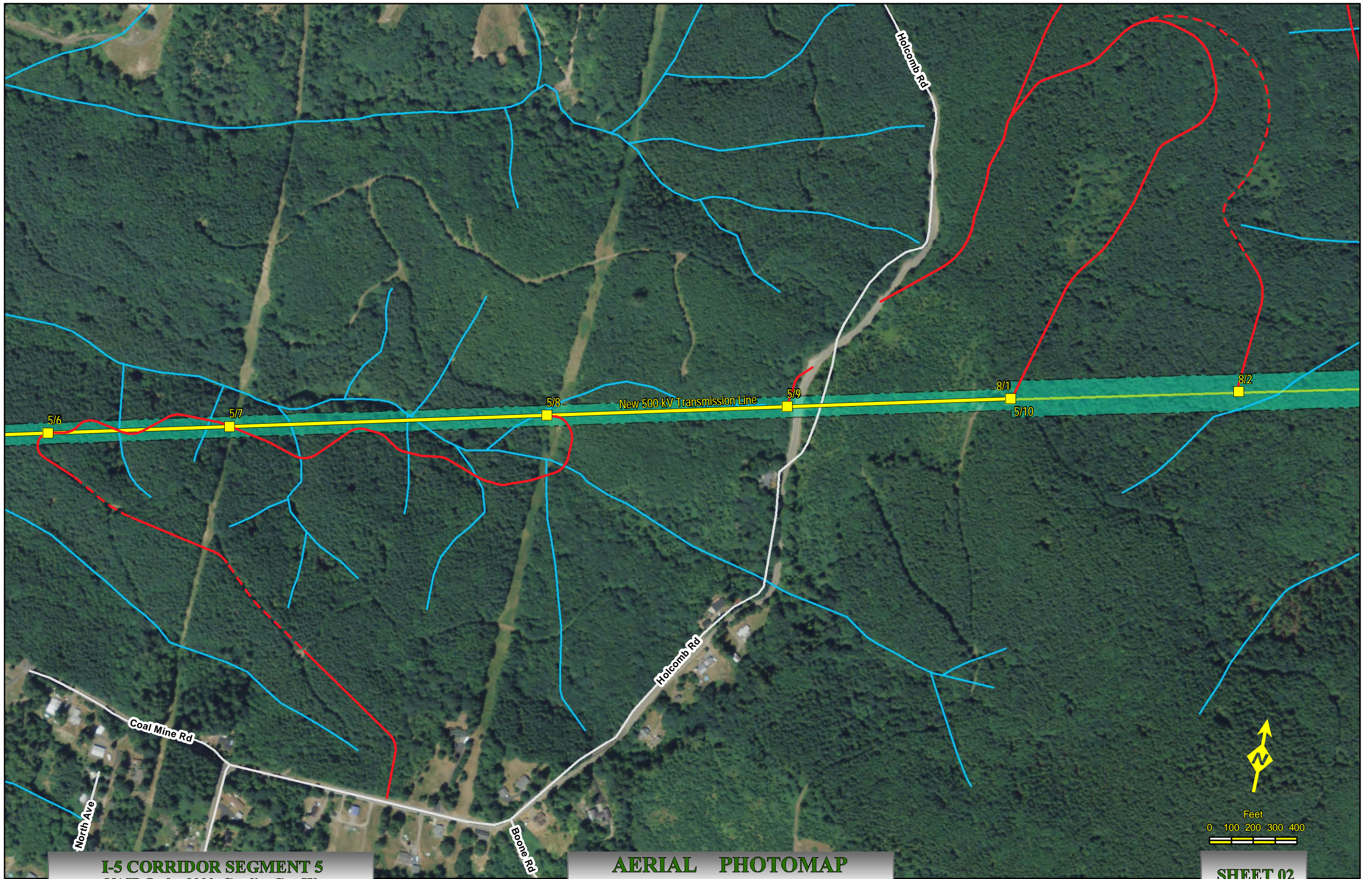
SHEET 01




I-5 Corridor Reinforcement Project Proposed Right-of-Way Configuration Segment 5

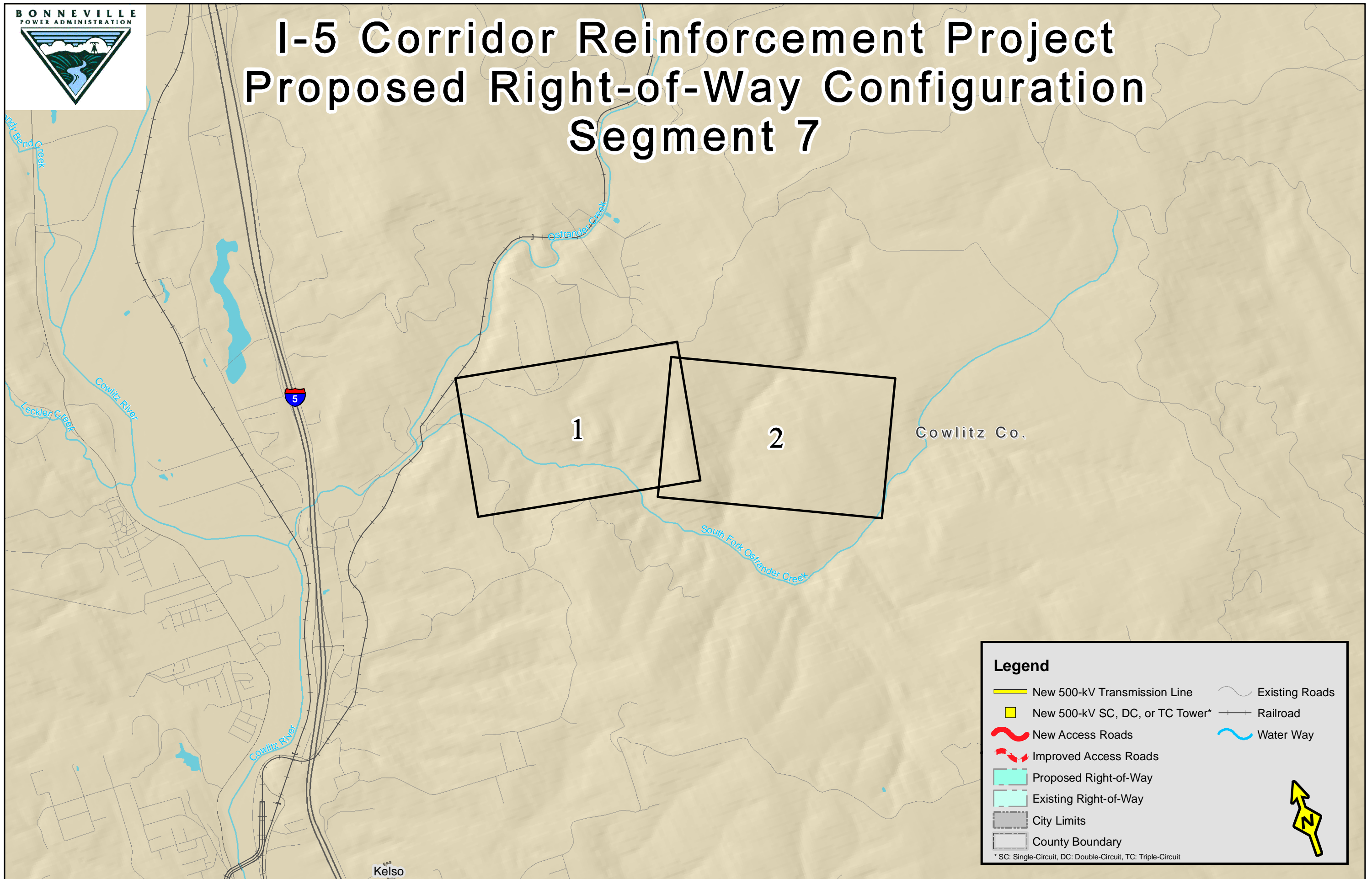








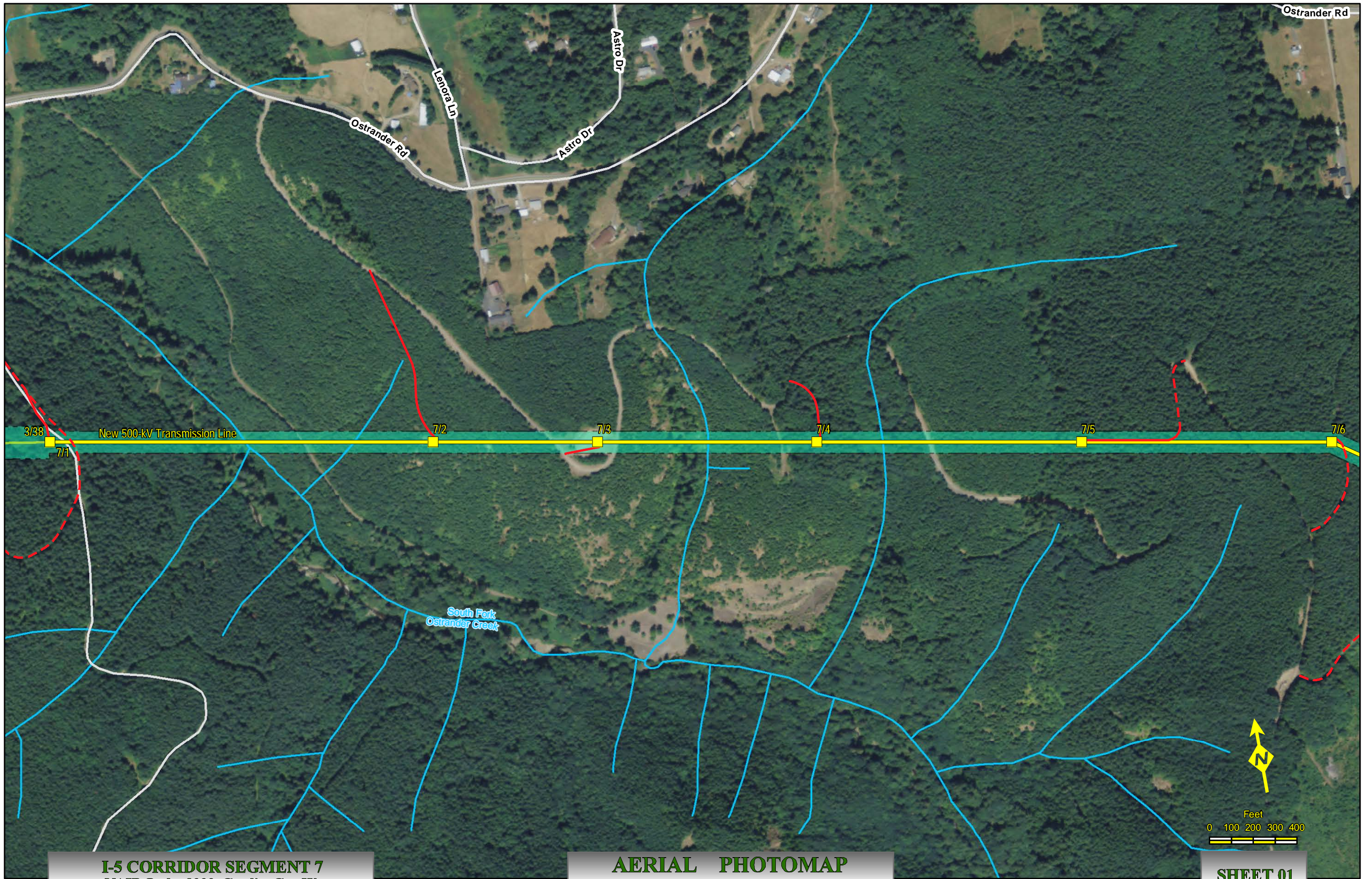
I-5 Corridor Reinforcement Project Proposed Right-of-Way Configuration Segment 7

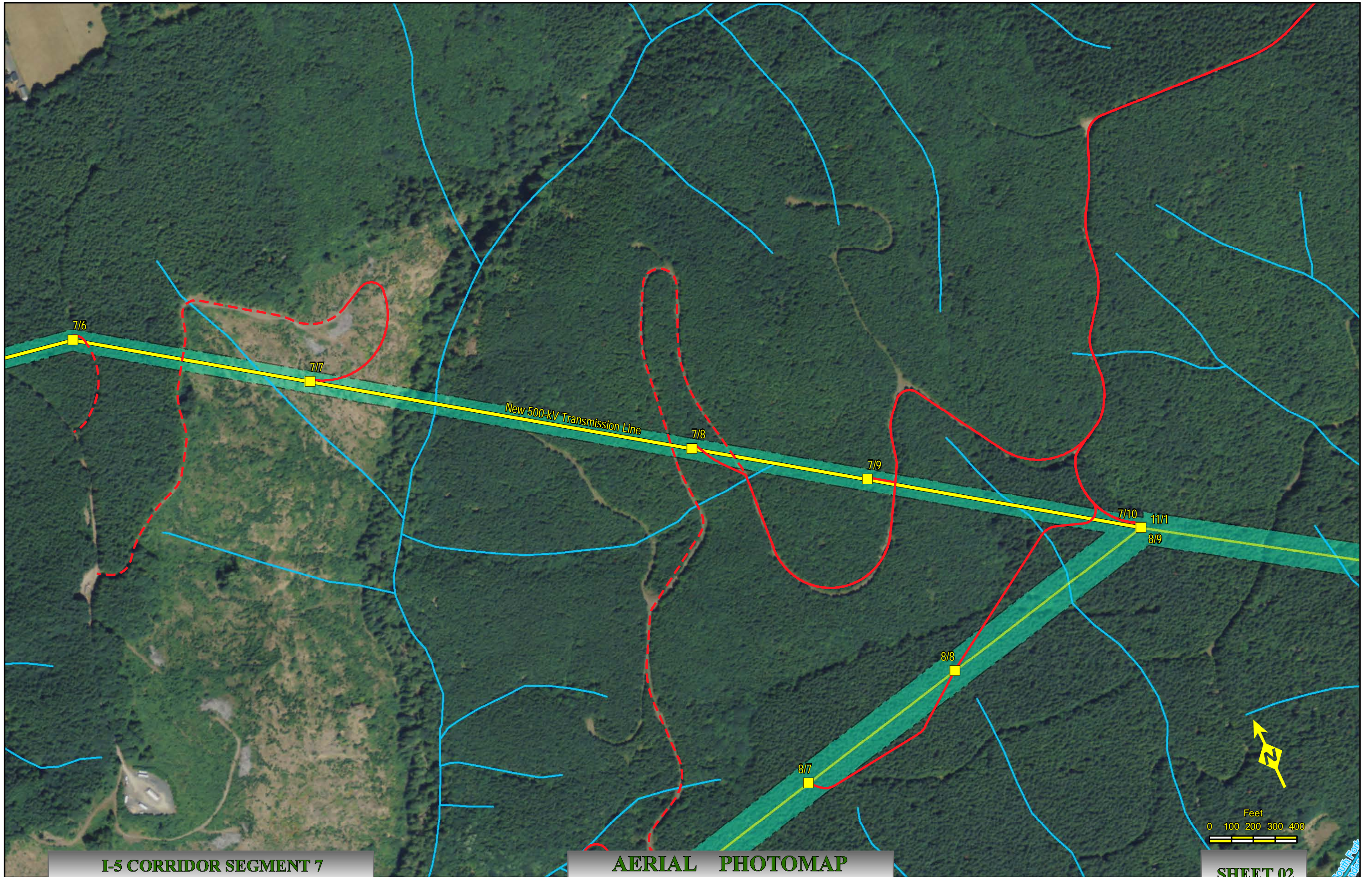


Legend

New 500-kV Transmission Line	Existing Roads
New 500-kV SC, DC, or TC Tower*	Railroad
New Access Roads	Water Way
Improved Access Roads	
Proposed Right-of-Way	
Existing Right-of-Way	
City Limits	
County Boundary	

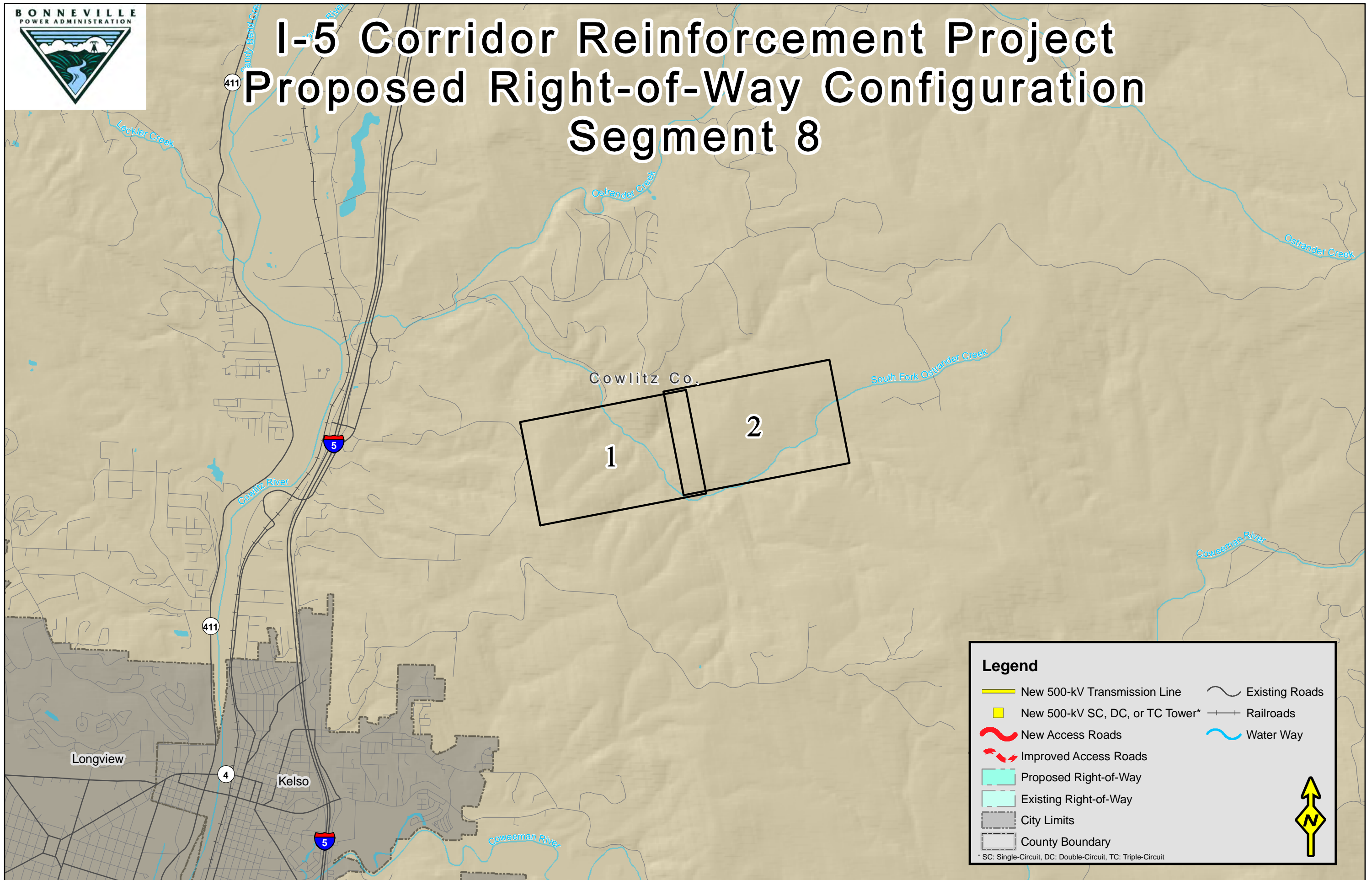
* SC: Single-Circuit, DC: Double-Circuit, TC: Triple-Circuit

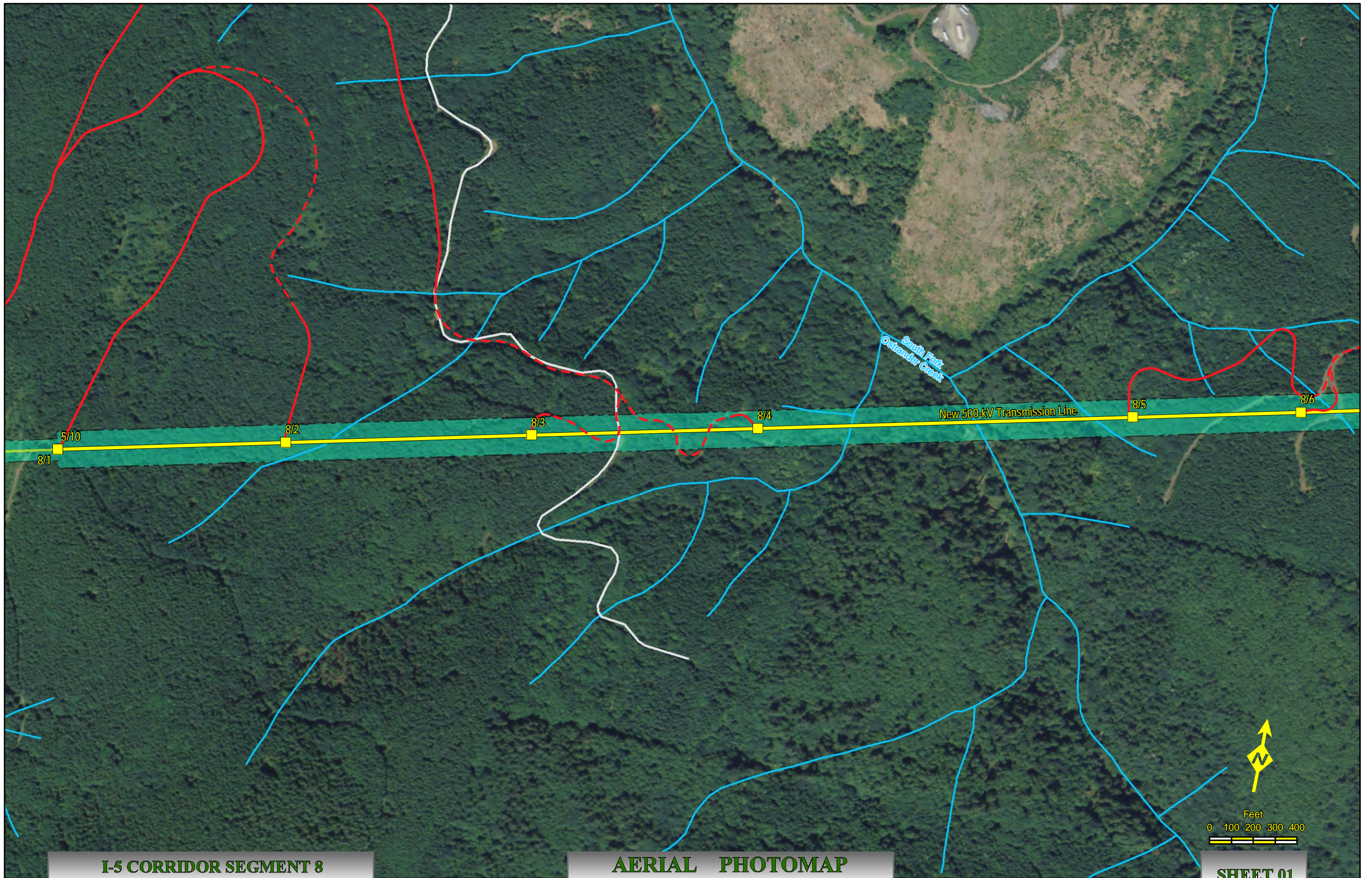


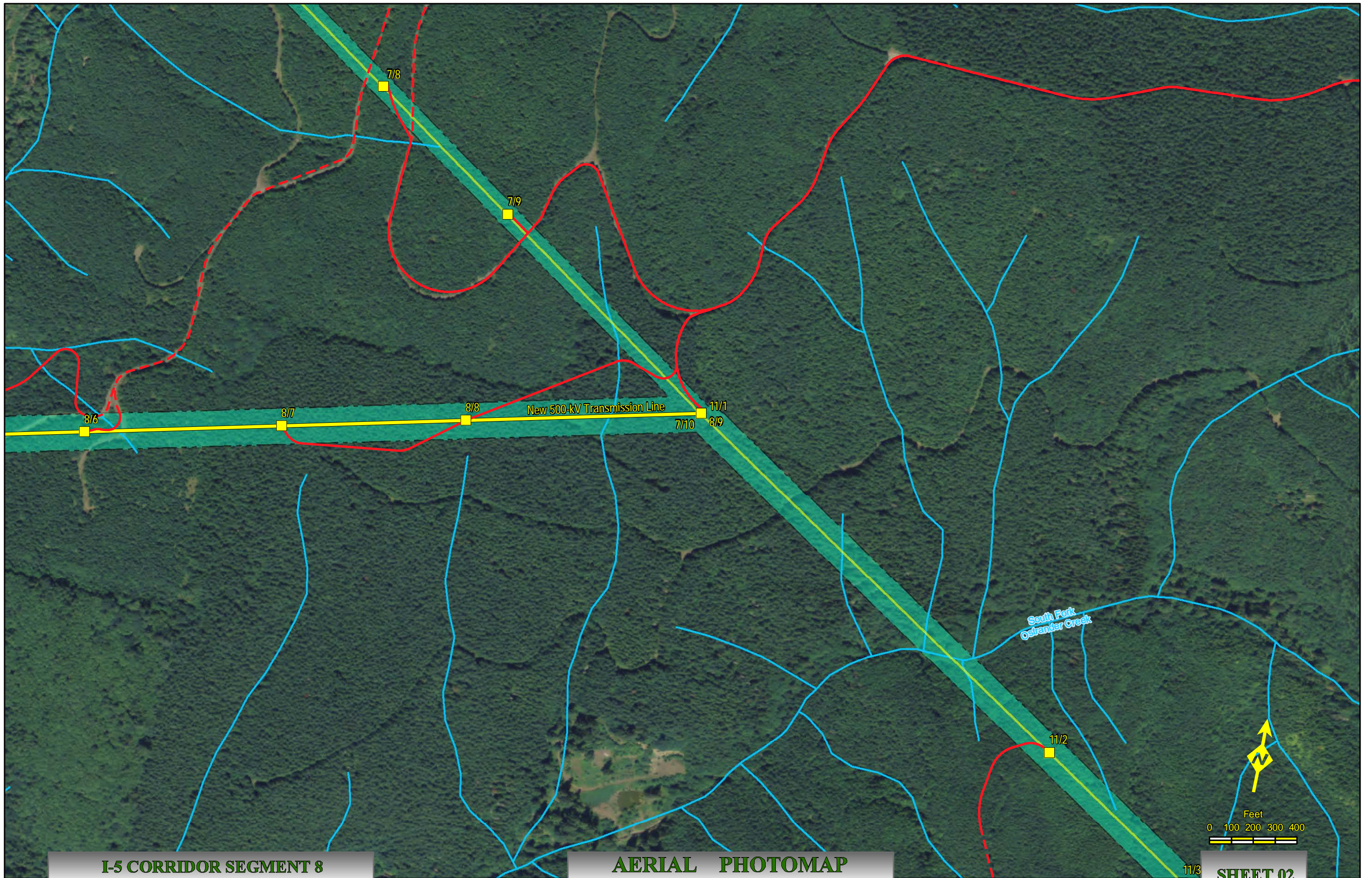




I-5 Corridor Reinforcement Project Proposed Right-of-Way Configuration Segment 8

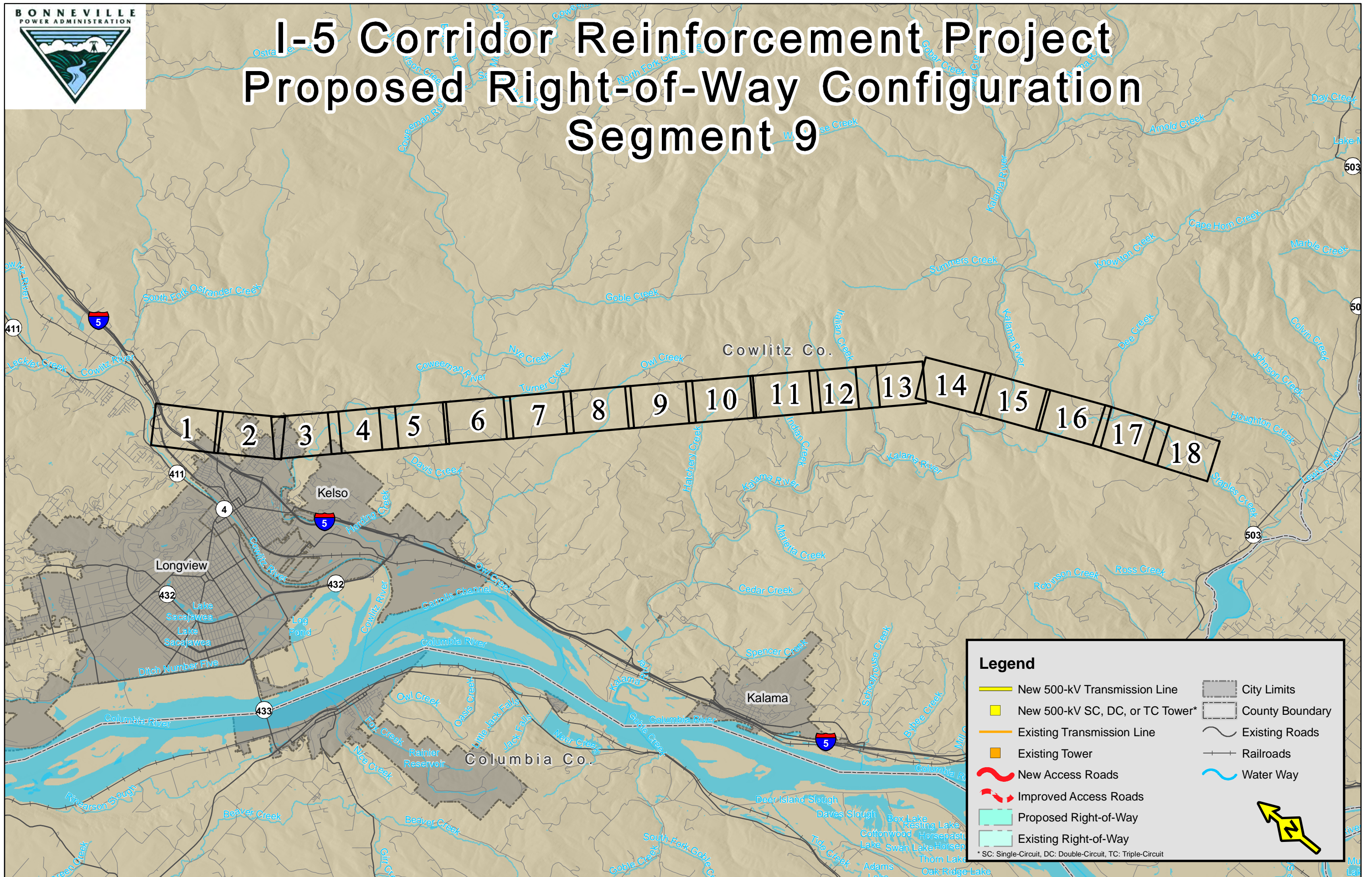








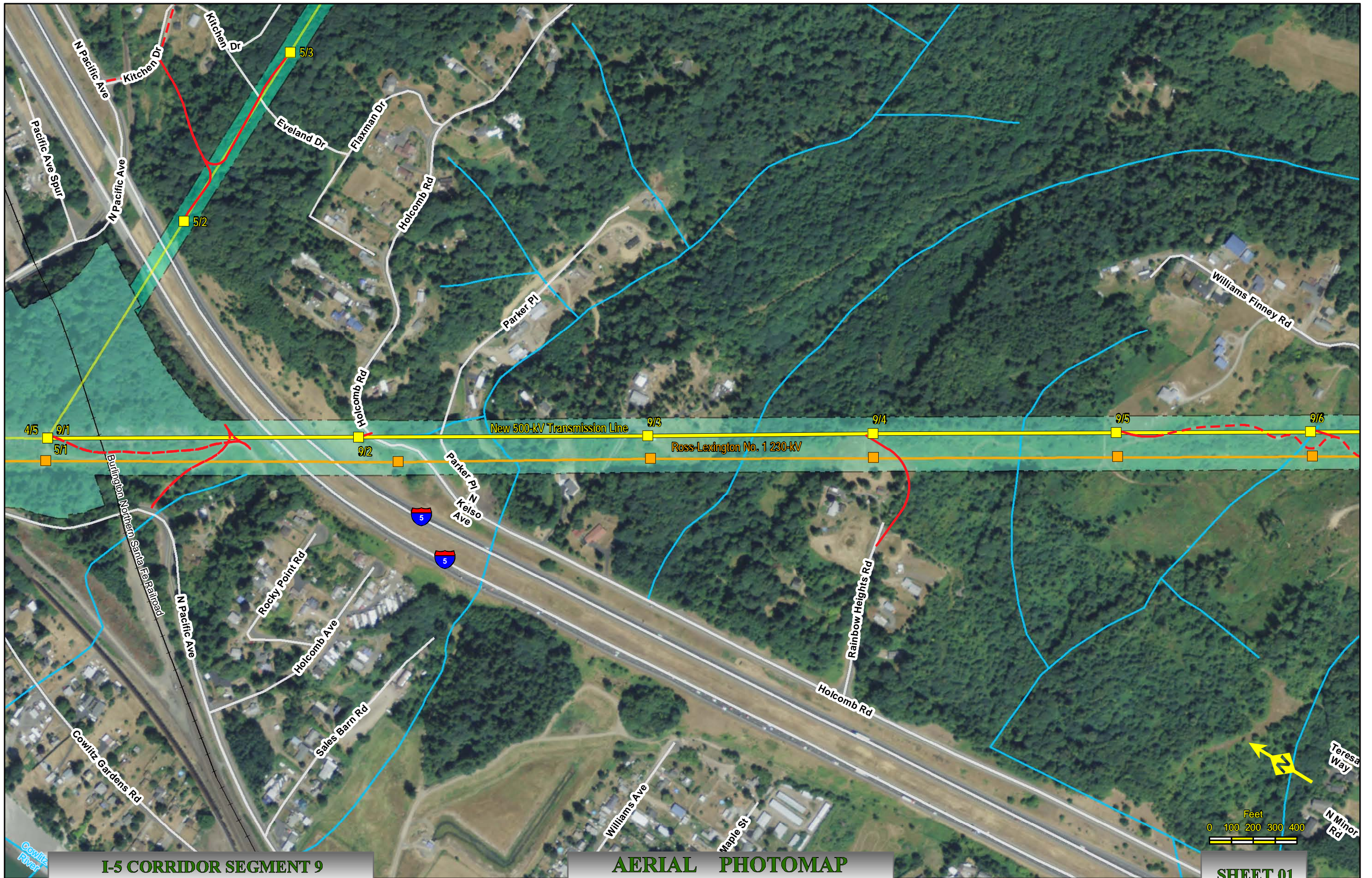
I-5 Corridor Reinforcement Project Proposed Right-of-Way Configuration Segment 9



Legend

New 500-kV Transmission Line	City Limits
New 500-kV SC, DC, or TC Tower*	County Boundary
Existing Transmission Line	Existing Roads
Existing Tower	Railroads
New Access Roads	Water Way
Improved Access Roads	
Proposed Right-of-Way	
Existing Right-of-Way	

* SC: Single-Circuit, DC: Double-Circuit, TC: Triple-Circuit



I-5 CORRIDOR SEGMENT 9
 NAIP Ortho 2009 Cowlitz Co., Wa.

AERIAL PHOTOMAP
 Scale : 1" = 400'

Created: Jun 03, 2011

SHEET 01



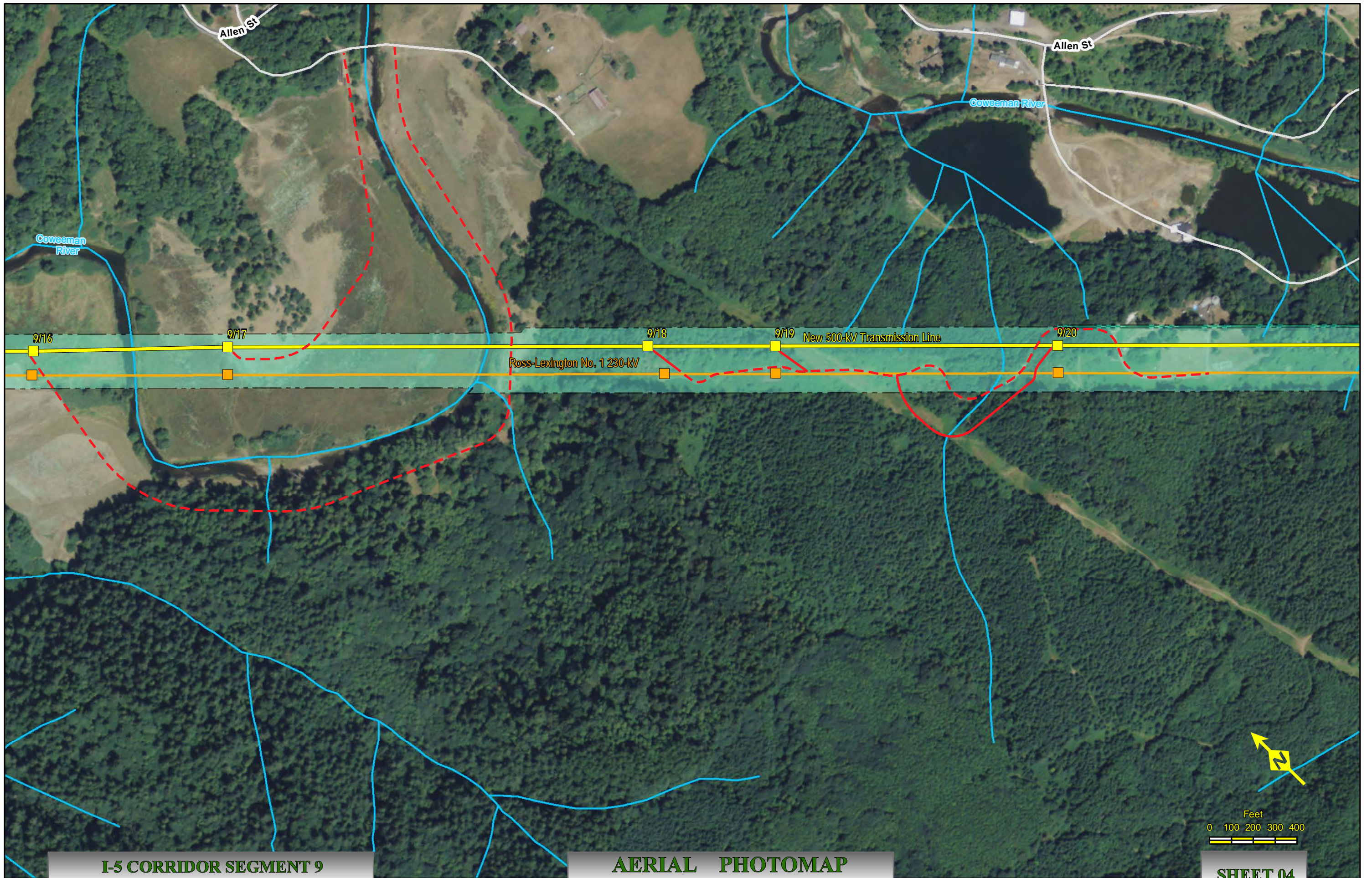
I-5 CORRIDOR SEGMENT 9
 NAIP Ortho 2009 Cowlitz Co., Wa.

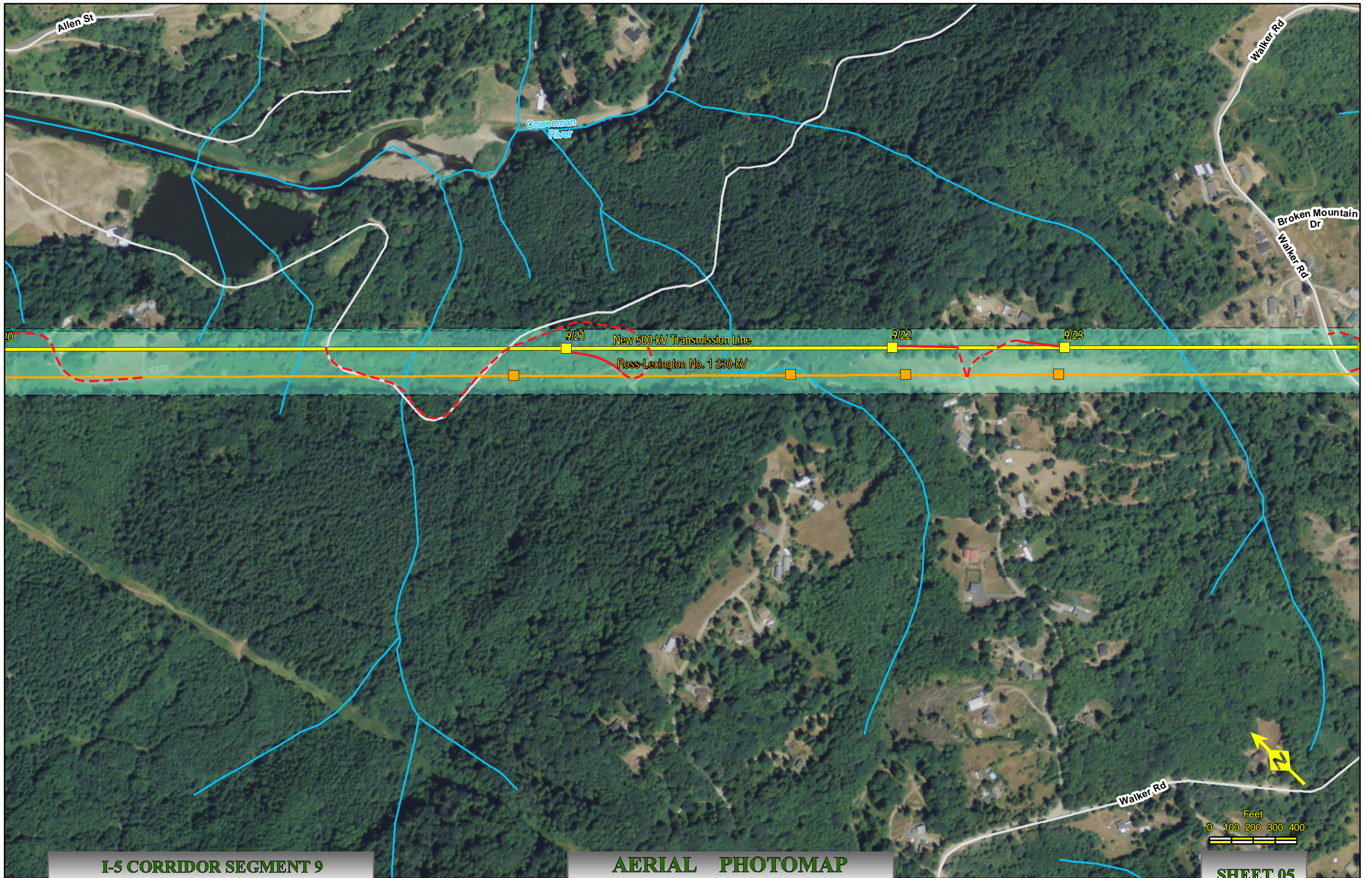
AERIAL PHOTOMAP
 Scale : 1" = 400'

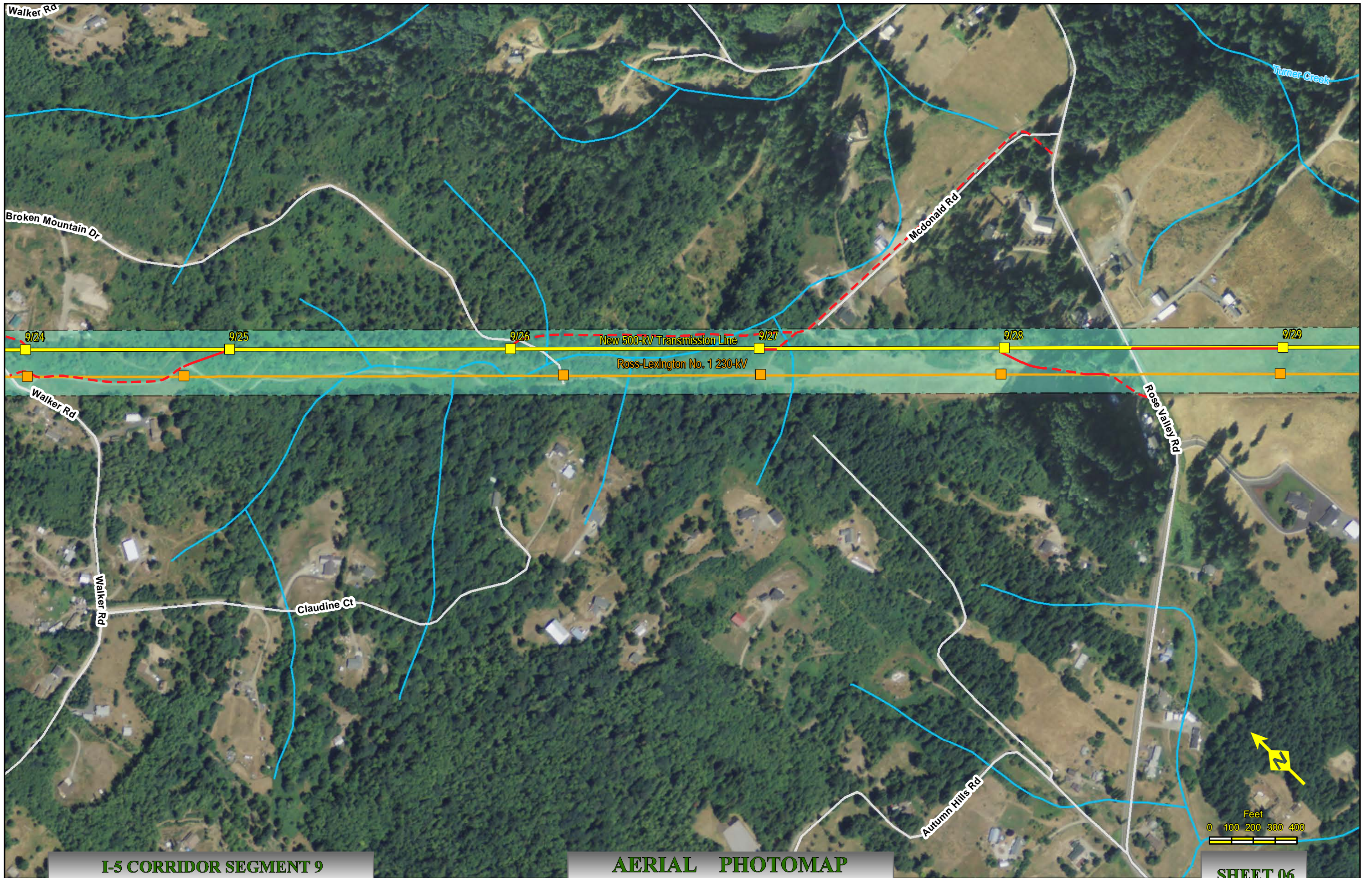
Created: Jun 03, 2011

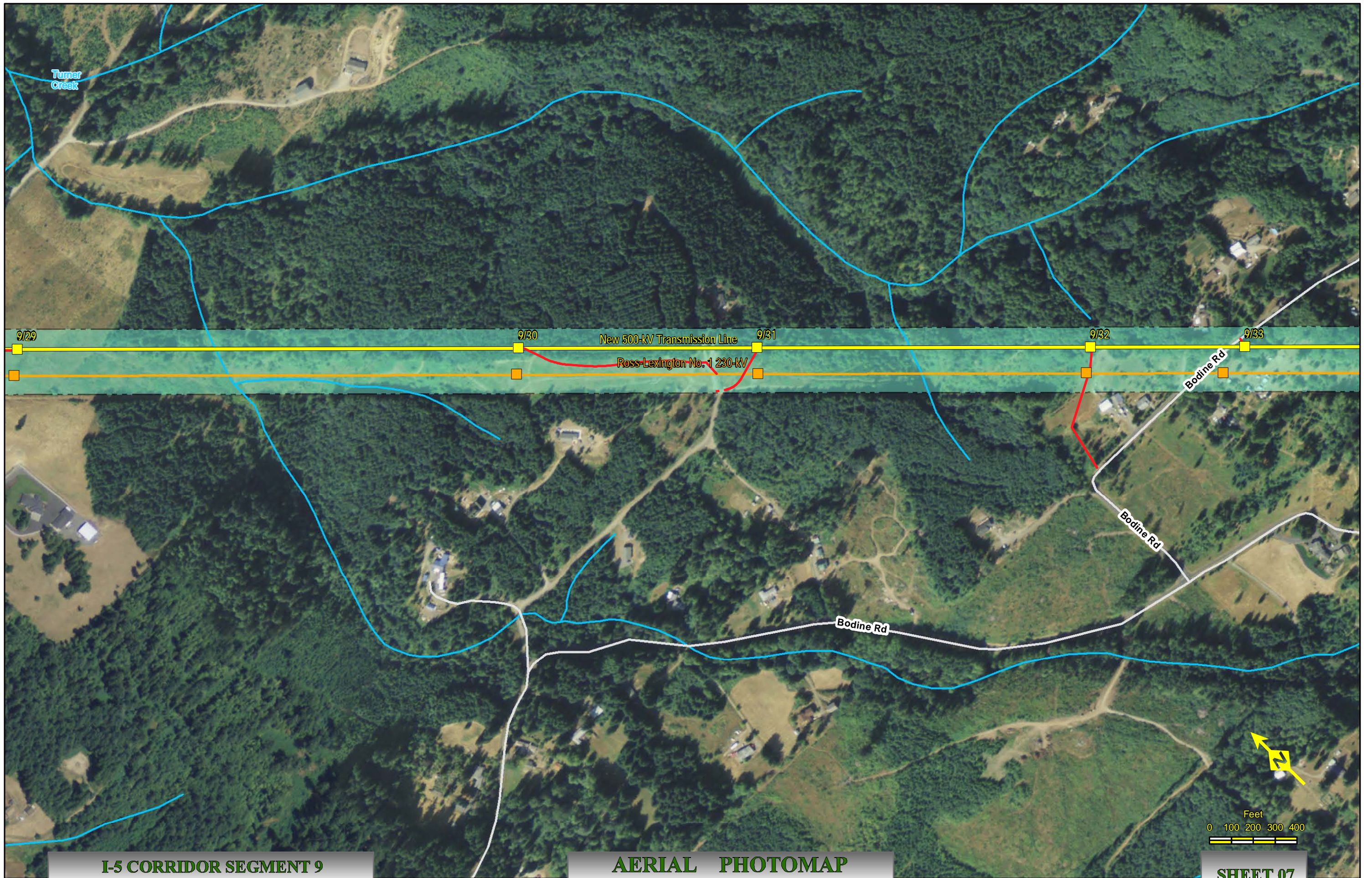
SHEET 02





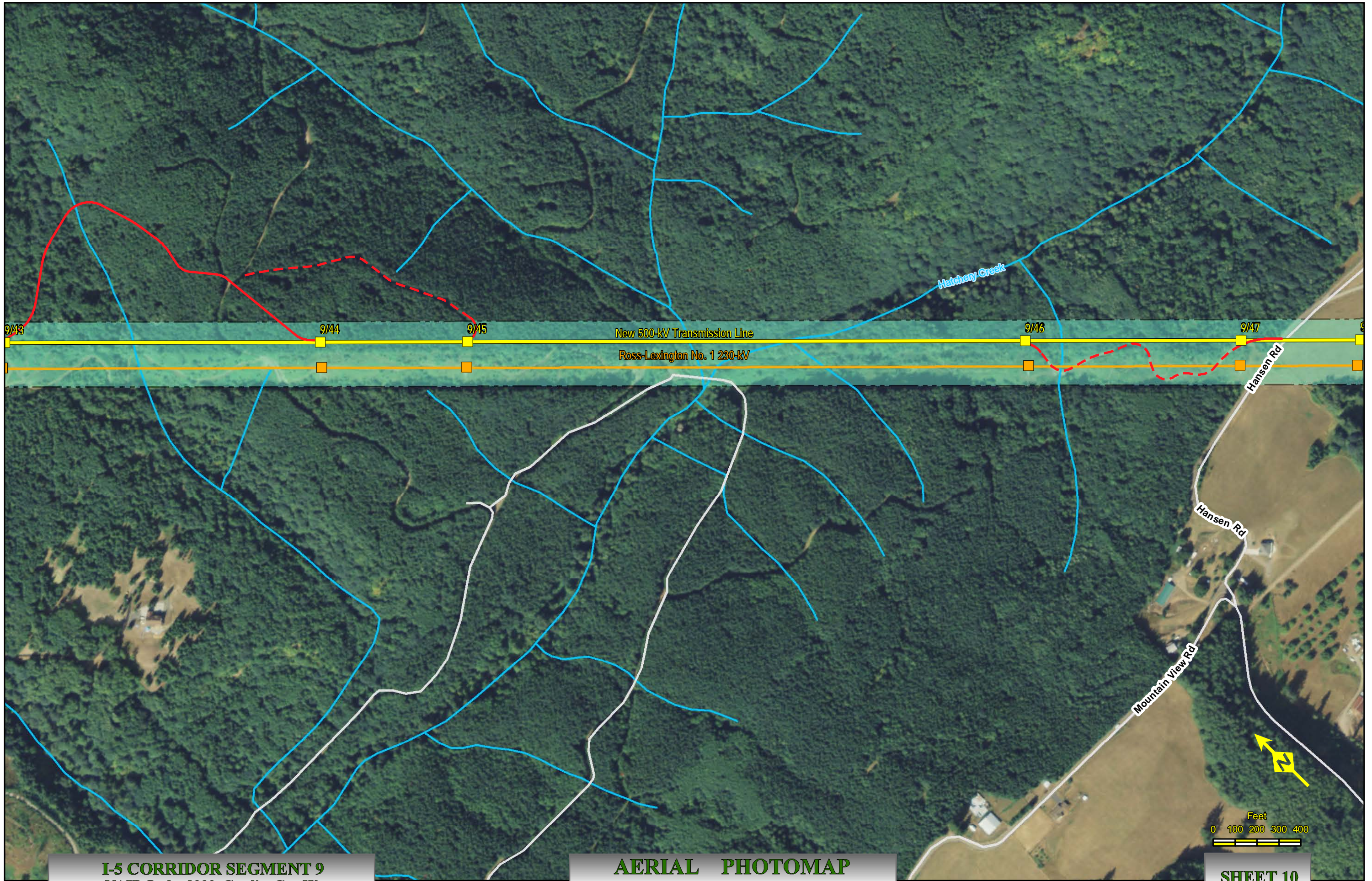












9/43

9/44

9/45

New 500-kV Transmission Line

9/46

9/47

Ross-Lexington No. 1 230-kV

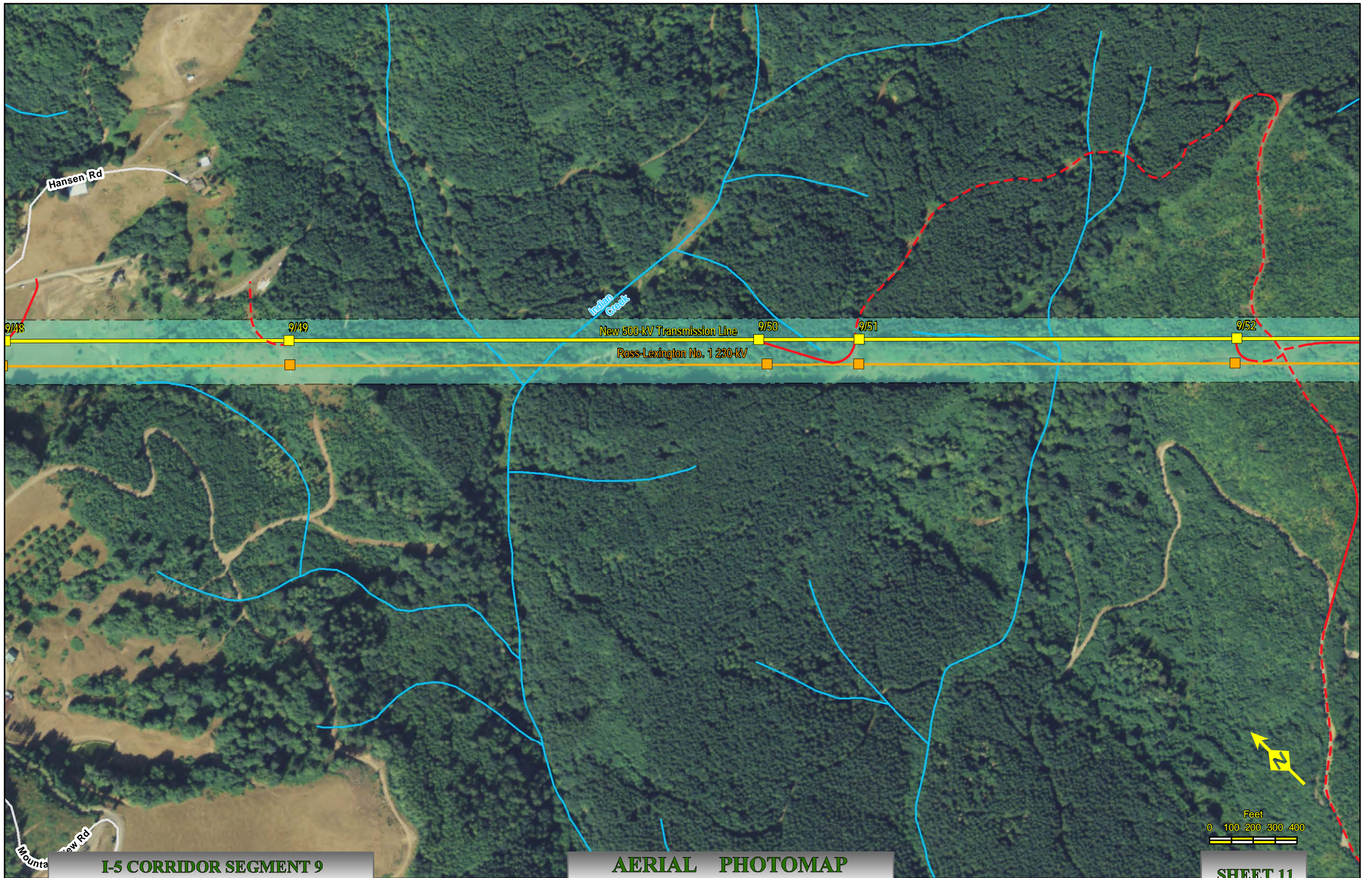
Hatchery Creek

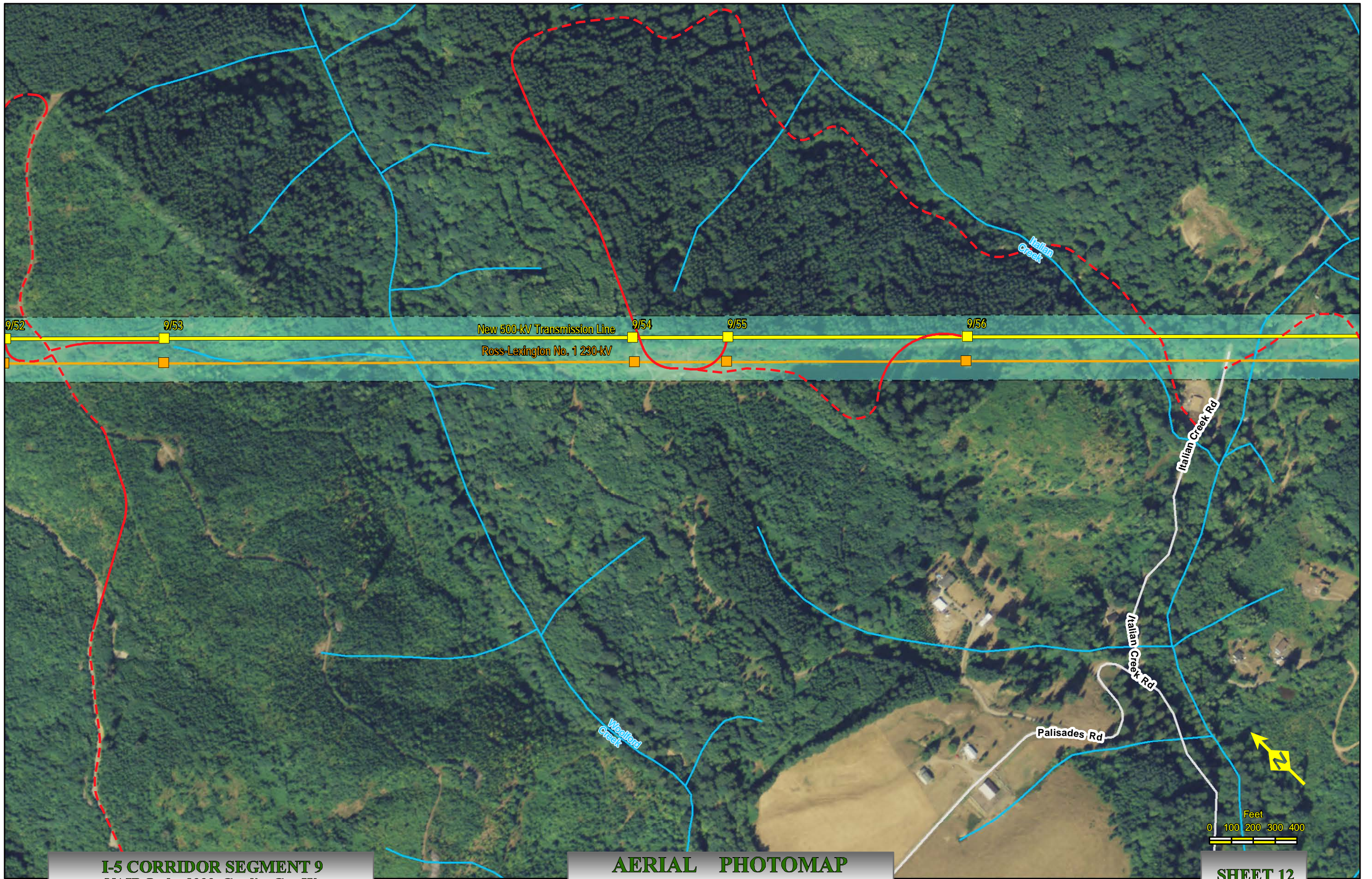
Hansen Rd

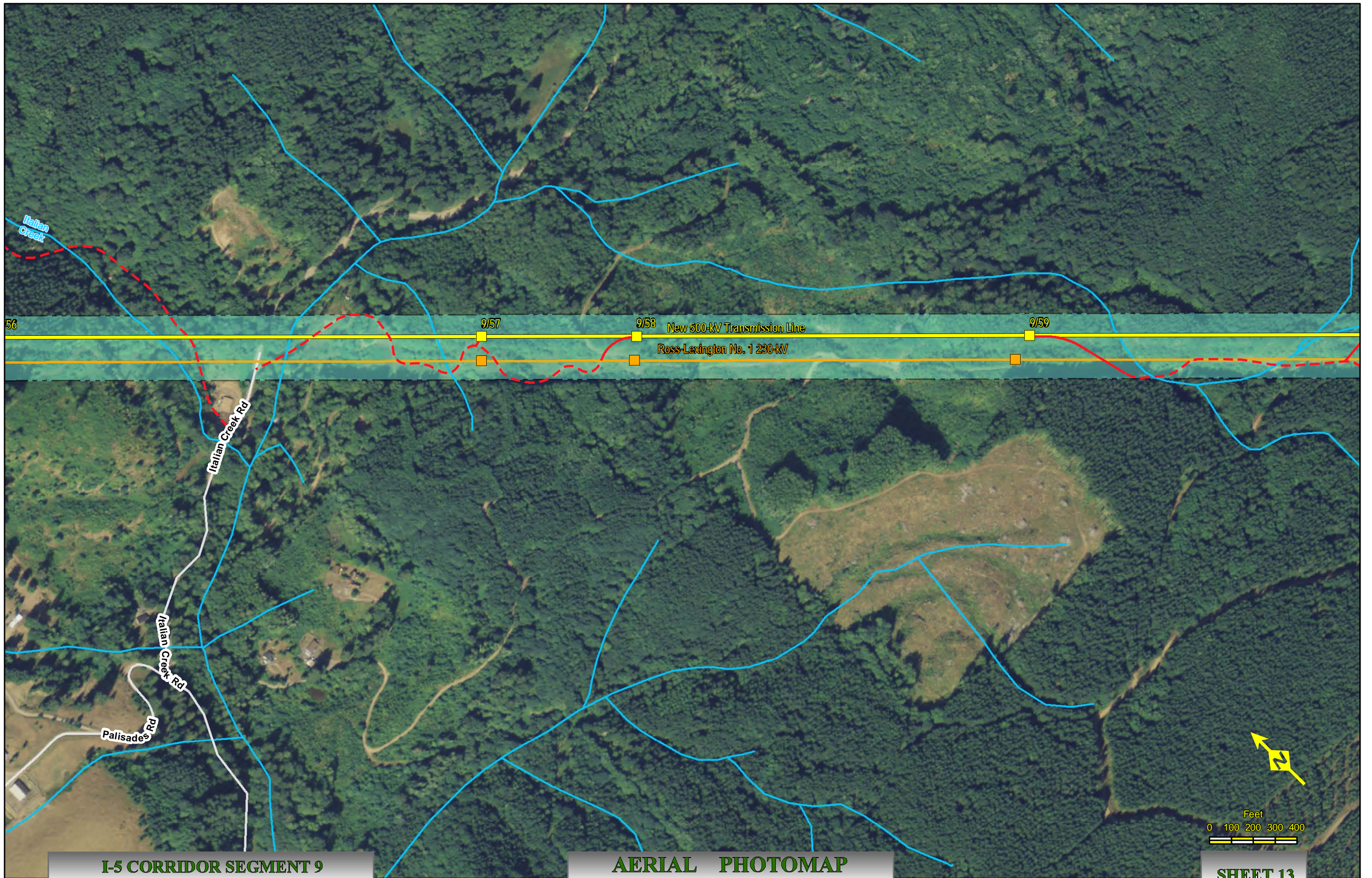
Hansen Rd

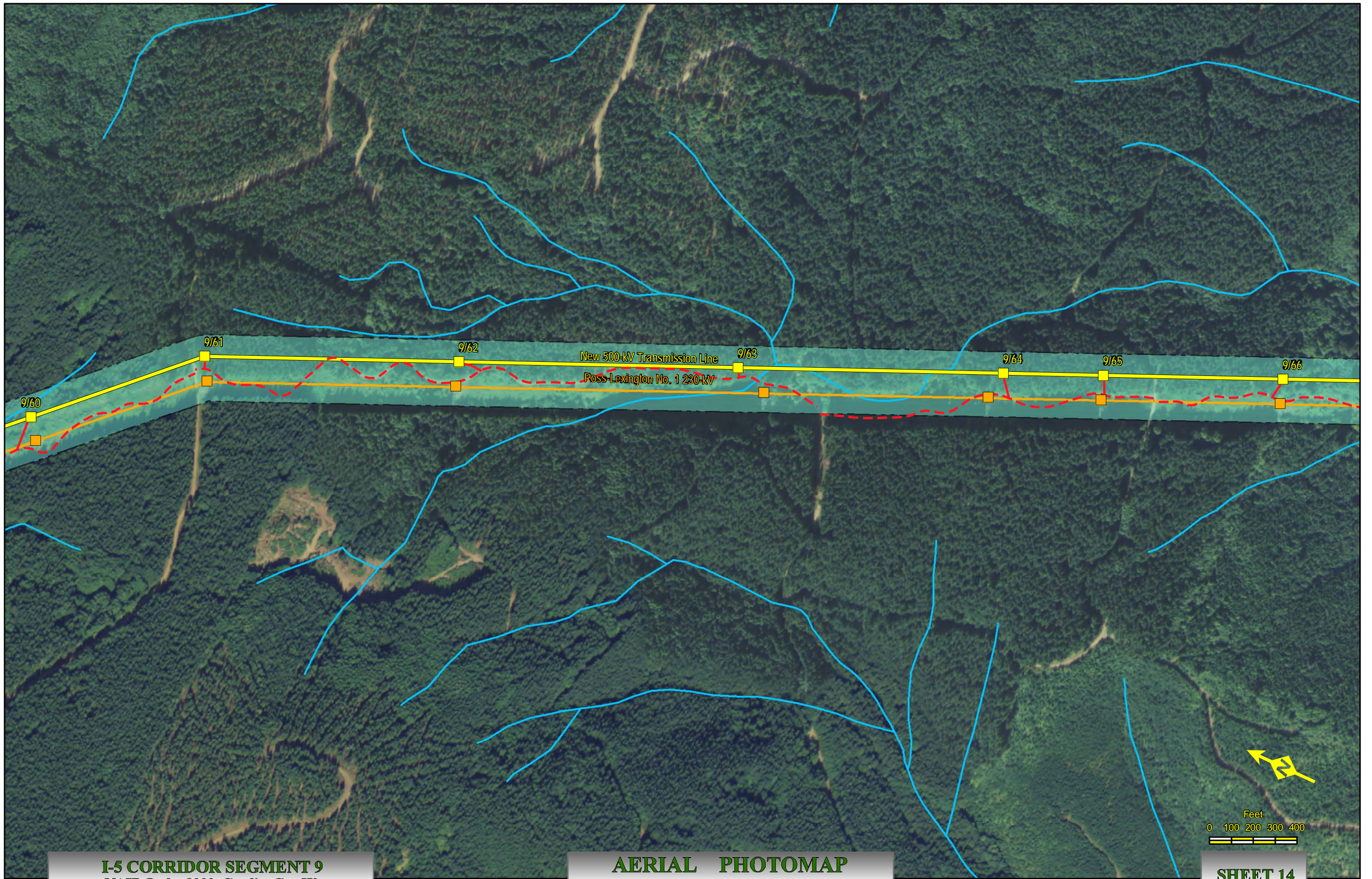
Mountain View Rd

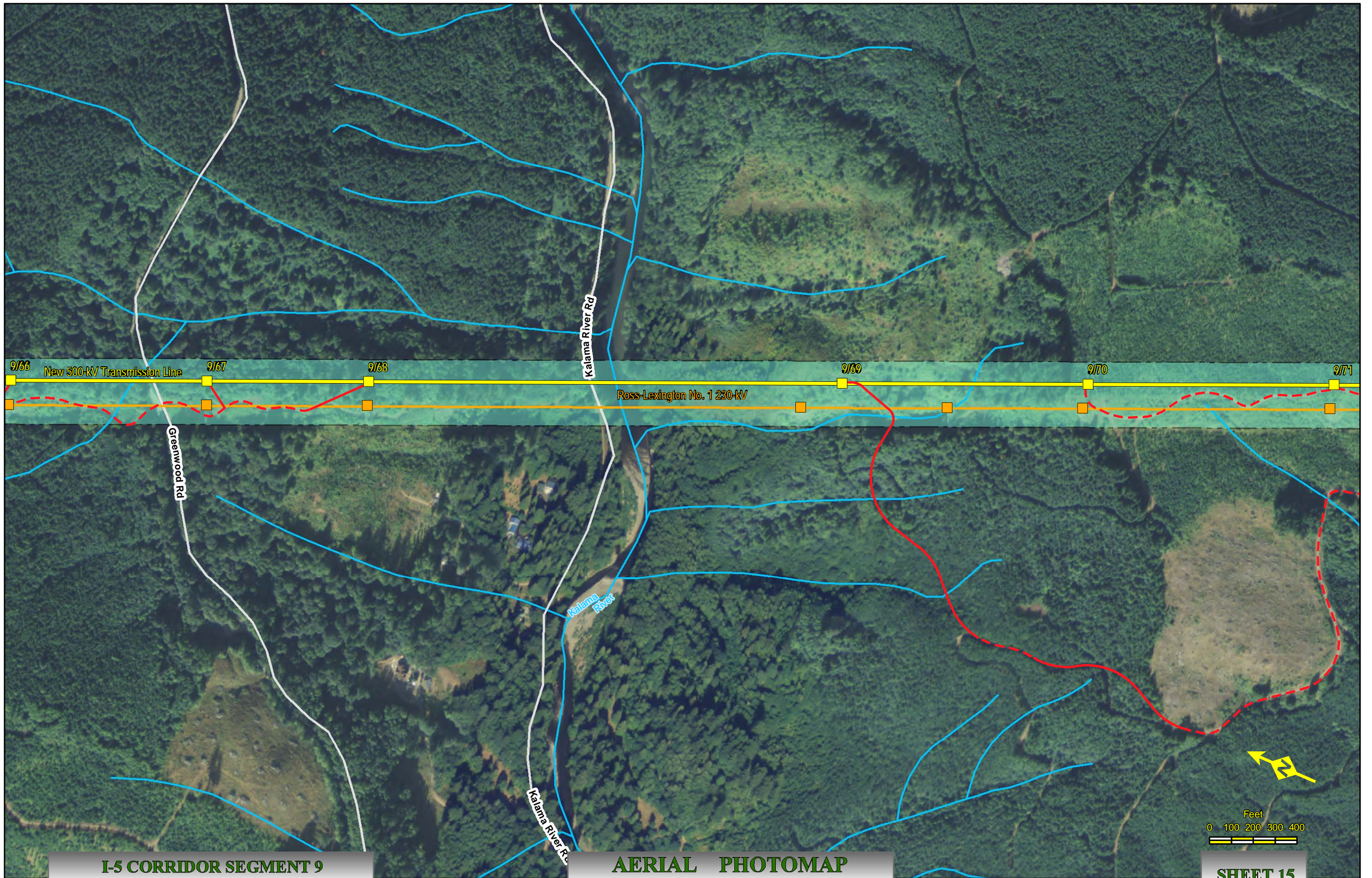




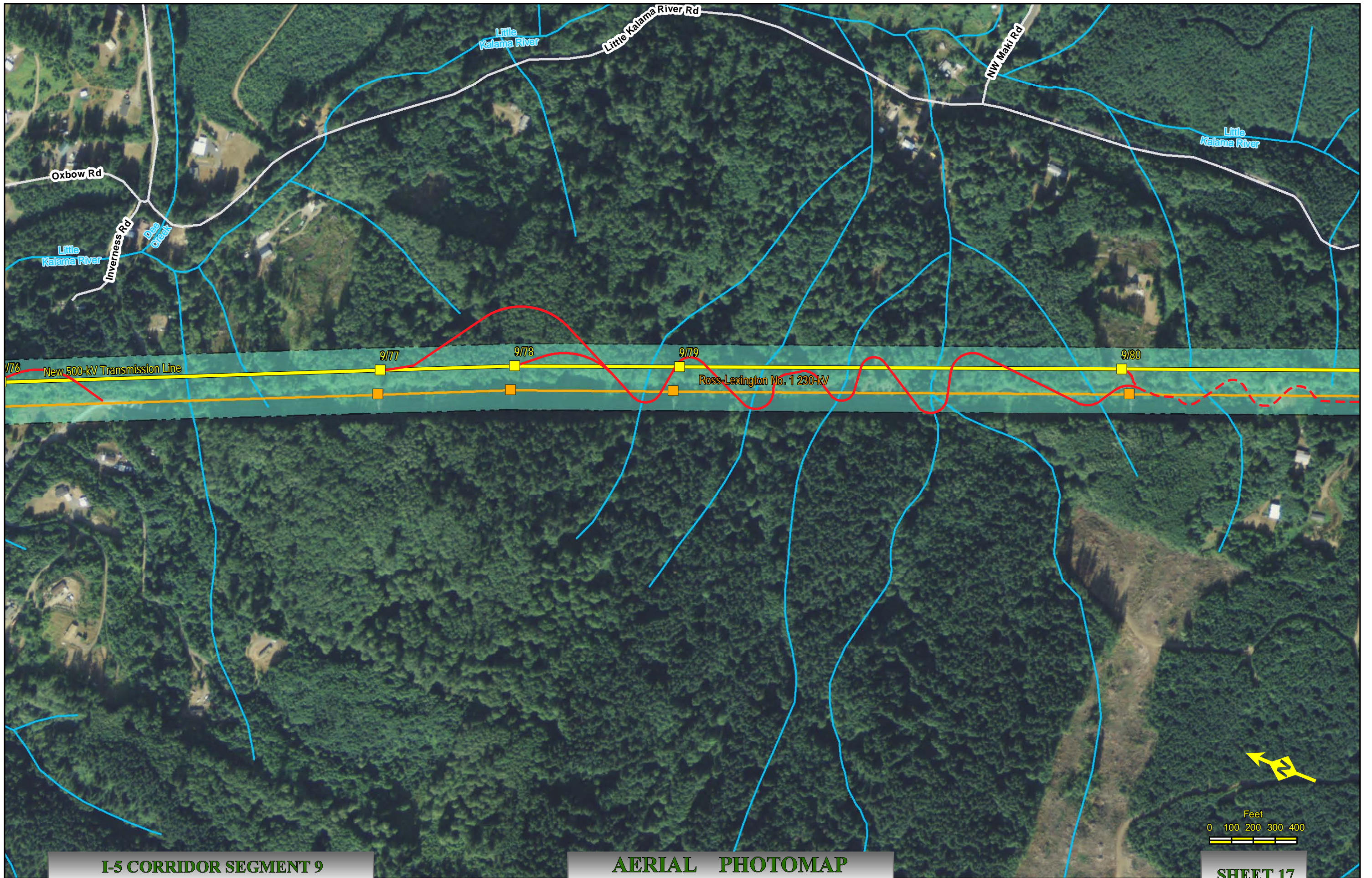


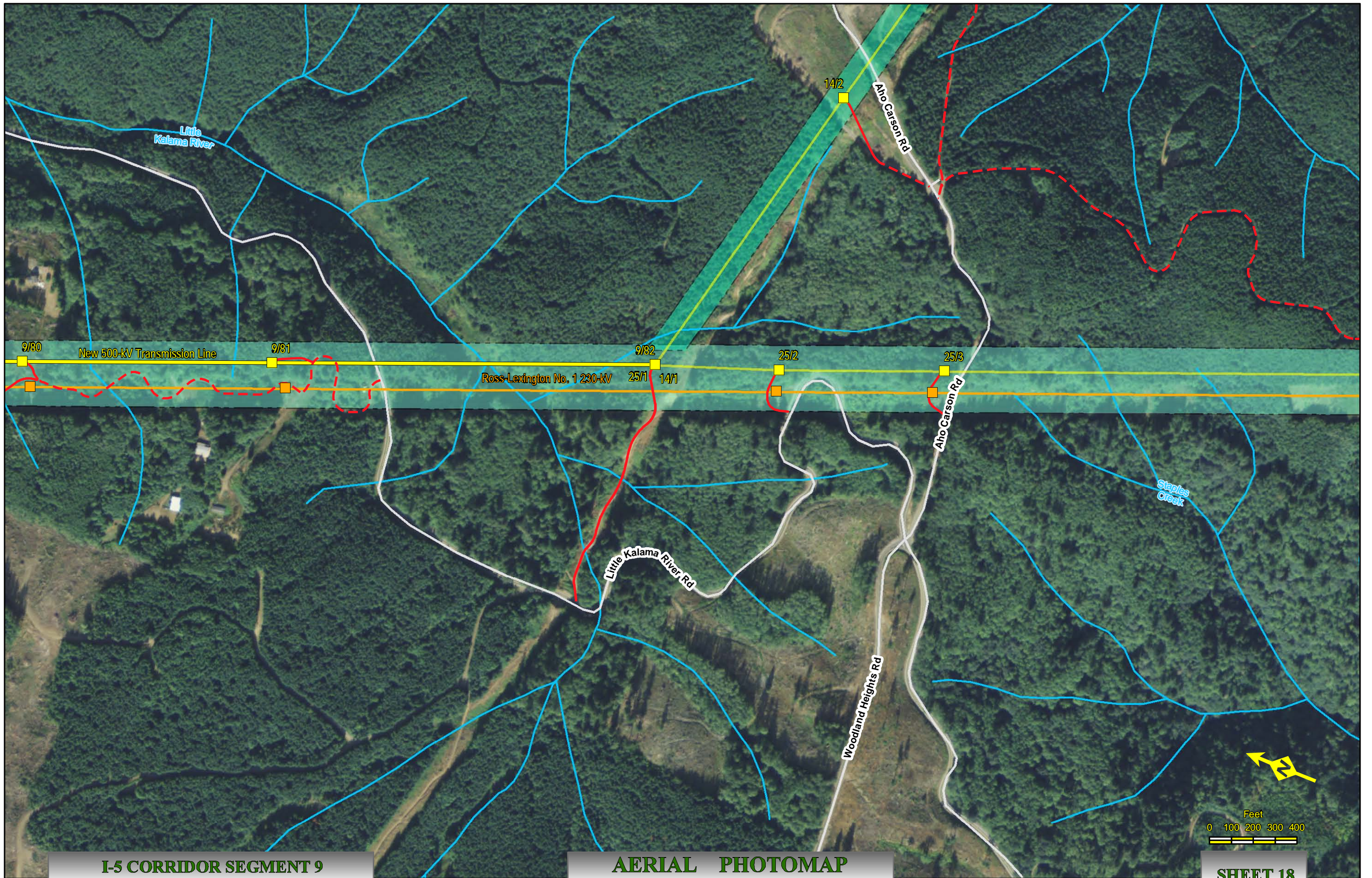














I-5 Corridor Reinforcement Project Proposed Right-of-Way Configuration Segment 10

