

O/32

O/33

O/34

New 500-kV Transmission Line

O/35

O/36

O/37

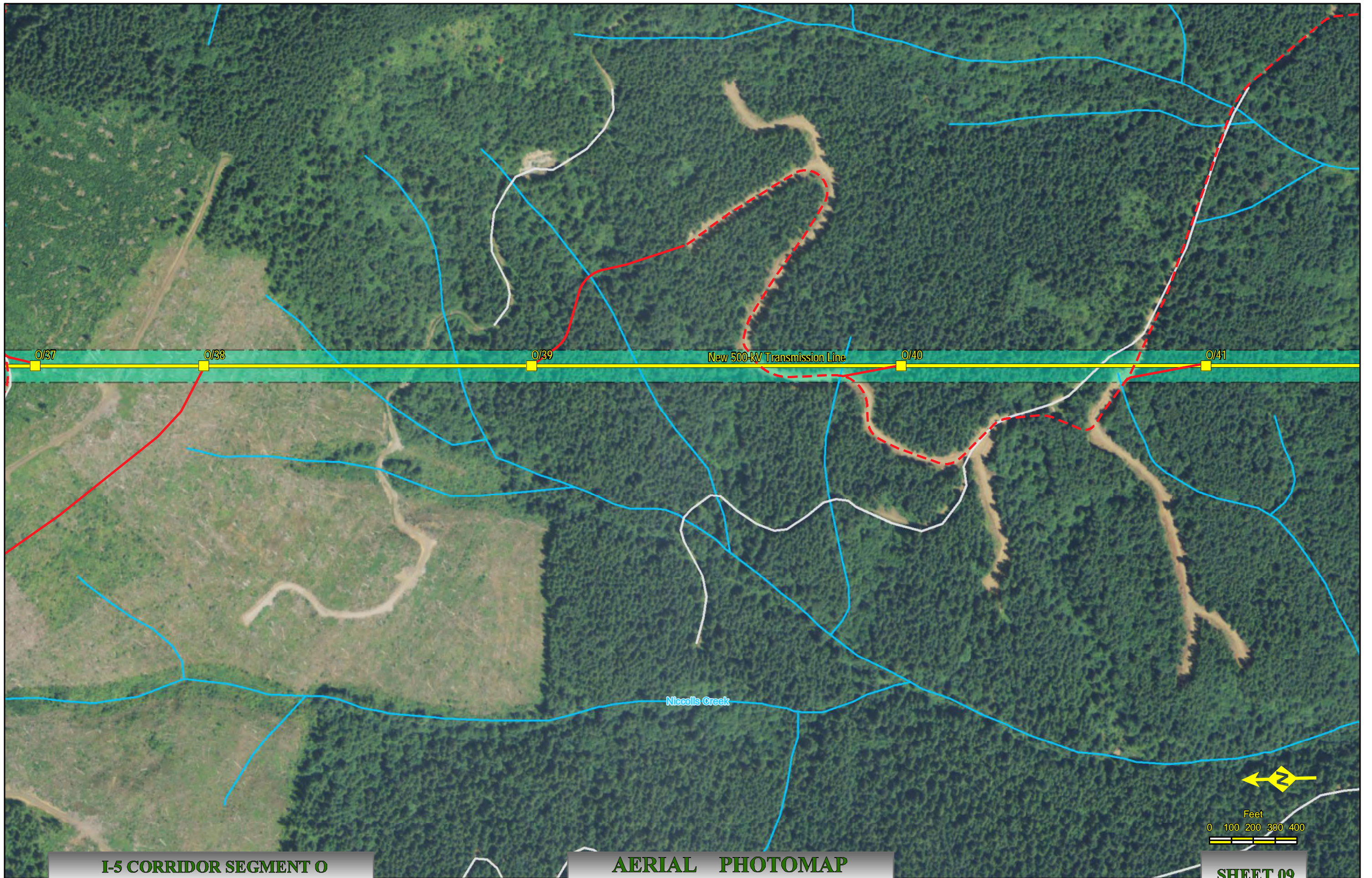
Little Fly Creek

Little Fly Creek

Nico Creek







O/37

O/38


O/39

O/40

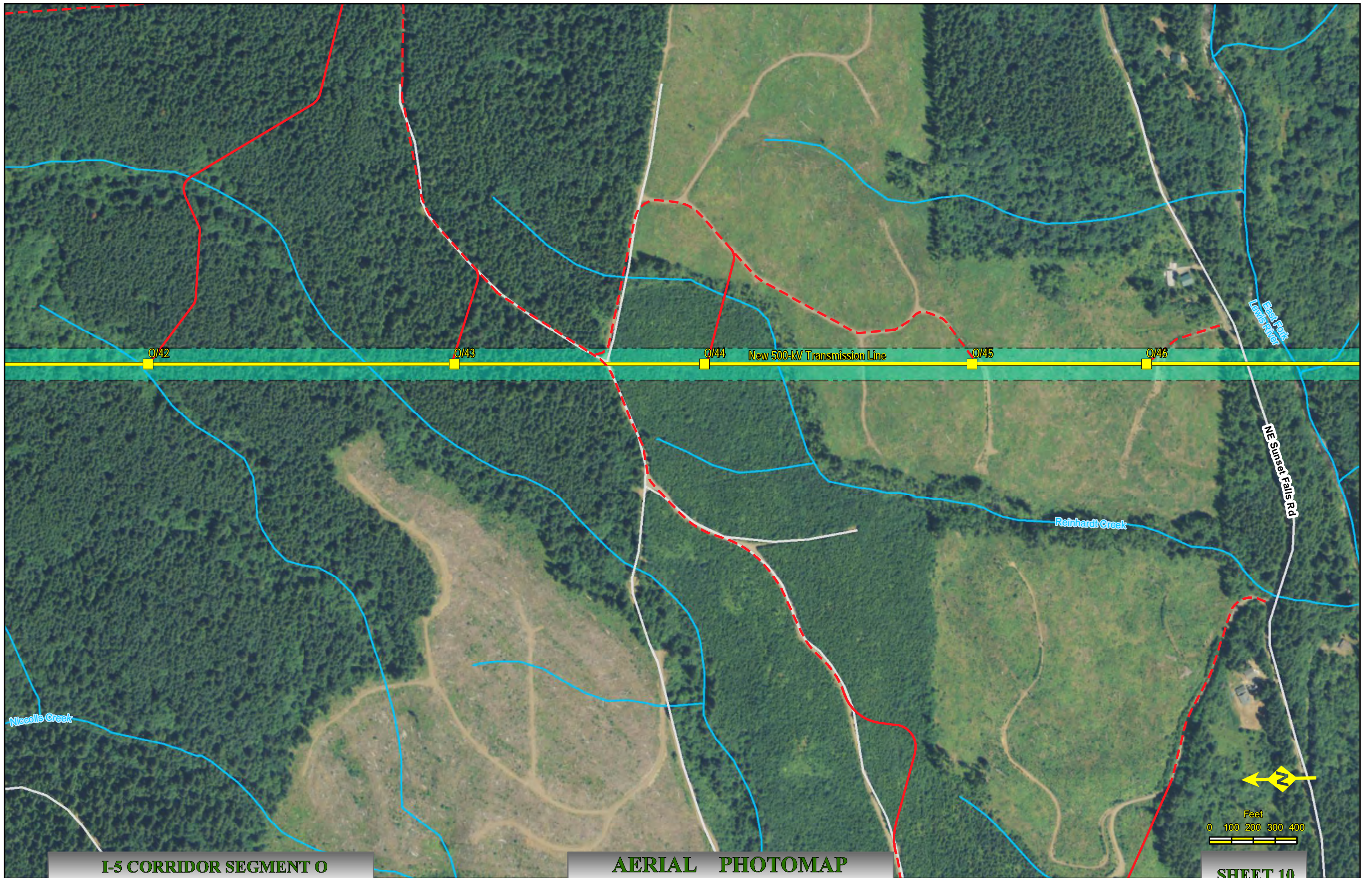
O/41

New 500-kV Transmission Line

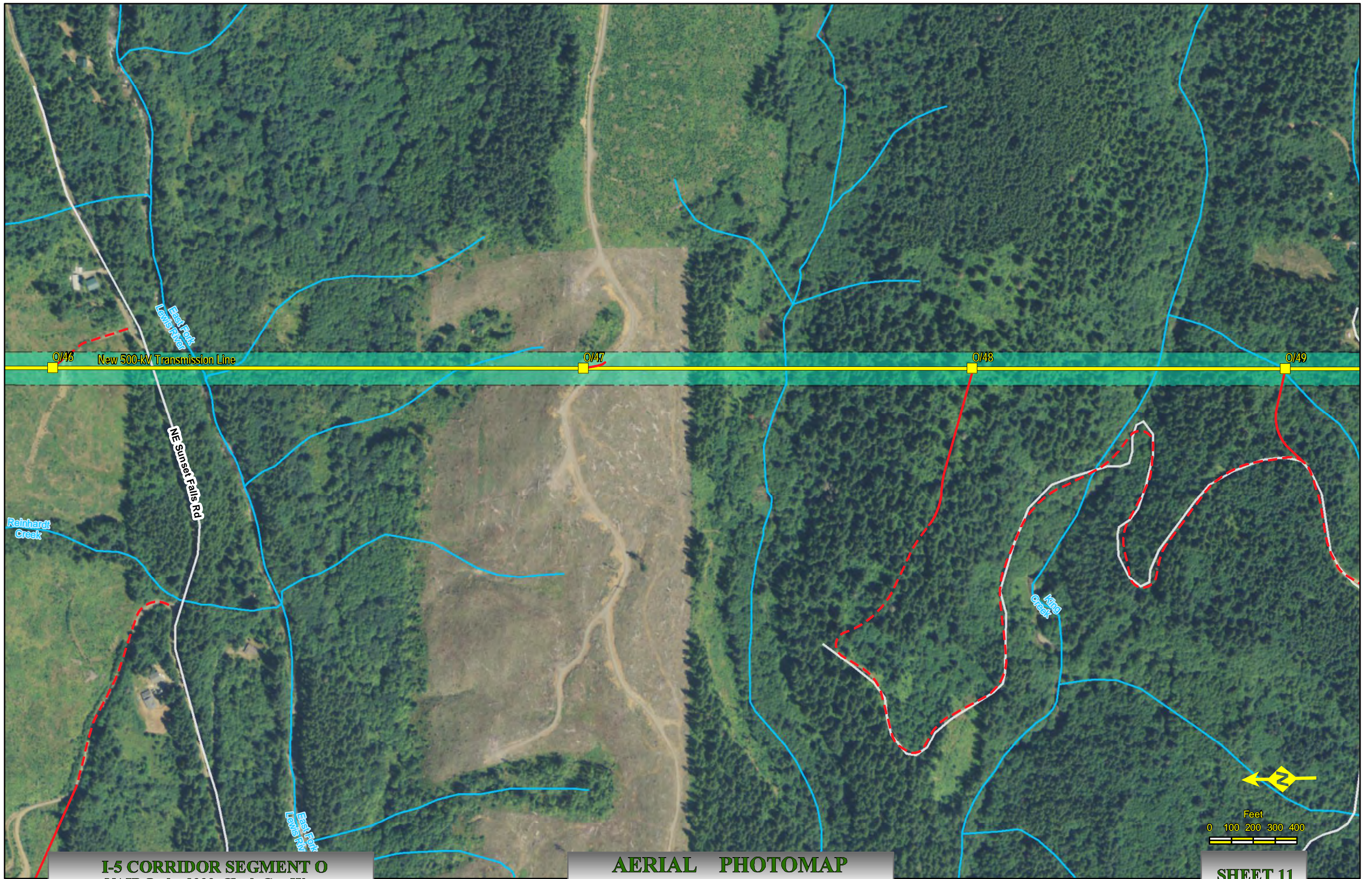
Nicolls Creek











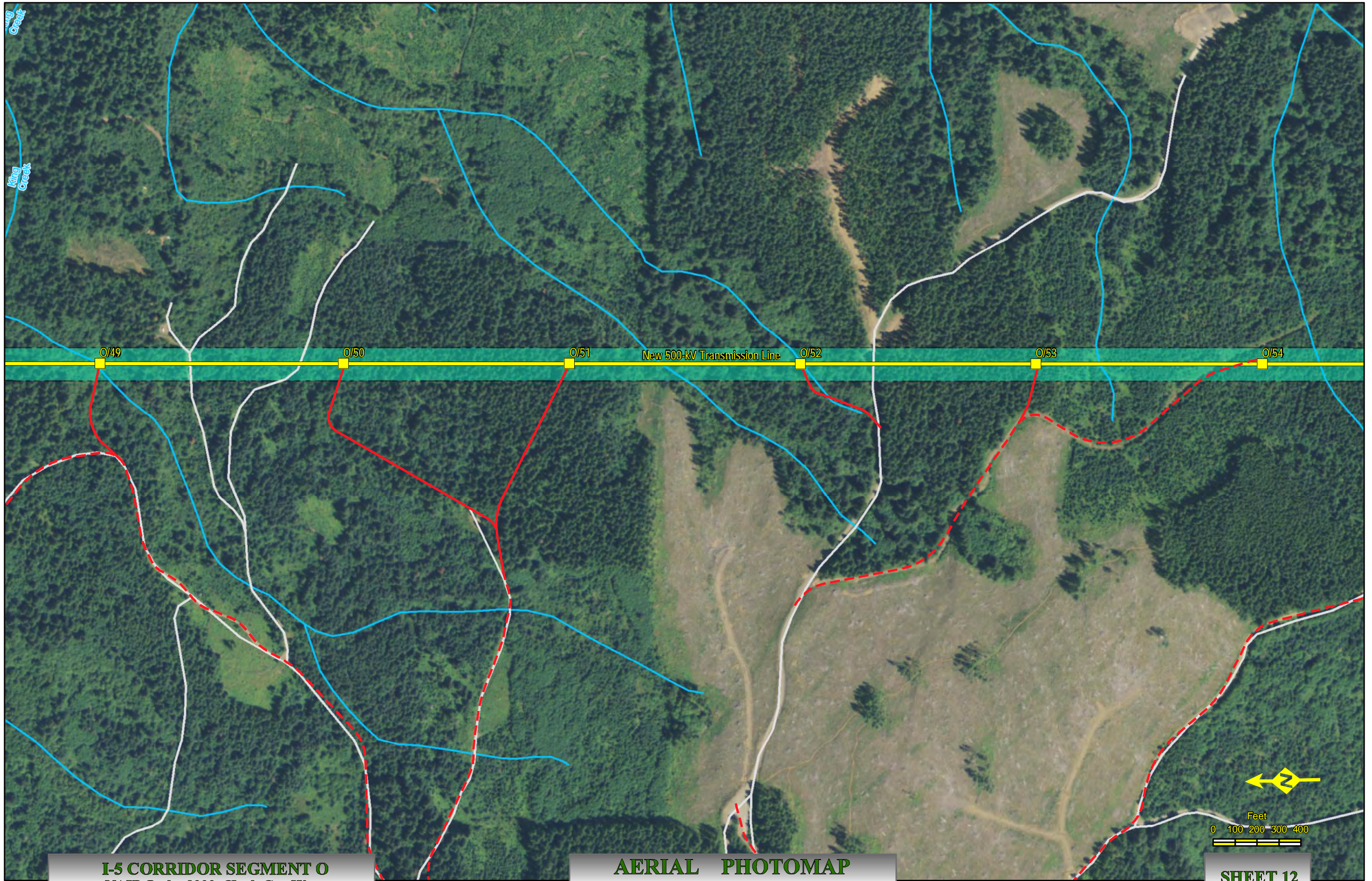
**I-5 CORRIDOR SEGMENT O**  
NAIP Ortho 2009 Clark Co., Wa.

**AERIAL PHOTOMAP**  
Scale : 1" = 400'

Created: Jul 27, 2011

**SHEET 11**





King Creek

O/49

O/50

O/51

New 500-kV Transmission Line

O/52

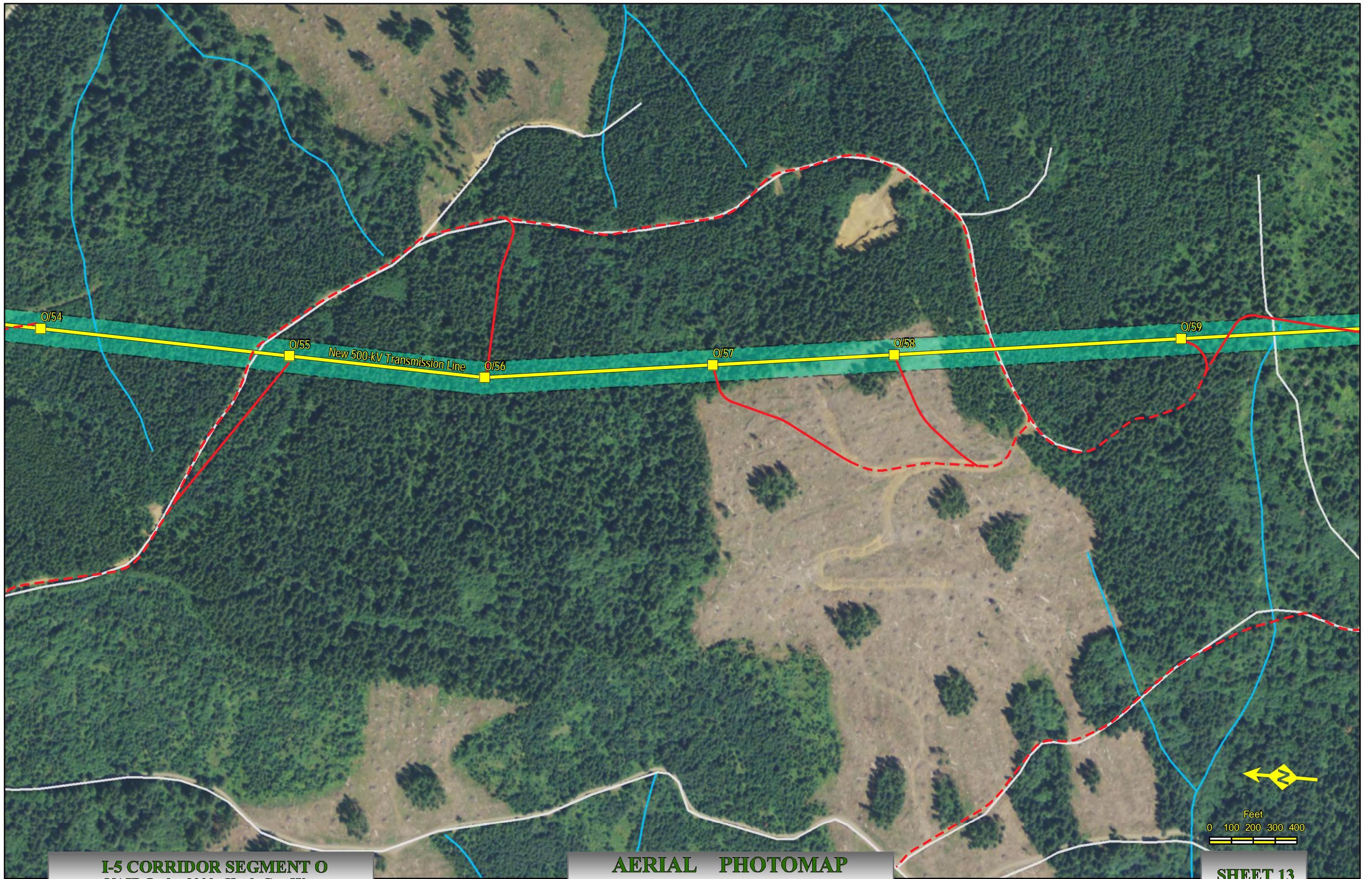
O/53

O/54

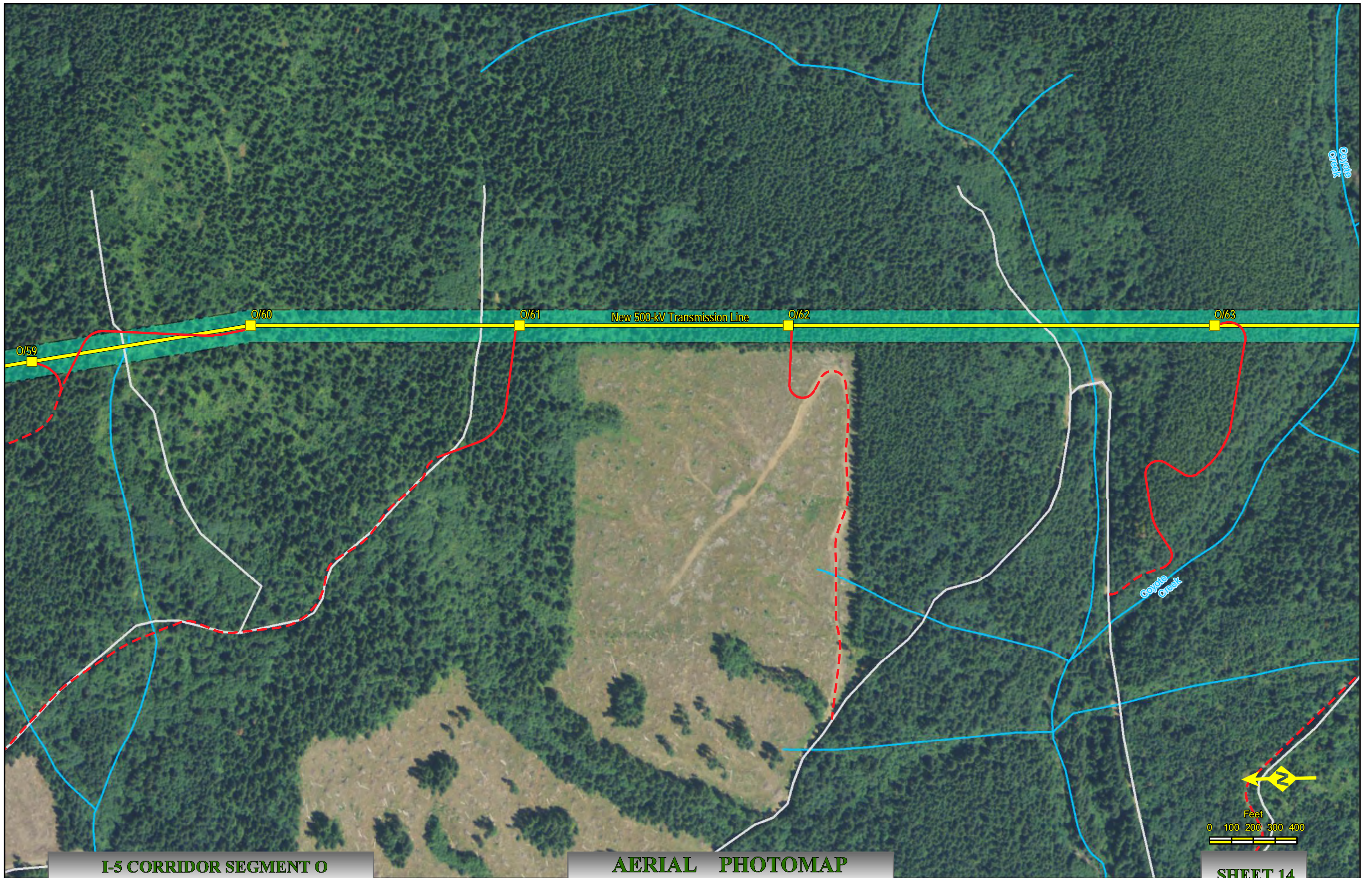
0 100 200 300 400  
Feet



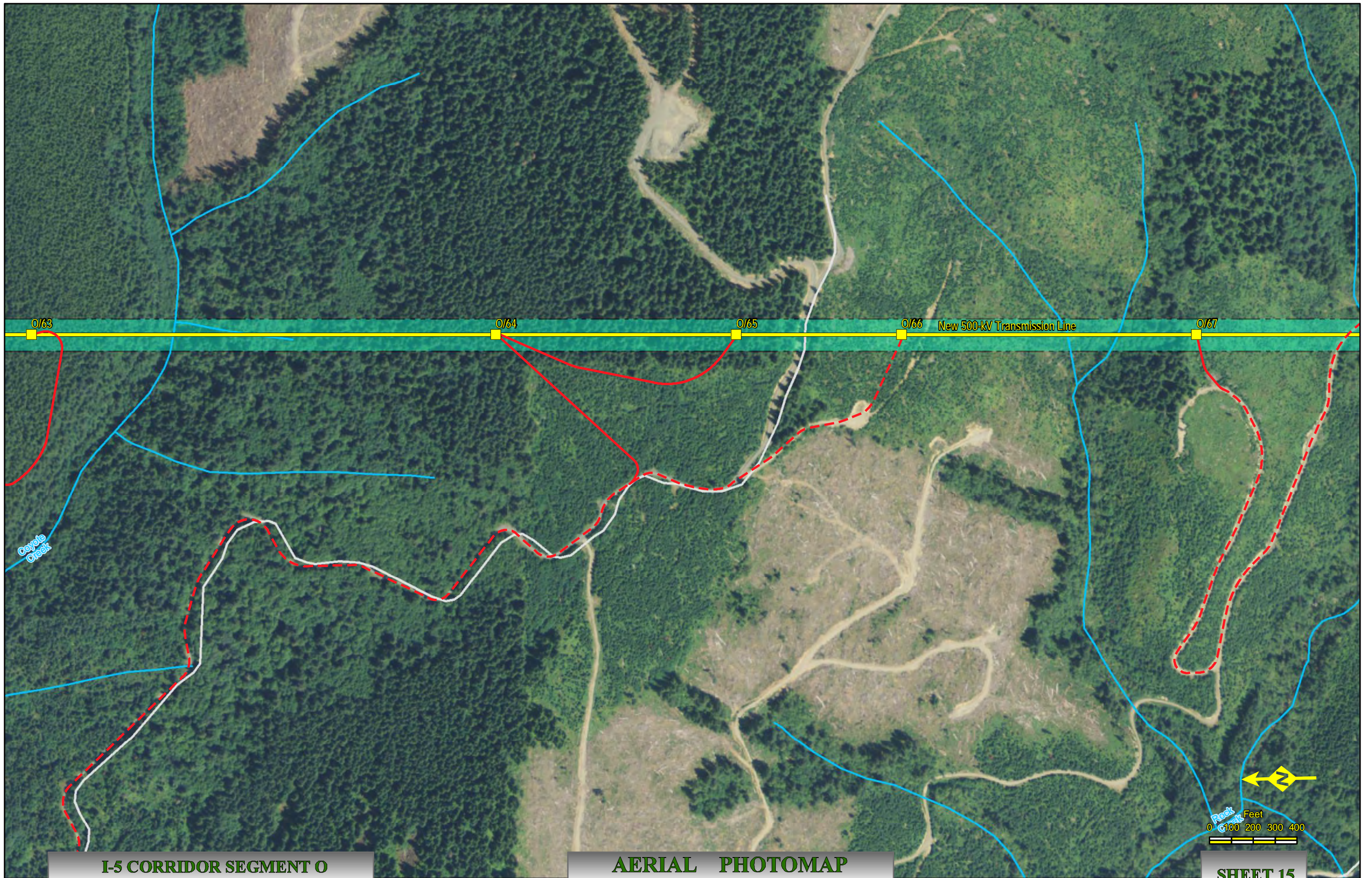




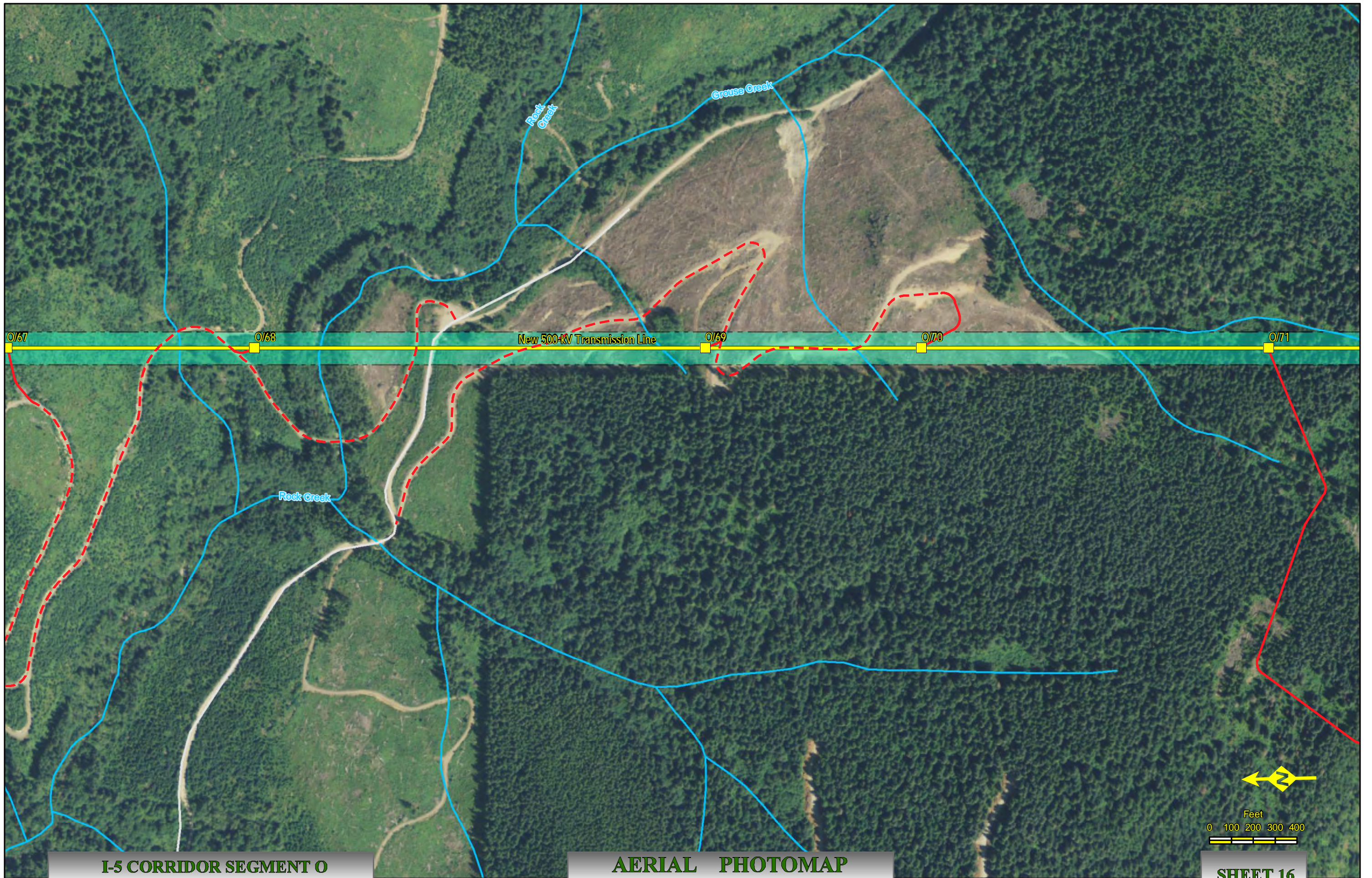




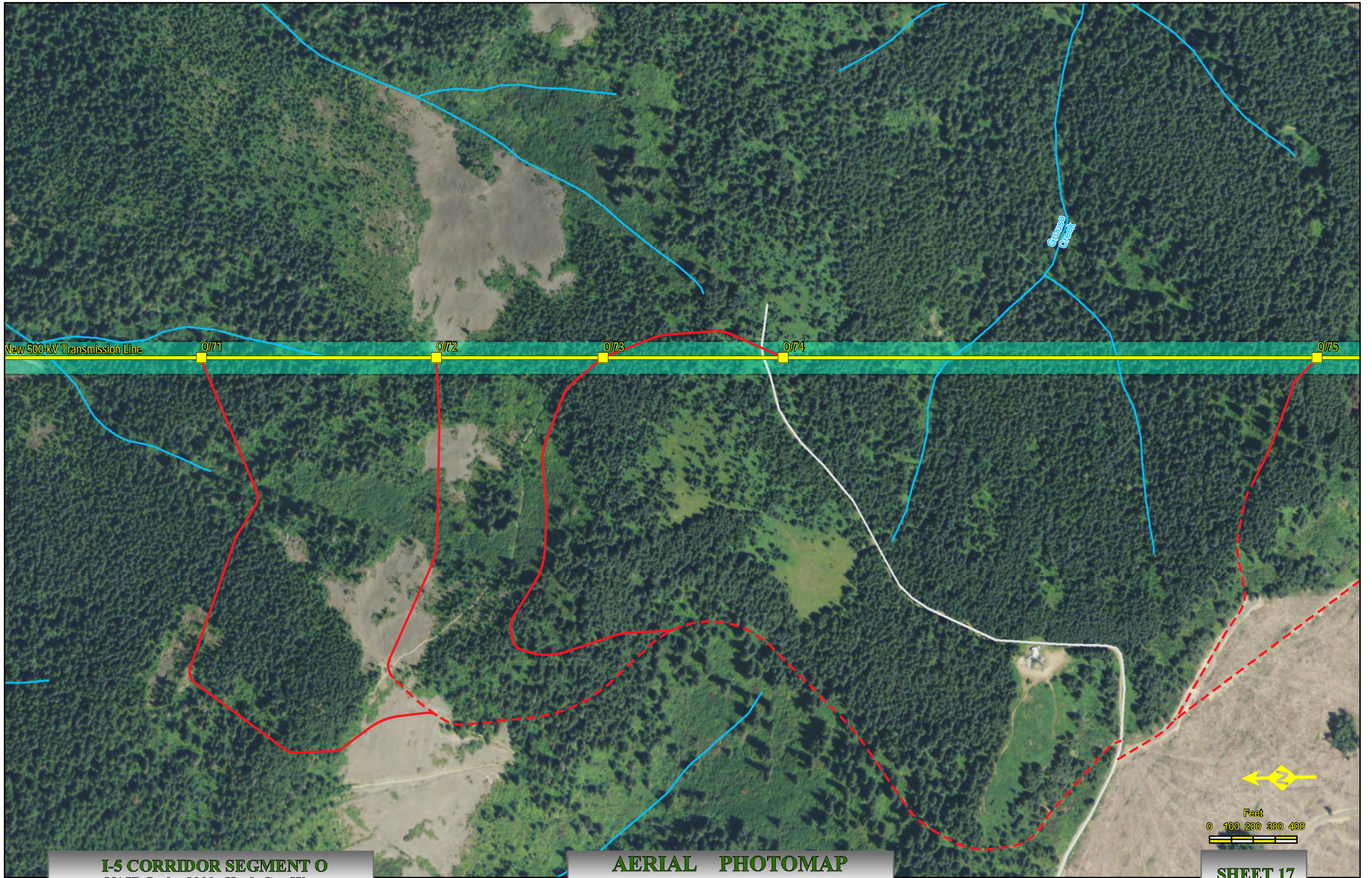




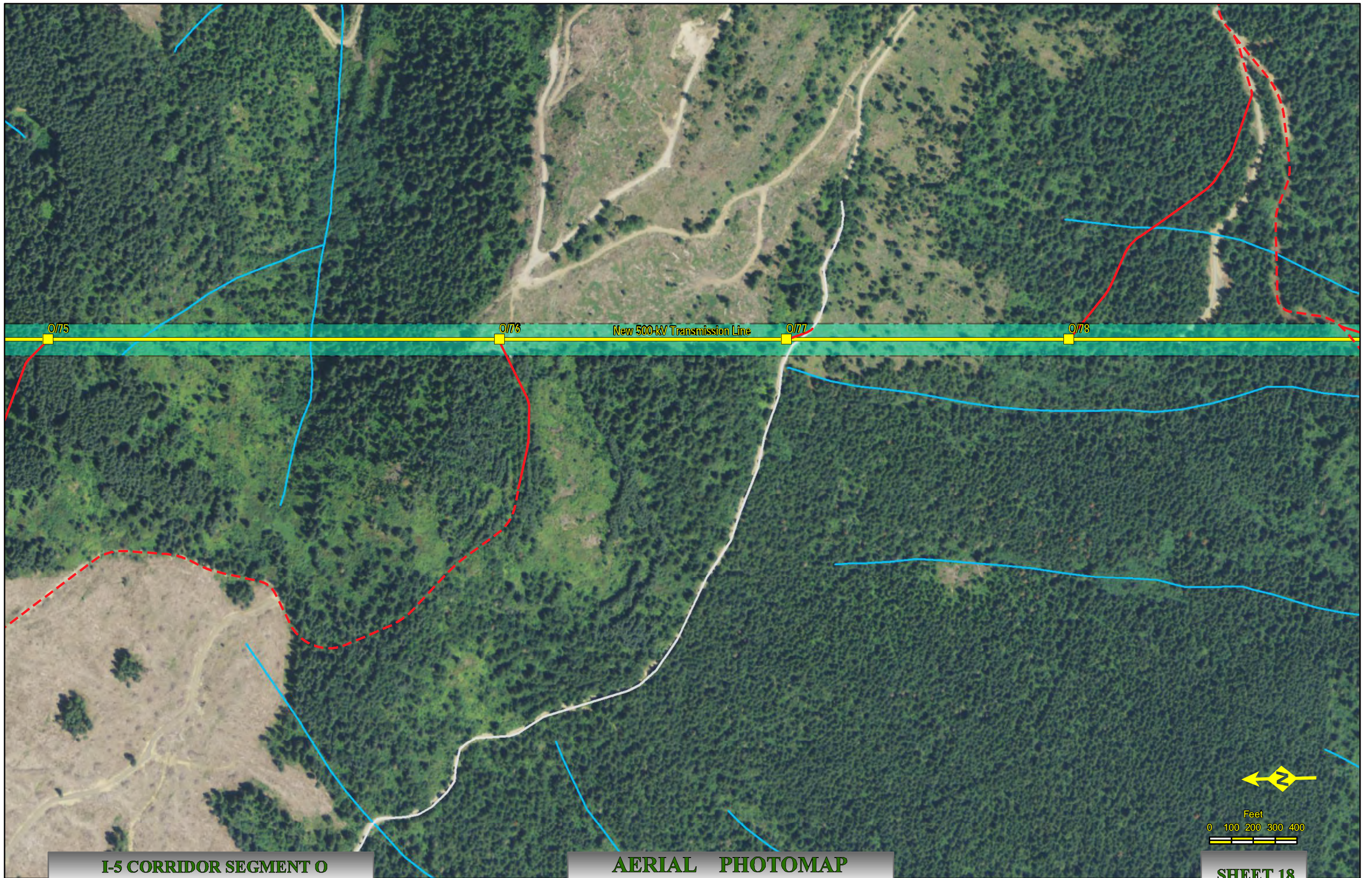




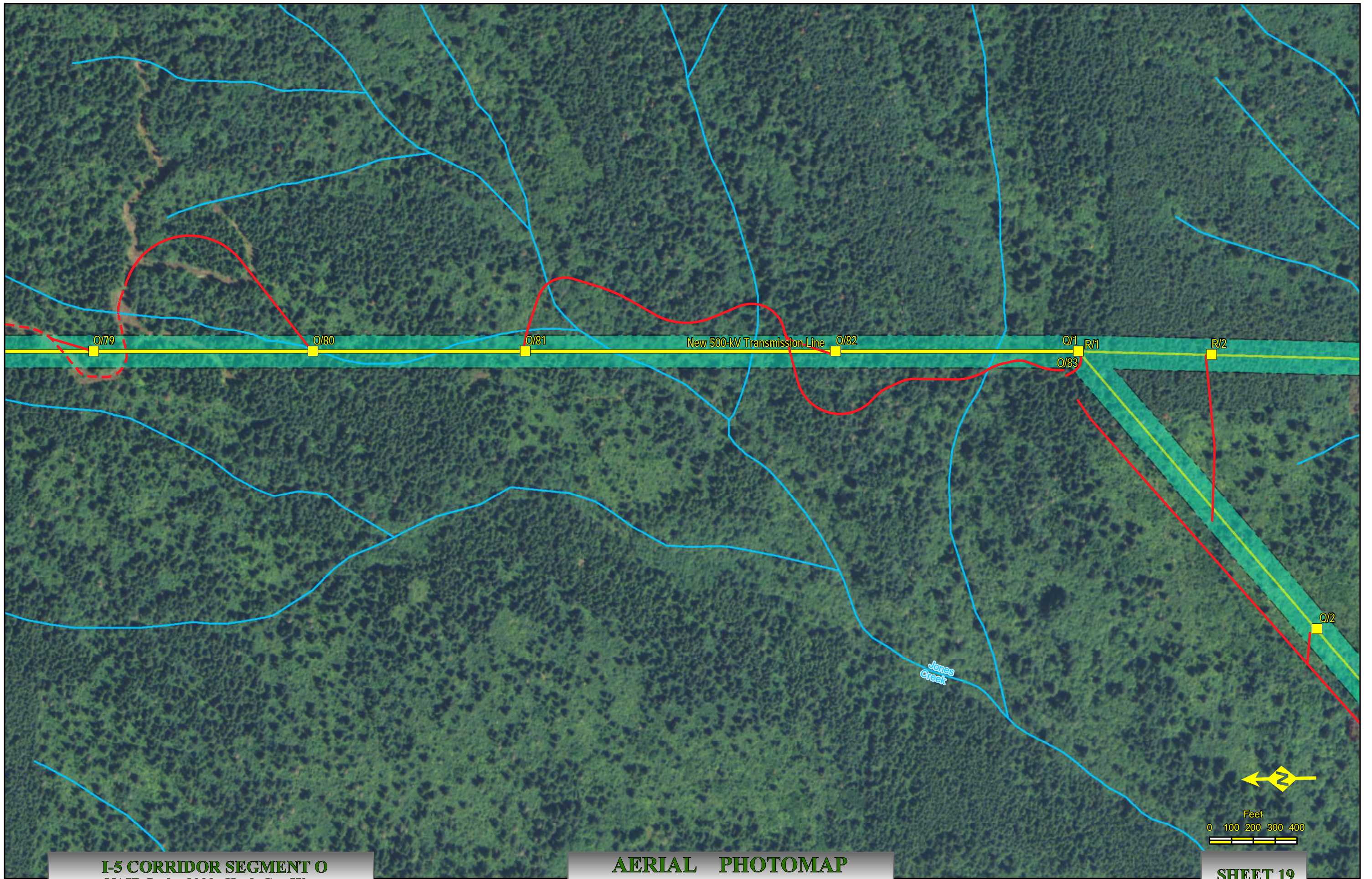








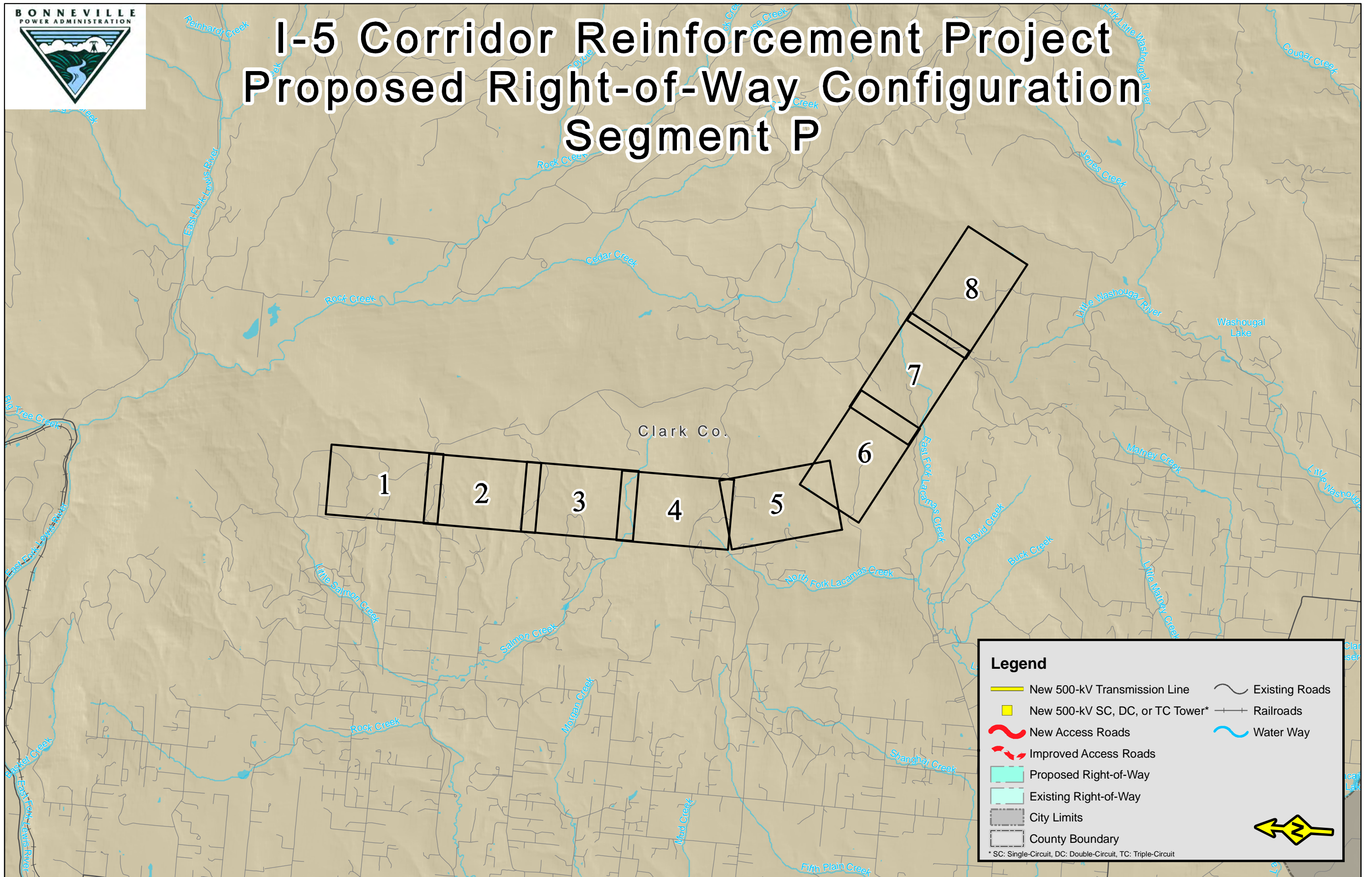




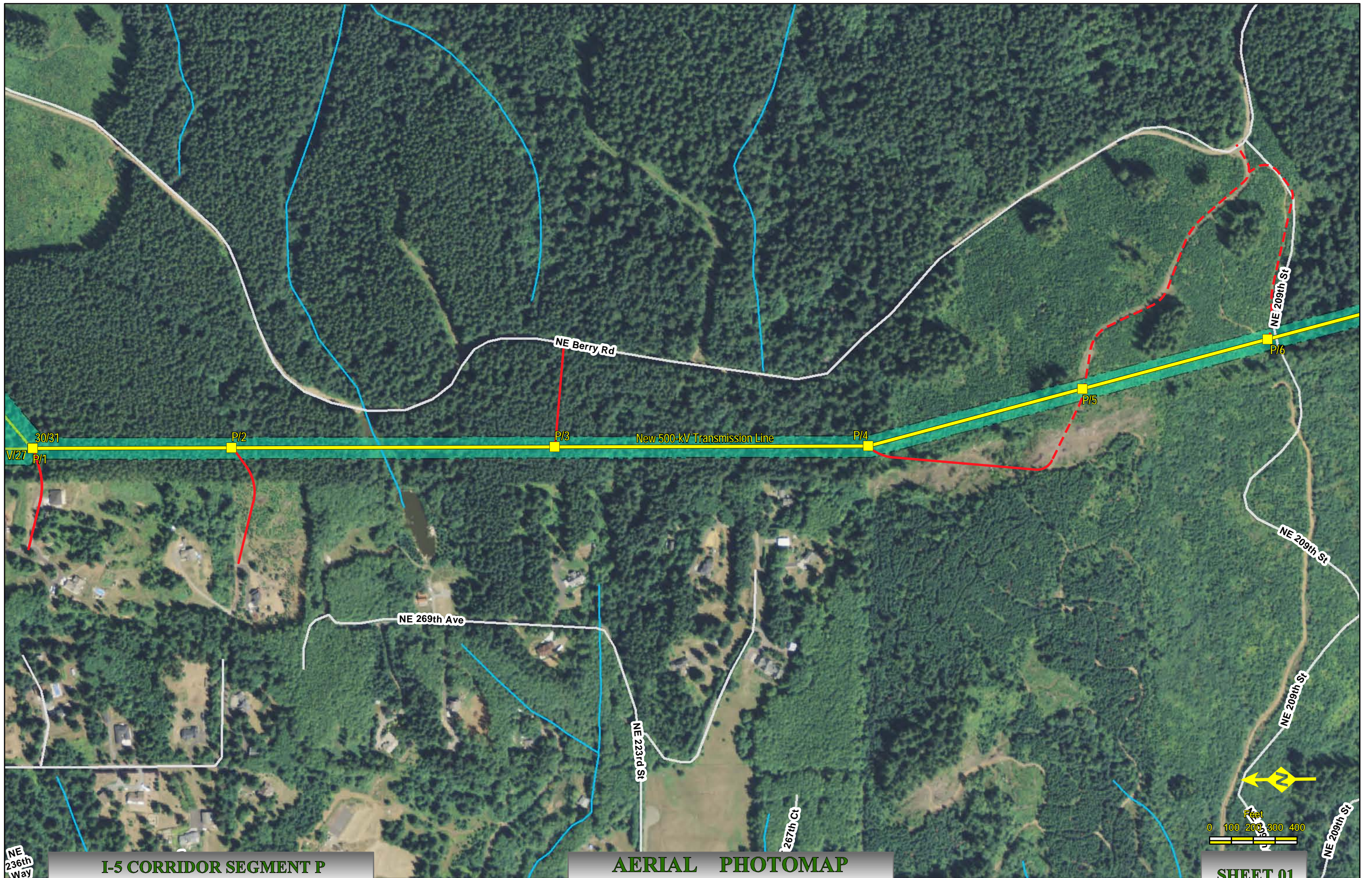




# I-5 Corridor Reinforcement Project Proposed Right-of-Way Configuration Segment P







NE 236th Way

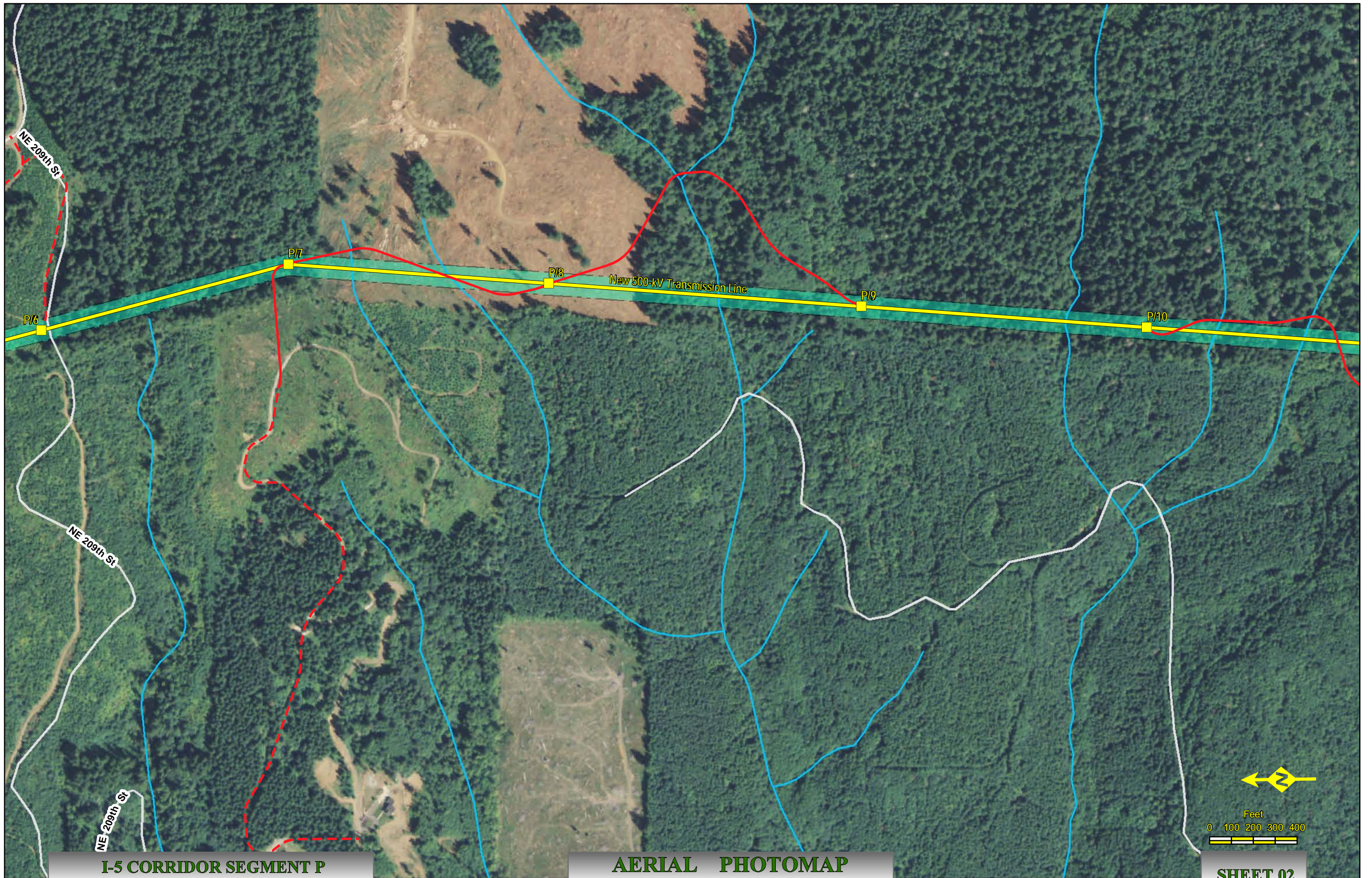
**I-5 CORRIDOR SEGMENT P**  
NAIP Ortho 2009 Clark Co., Wa.

**AERIAL PHOTOMAP**  
Scale : 1" = 400'

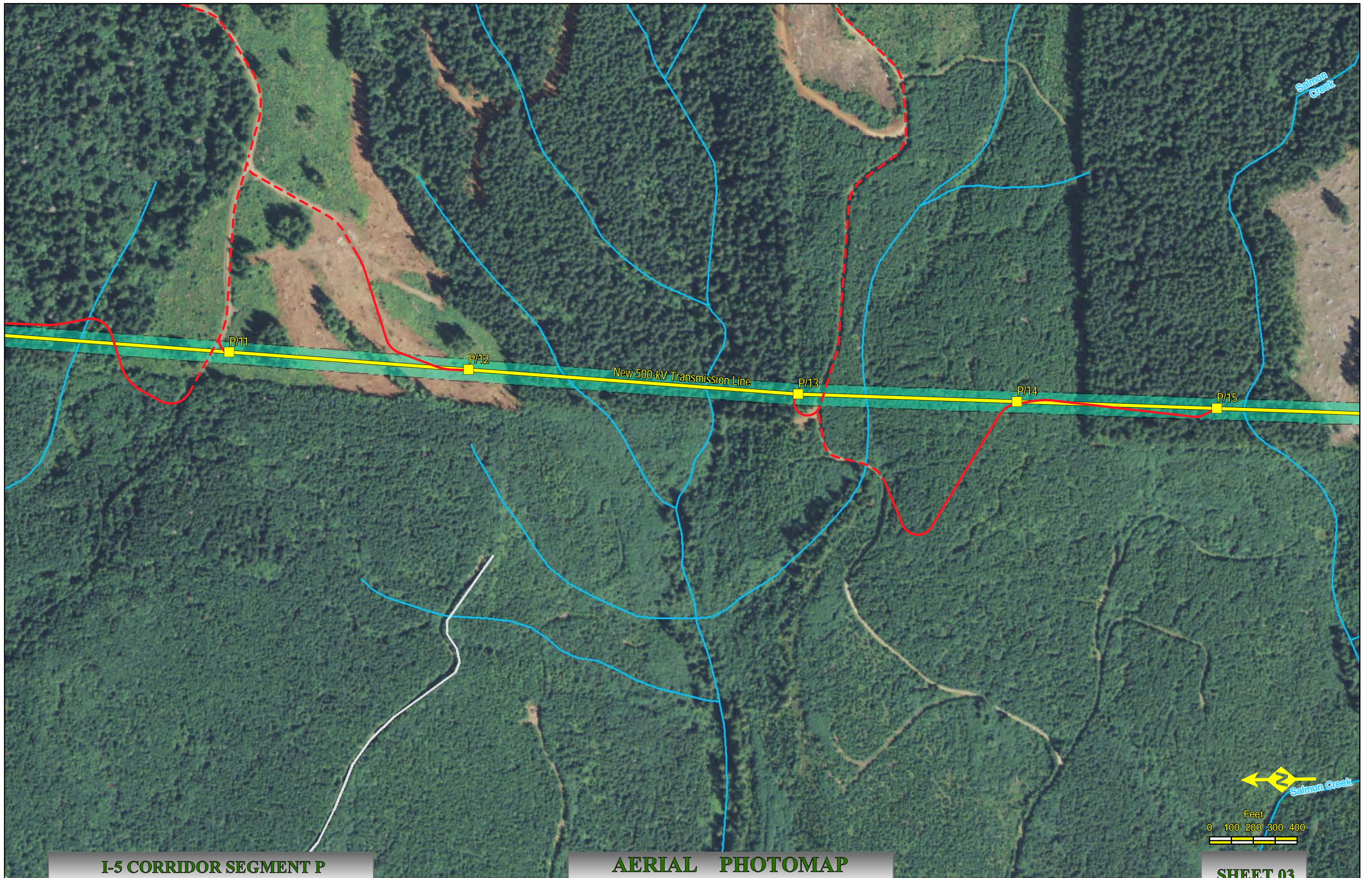
Created: Jul 28, 2011

**SHEET 01**

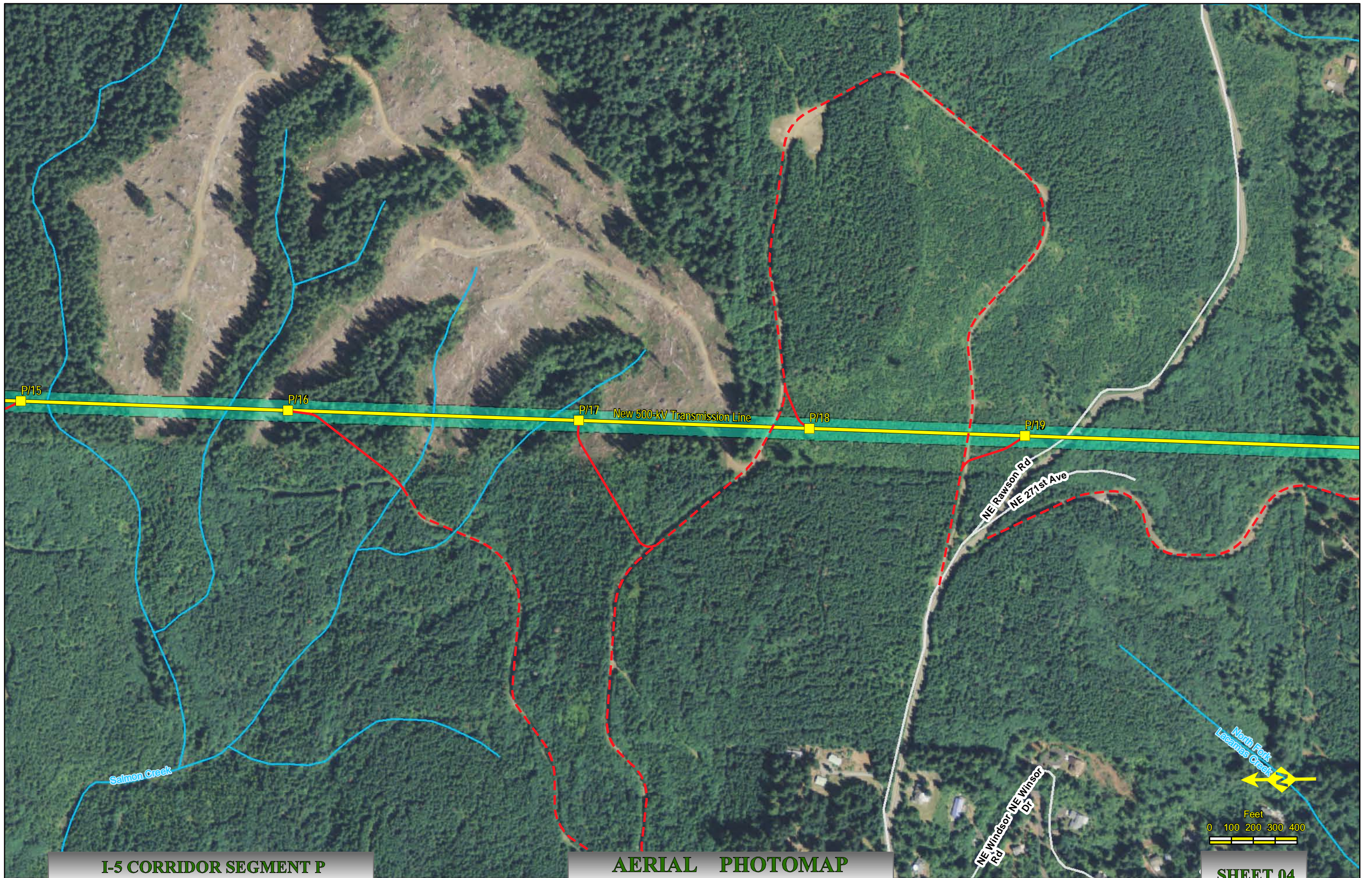












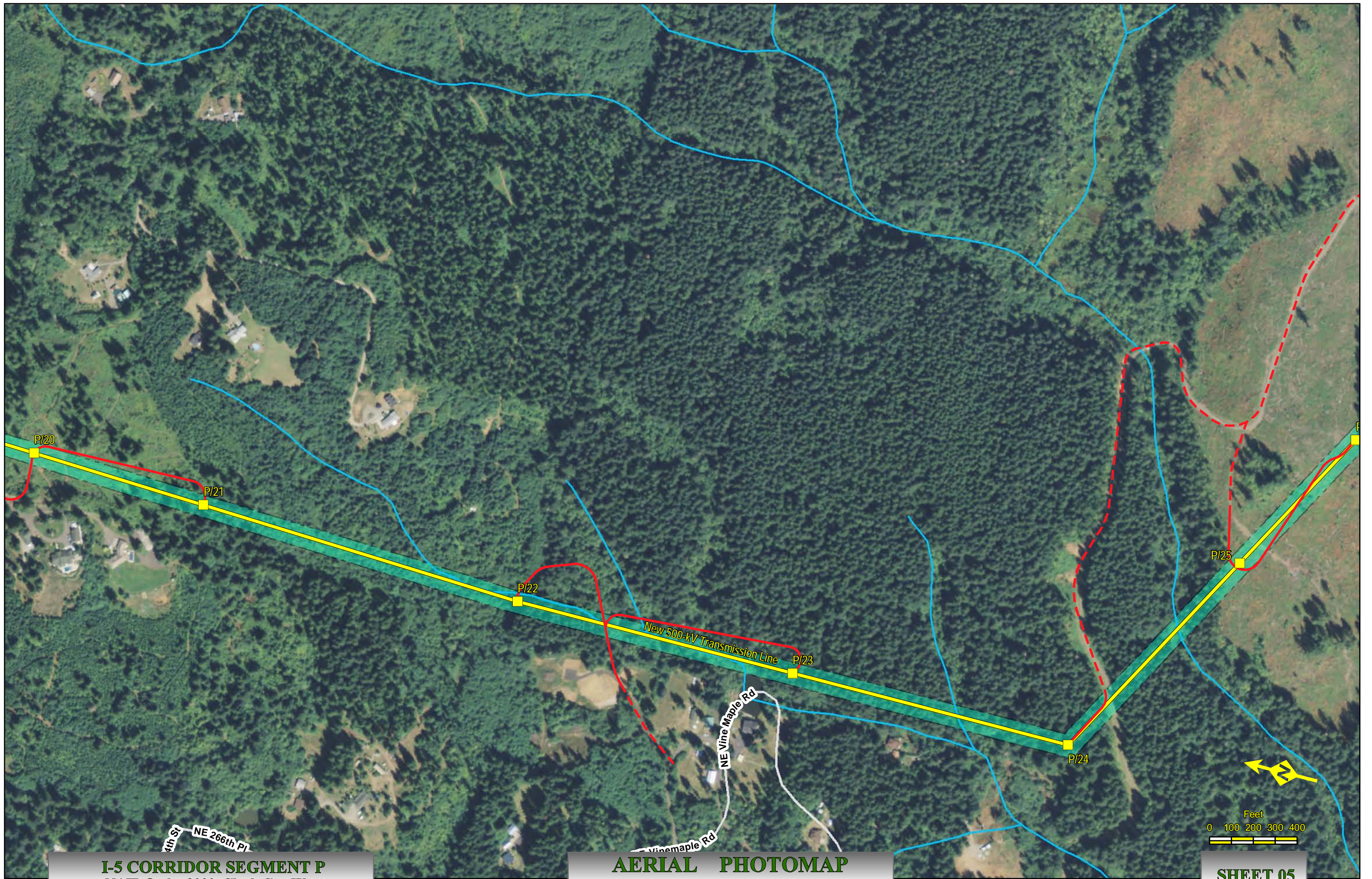
**I-5 CORRIDOR SEGMENT P**  
NAIP Ortho 2009 Clark Co., Wa.

**AERIAL PHOTOMAP**  
Scale : 1" = 400'

Created: Jul 28, 2011

**SHEET 04**





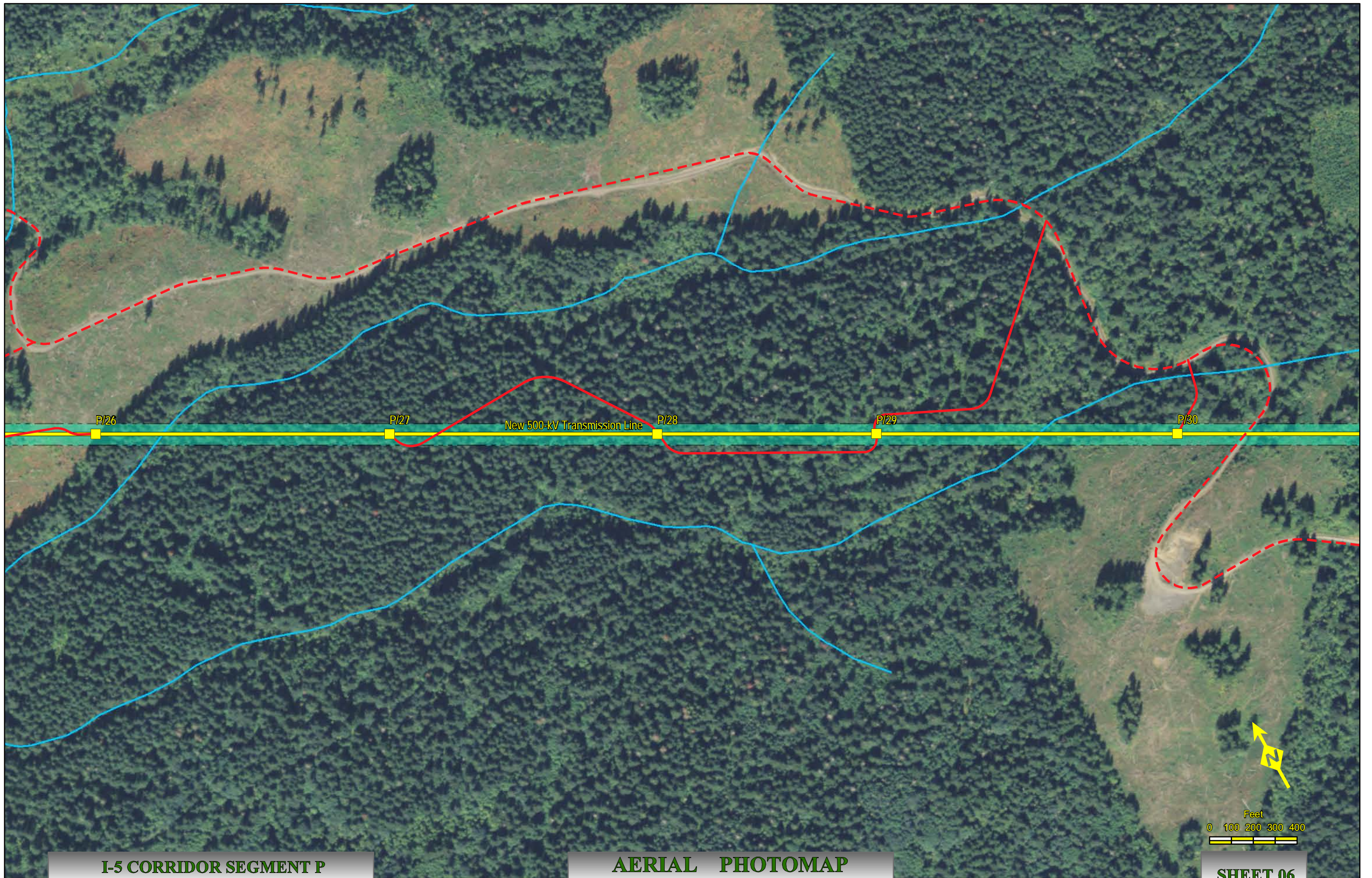
**I-5 CORRIDOR SEGMENT P**  
NAIP Ortho 2009 Clark Co., Wa.

**AERIAL PHOTOMAP**  
Scale : 1" = 400'

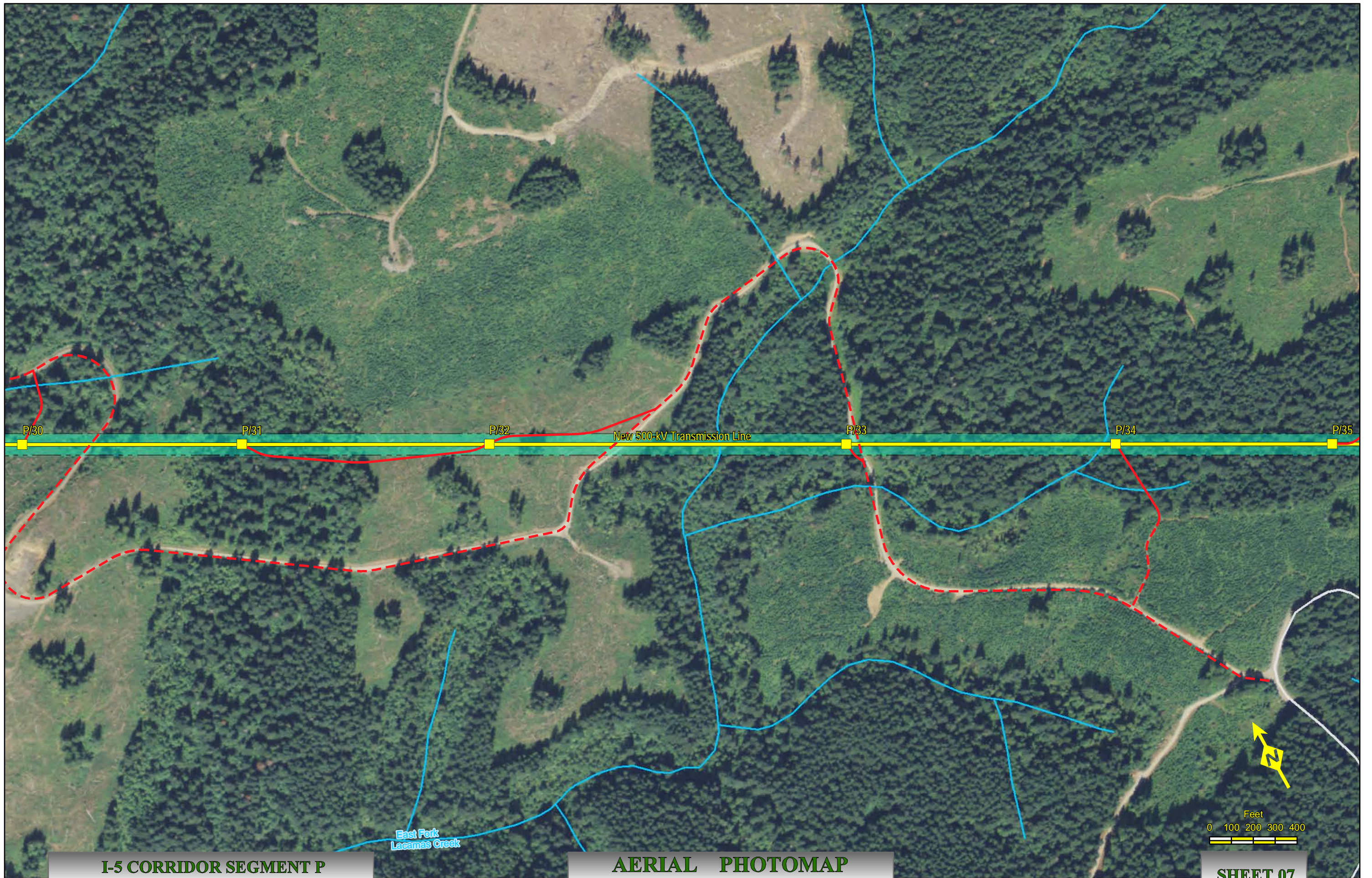
Created: Jul 28, 2011

**SHEET 05**

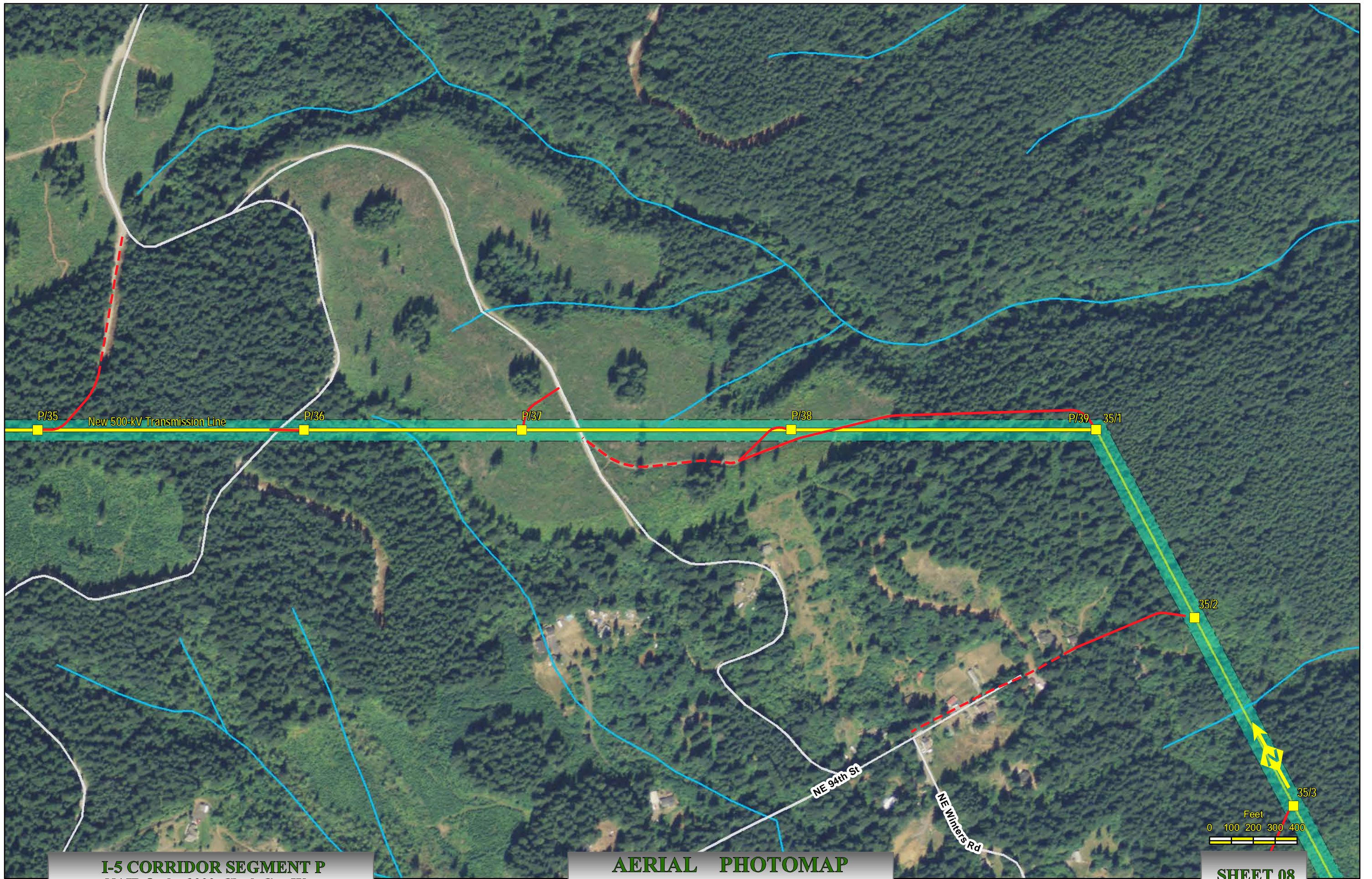








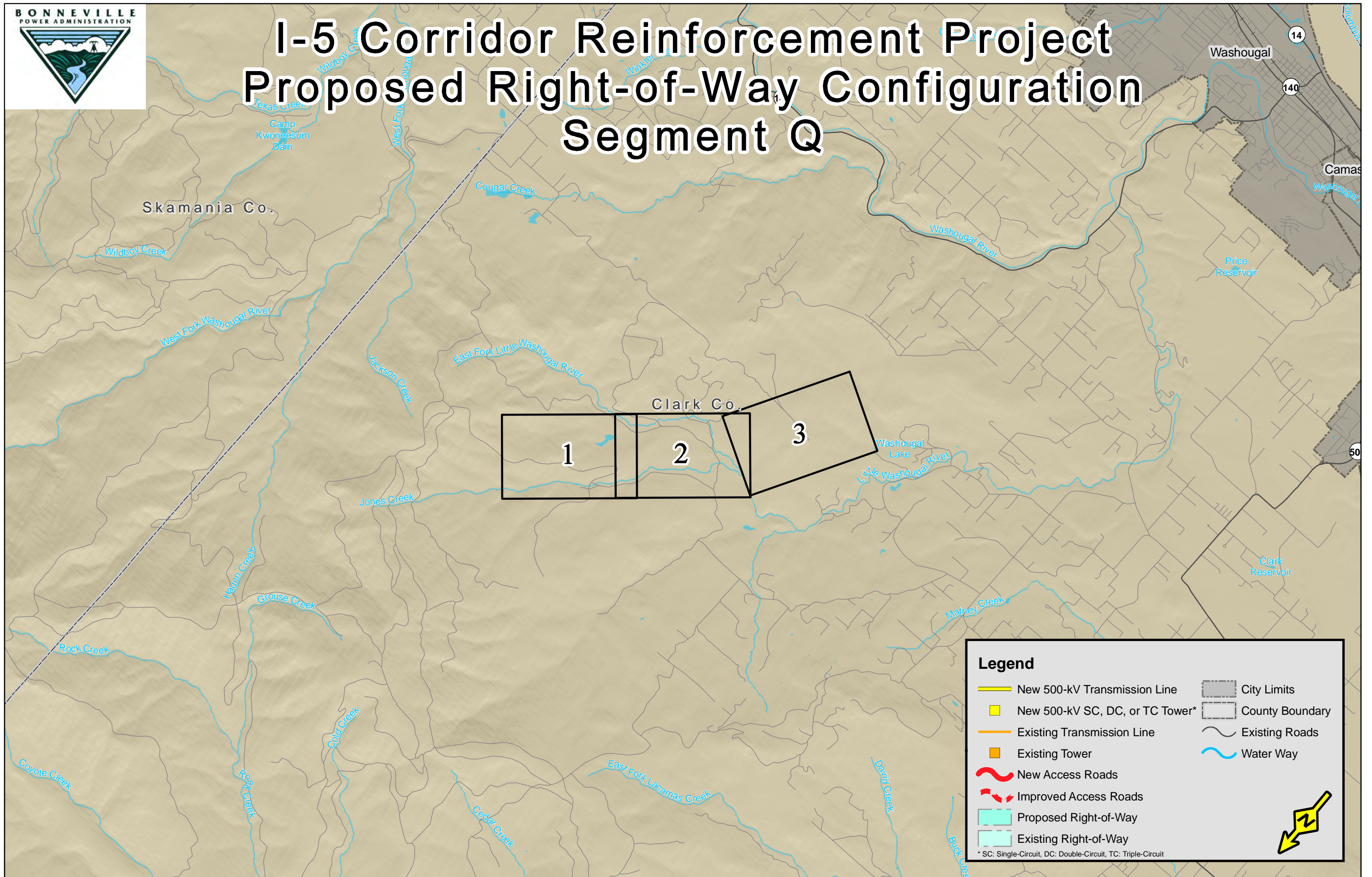




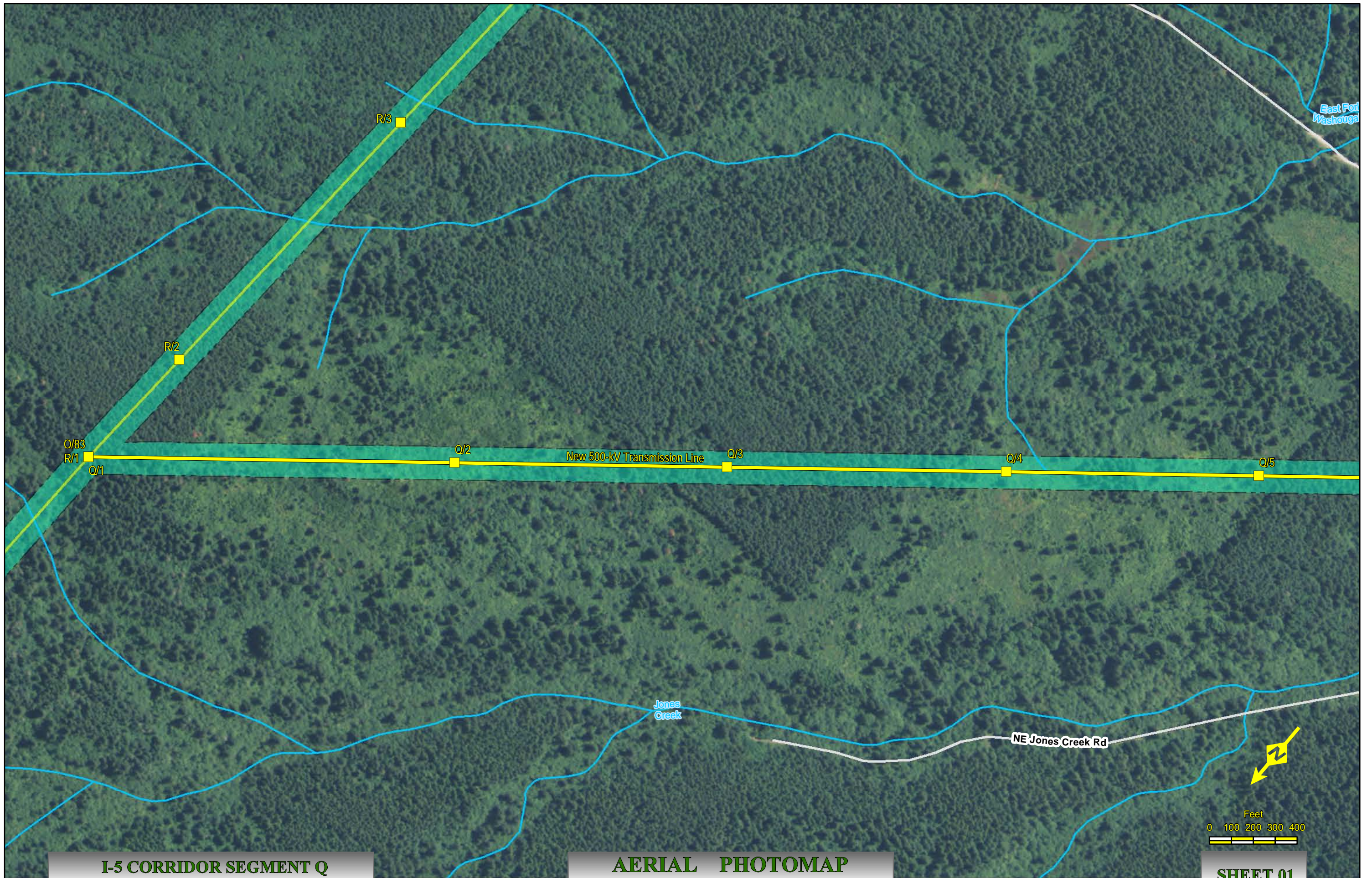




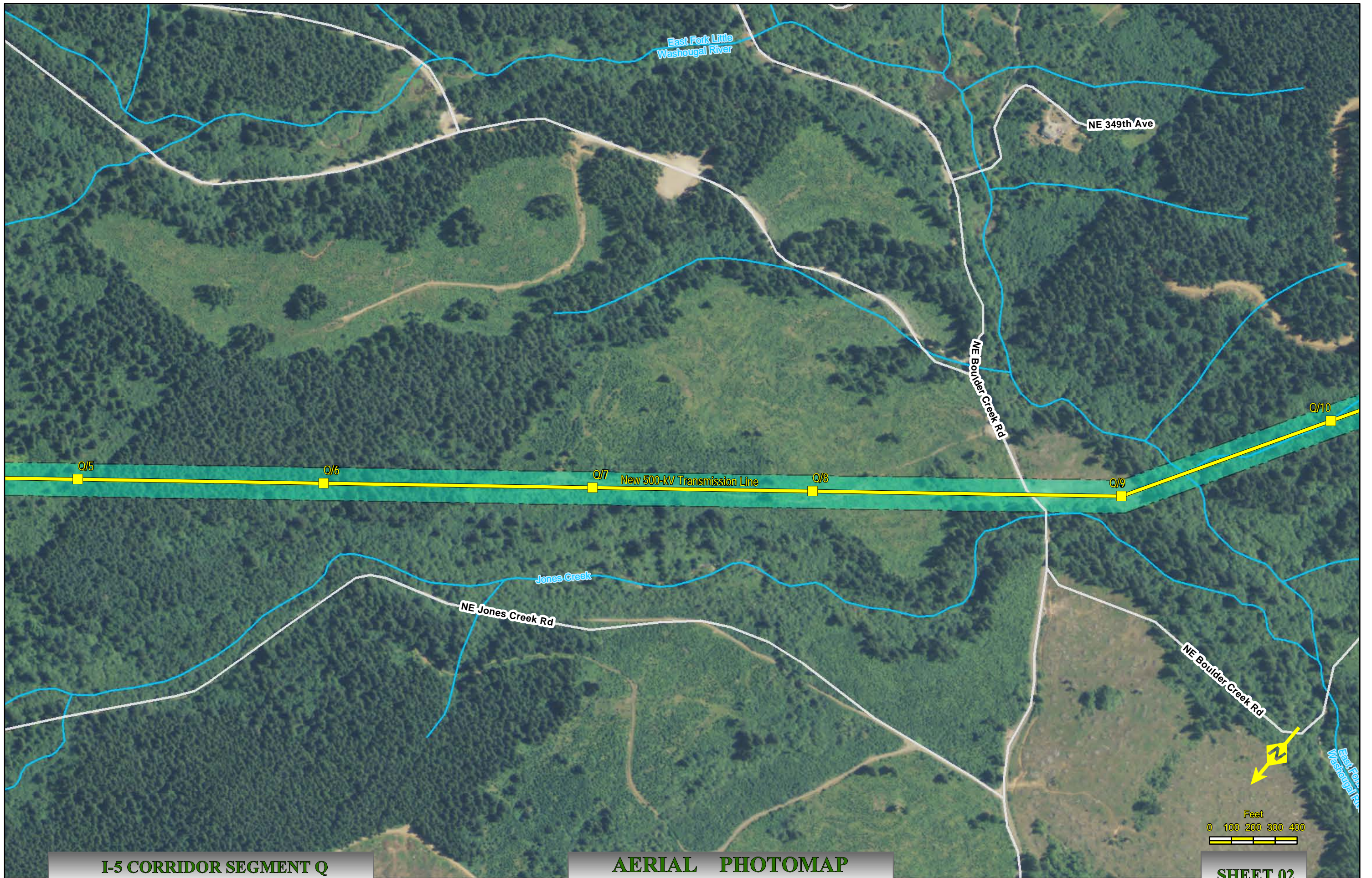
# I-5 Corridor Reinforcement Project Proposed Right-of-Way Configuration Segment Q



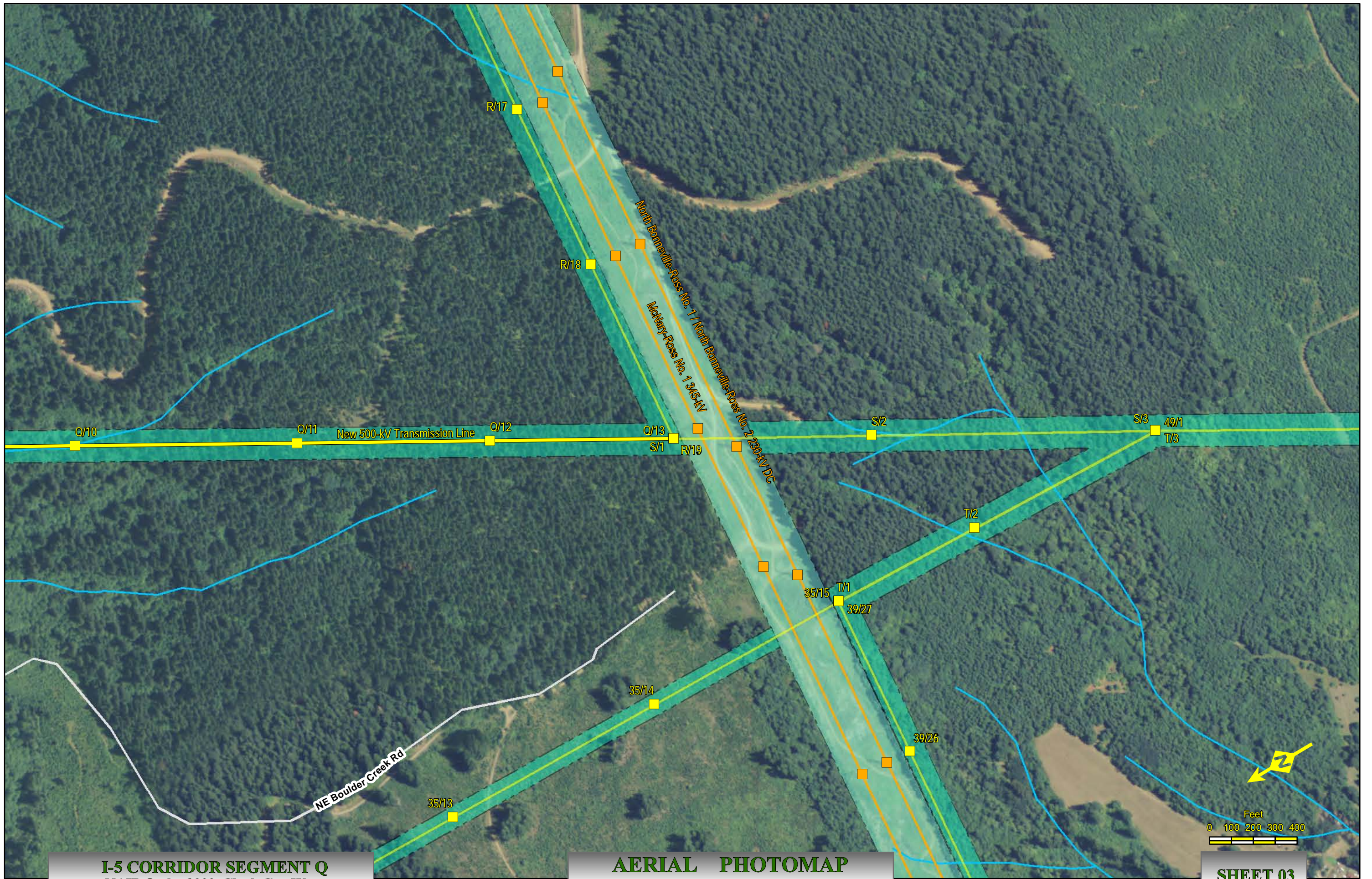












**I-5 CORRIDOR SEGMENT Q**  
NAIP Ortho 2009 Clark Co., Wa.

**AERIAL PHOTOMAP**  
Scale : 1" = 400'

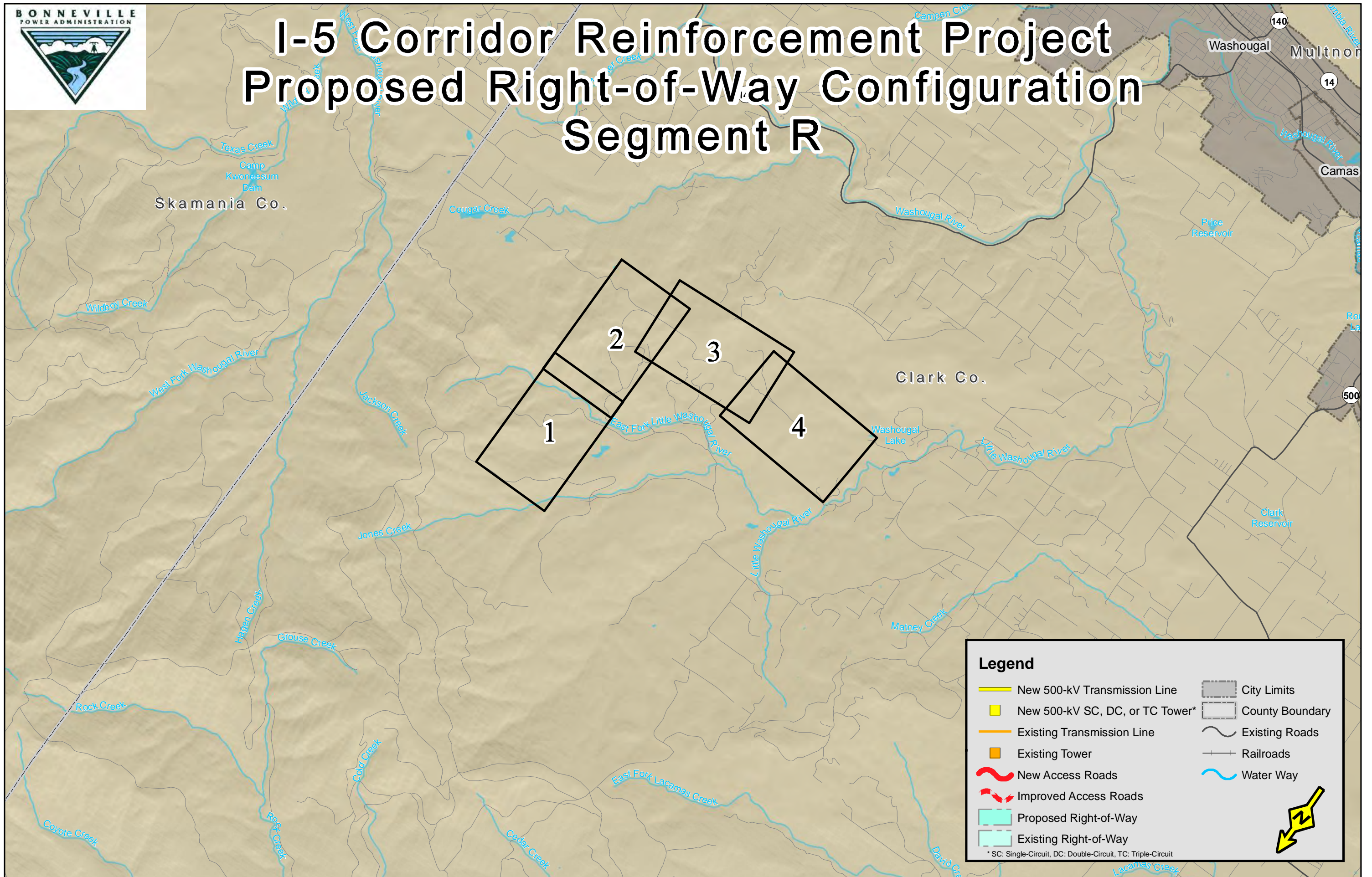
Created: Jul 28, 2011

**SHEET 03**





# I-5 Corridor Reinforcement Project Proposed Right-of-Way Configuration Segment R

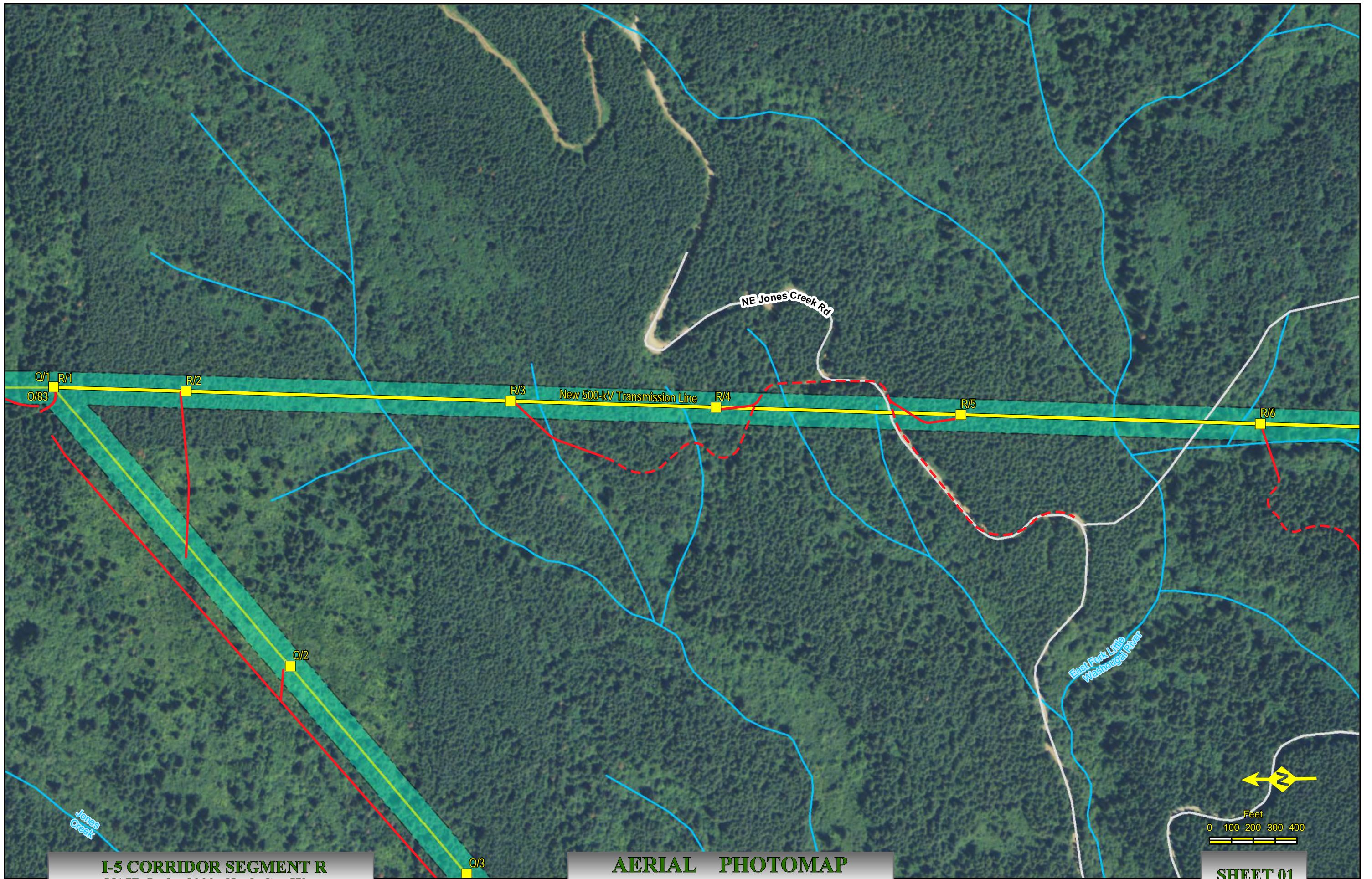


**Legend**

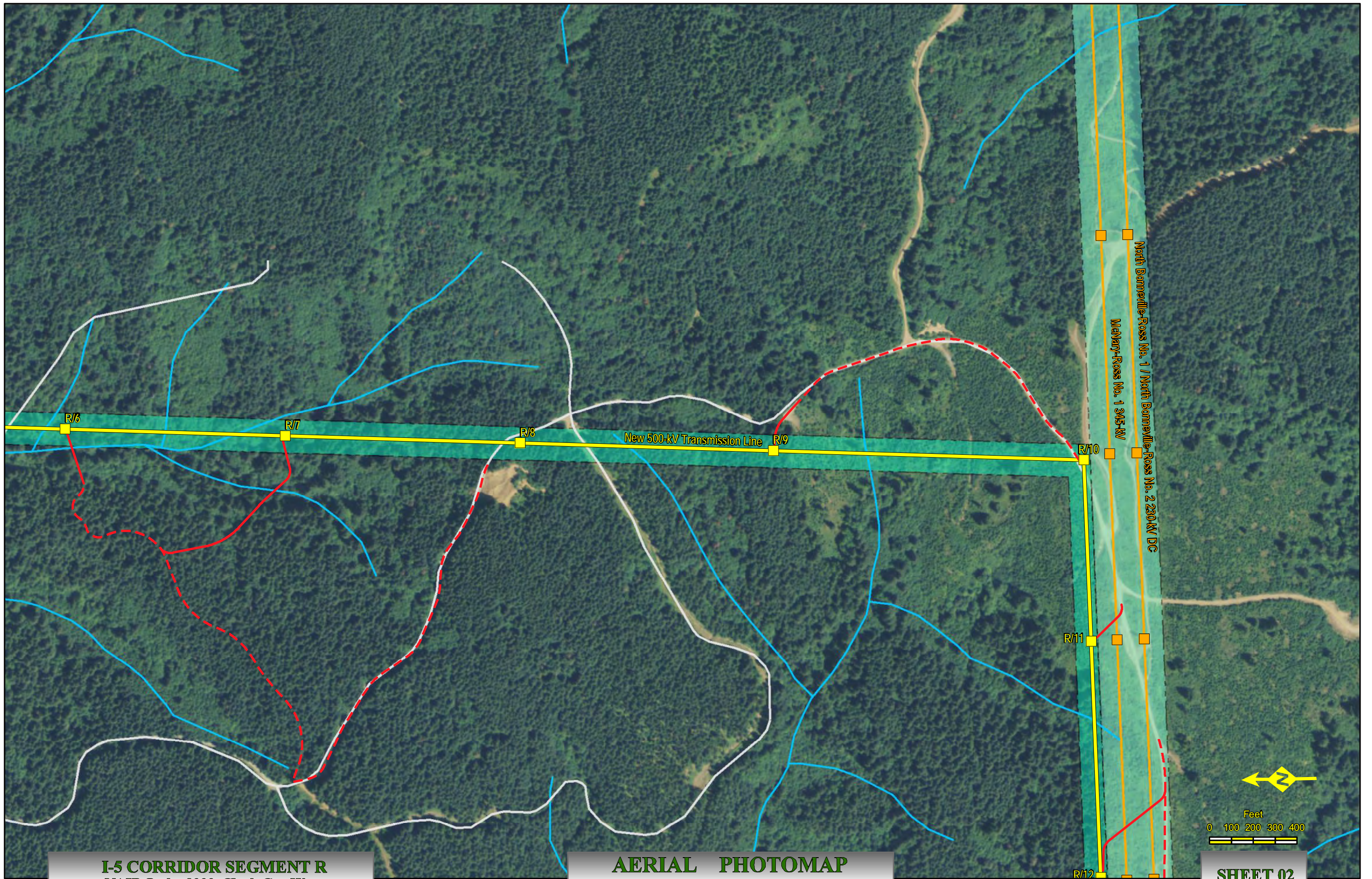
New 500-kV Transmission Line	City Limits
New 500-kV SC, DC, or TC Tower*	County Boundary
Existing Transmission Line	Existing Roads
Existing Tower	Railroads
New Access Roads	Water Way
Improved Access Roads	
Proposed Right-of-Way	
Existing Right-of-Way	

\* SC: Single-Circuit, DC: Double-Circuit, TC: Triple-Circuit









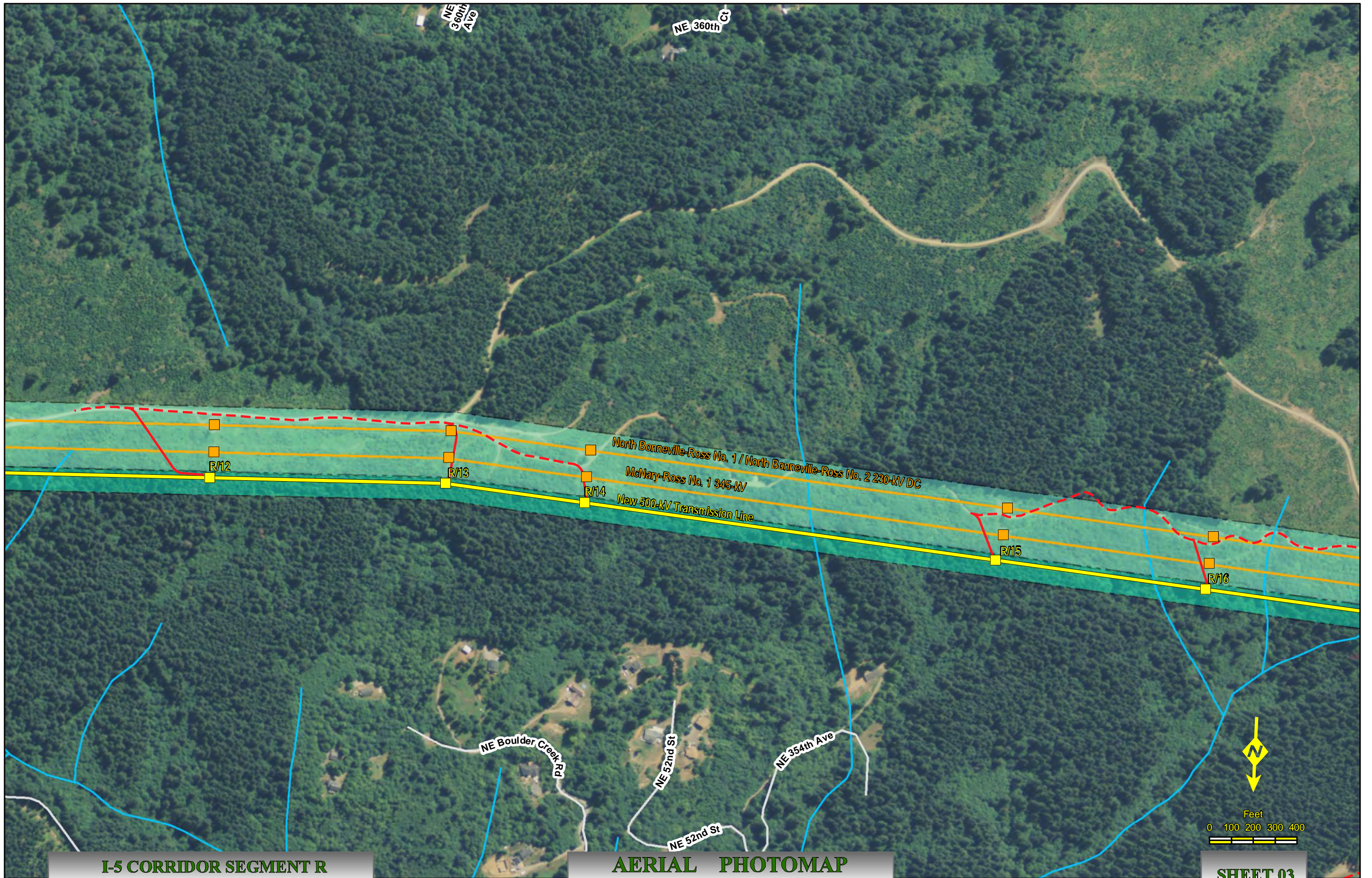
**I-5 CORRIDOR SEGMENT R**  
NAIP Ortho 2009 Clark Co., Wa.

**AERIAL PHOTOMAP**  
Scale : 1" = 400'

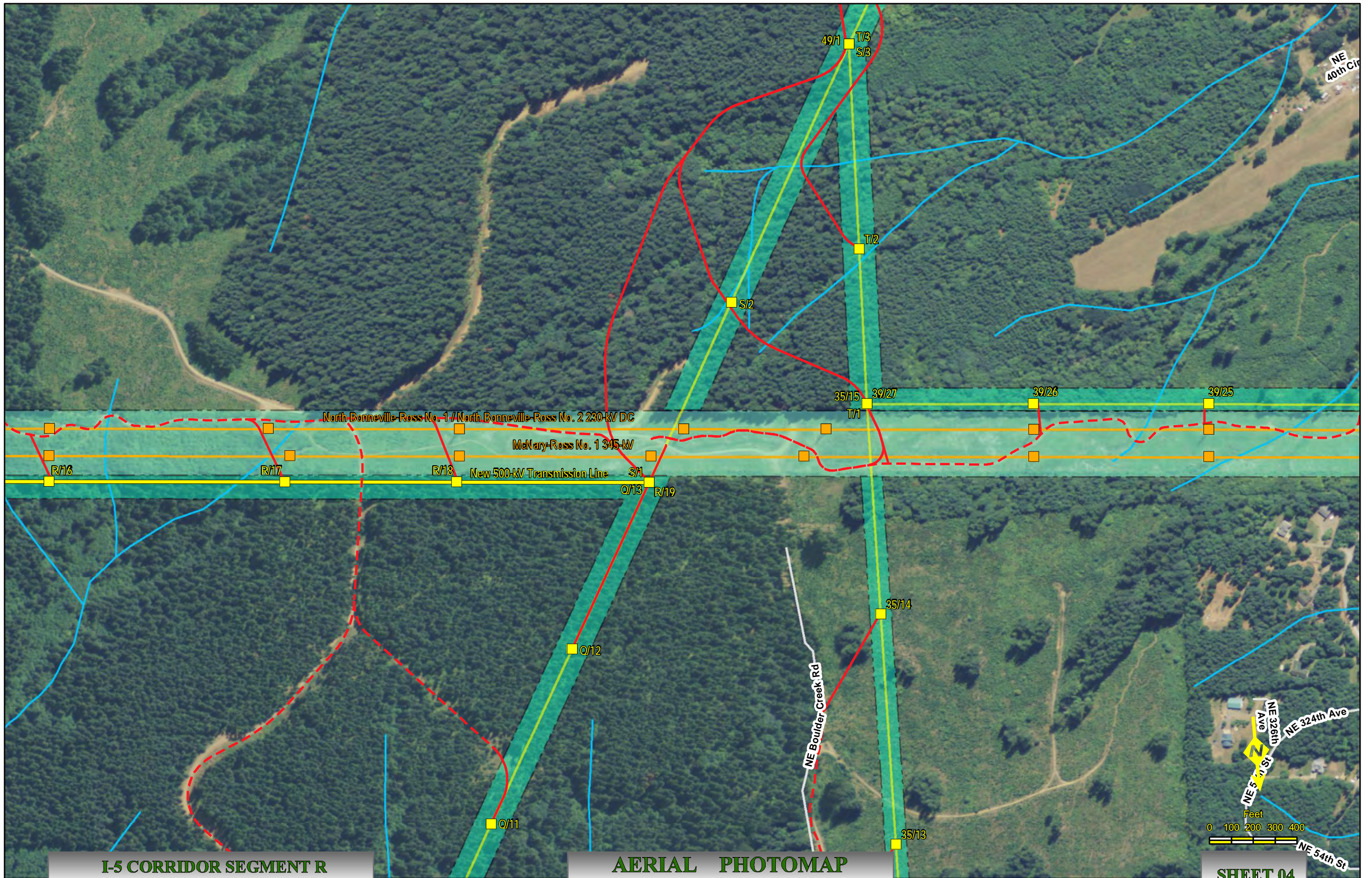
Created: Jul 27, 2011

**SHEET 02**





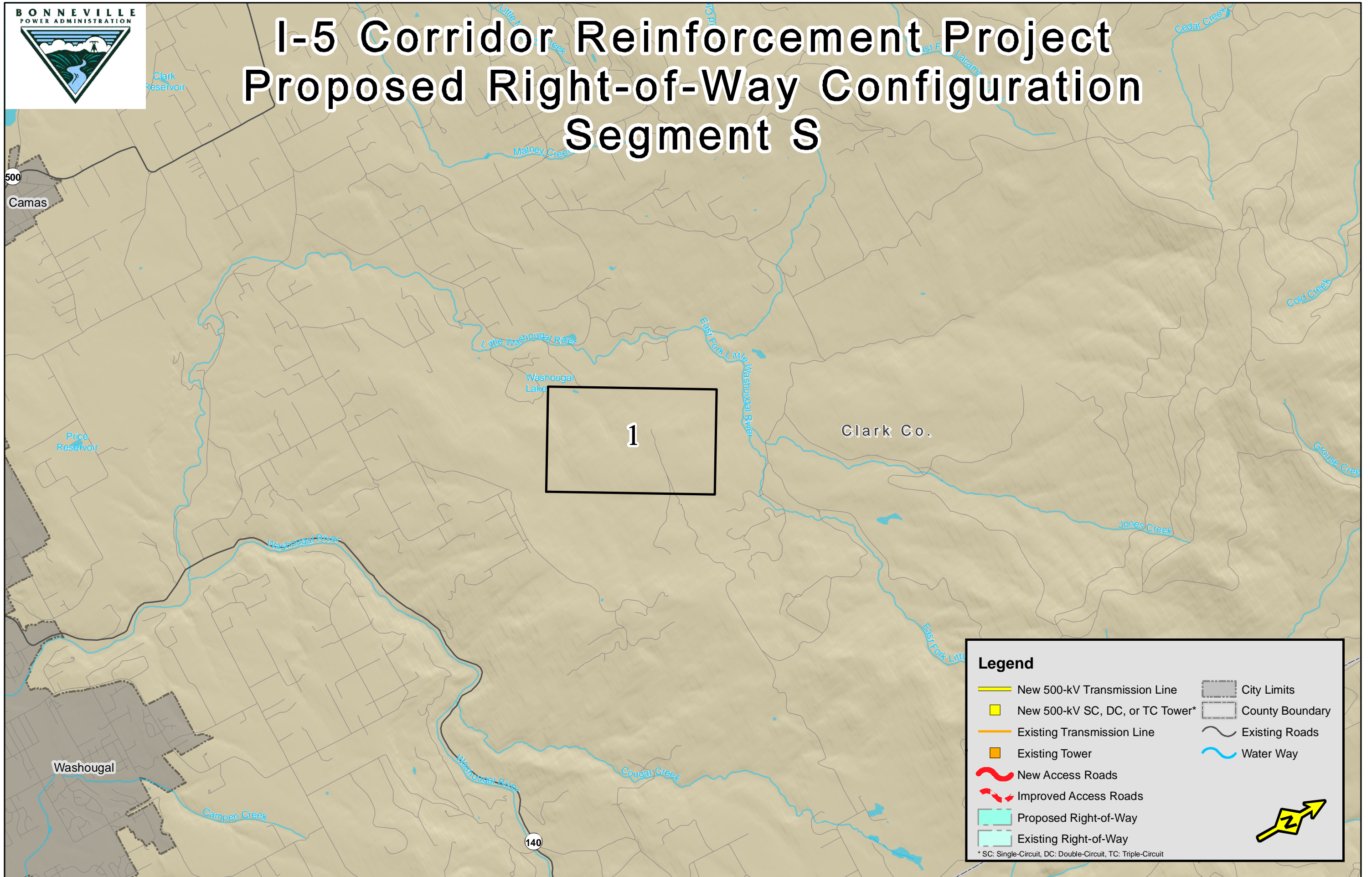








# I-5 Corridor Reinforcement Project Proposed Right-of-Way Configuration Segment S

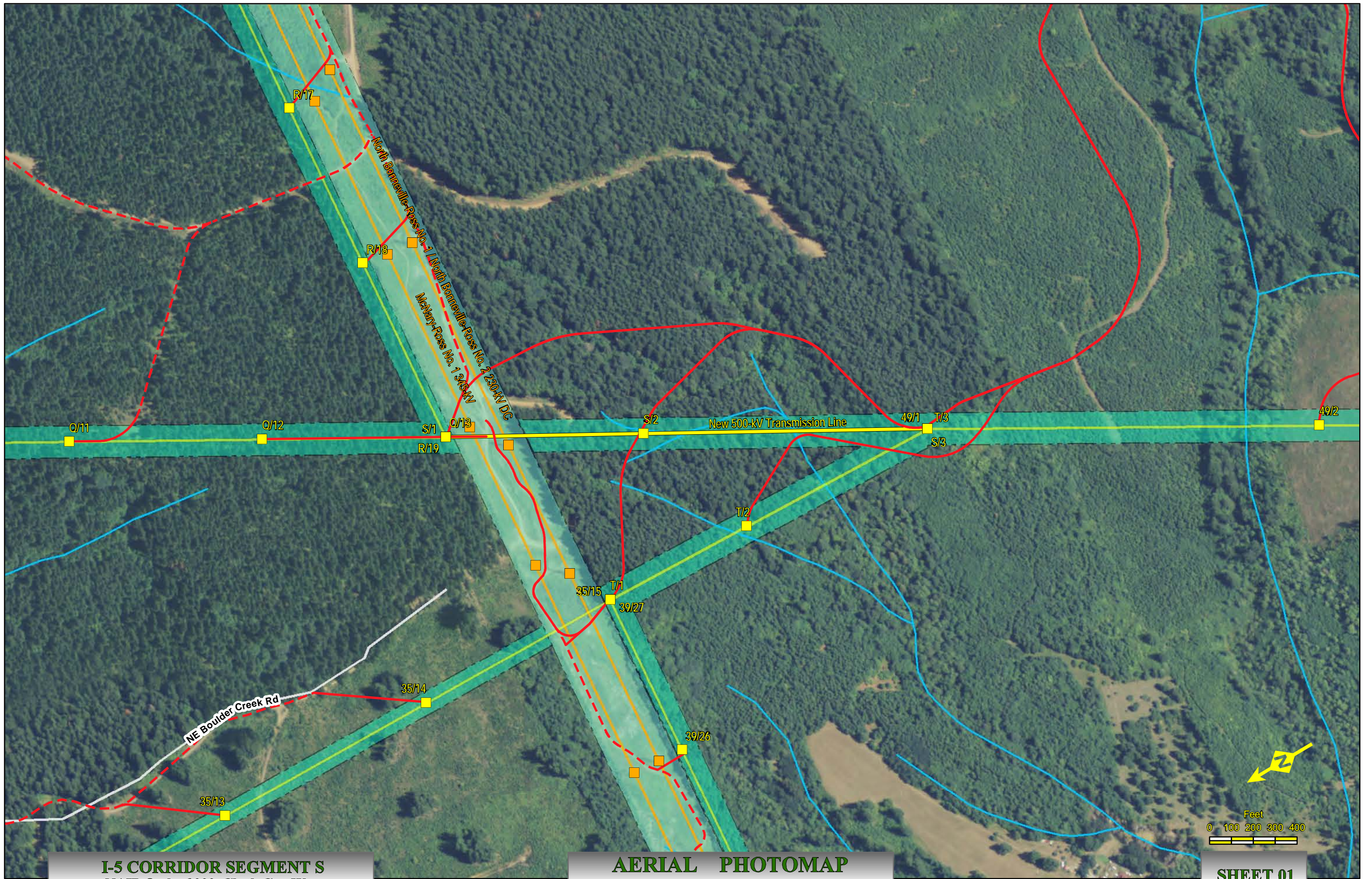


**Legend**

- New 500-kV Transmission Line
- New 500-kV SC, DC, or TC Tower\*
- Existing Transmission Line
- Existing Tower
- New Access Roads
- Improved Access Roads
- Proposed Right-of-Way
- Existing Right-of-Way
- City Limits
- County Boundary
- Existing Roads
- Water Way

\* SC: Single-Circuit, DC: Double-Circuit, TC: Triple-Circuit

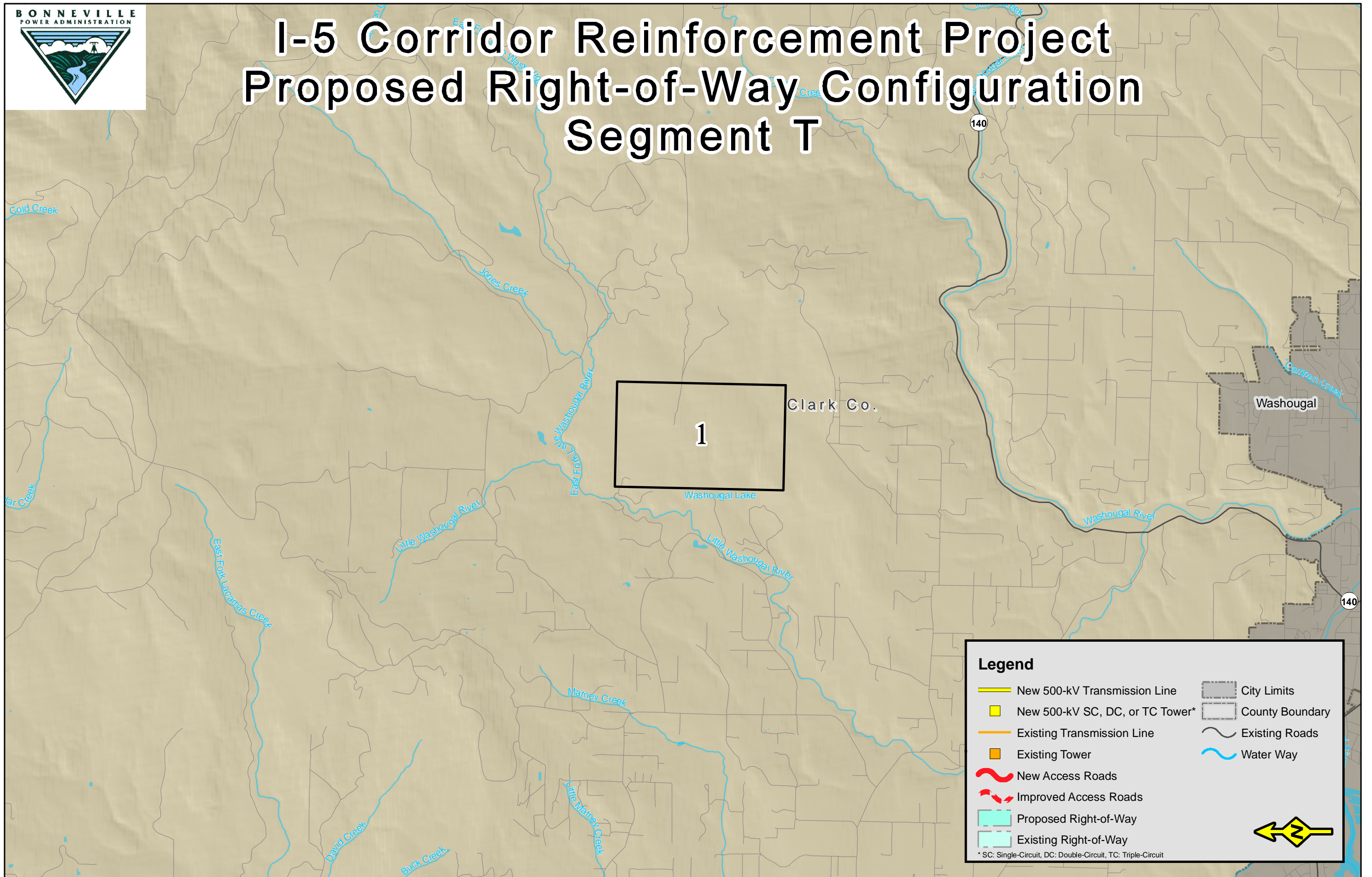









# I-5 Corridor Reinforcement Project Proposed Right-of-Way Configuration Segment T



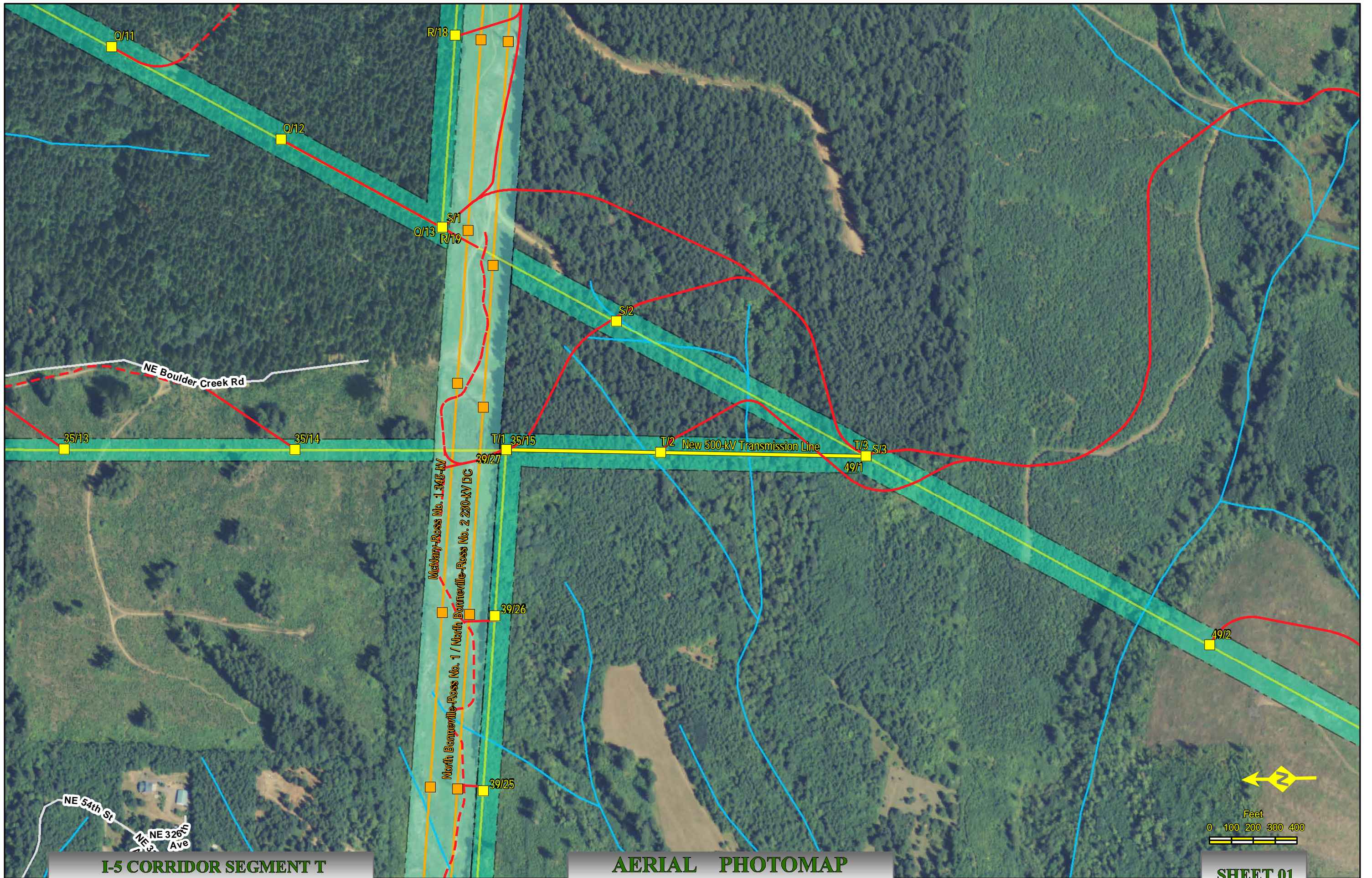
**Legend**

New 500-kV Transmission Line	City Limits
New 500-kV SC, DC, or TC Tower*	County Boundary
Existing Transmission Line	Existing Roads
Existing Tower	Water Way
New Access Roads	
Improved Access Roads	
Proposed Right-of-Way	
Existing Right-of-Way	

\* SC: Single-Circuit, DC: Double-Circuit, TC: Triple-Circuit



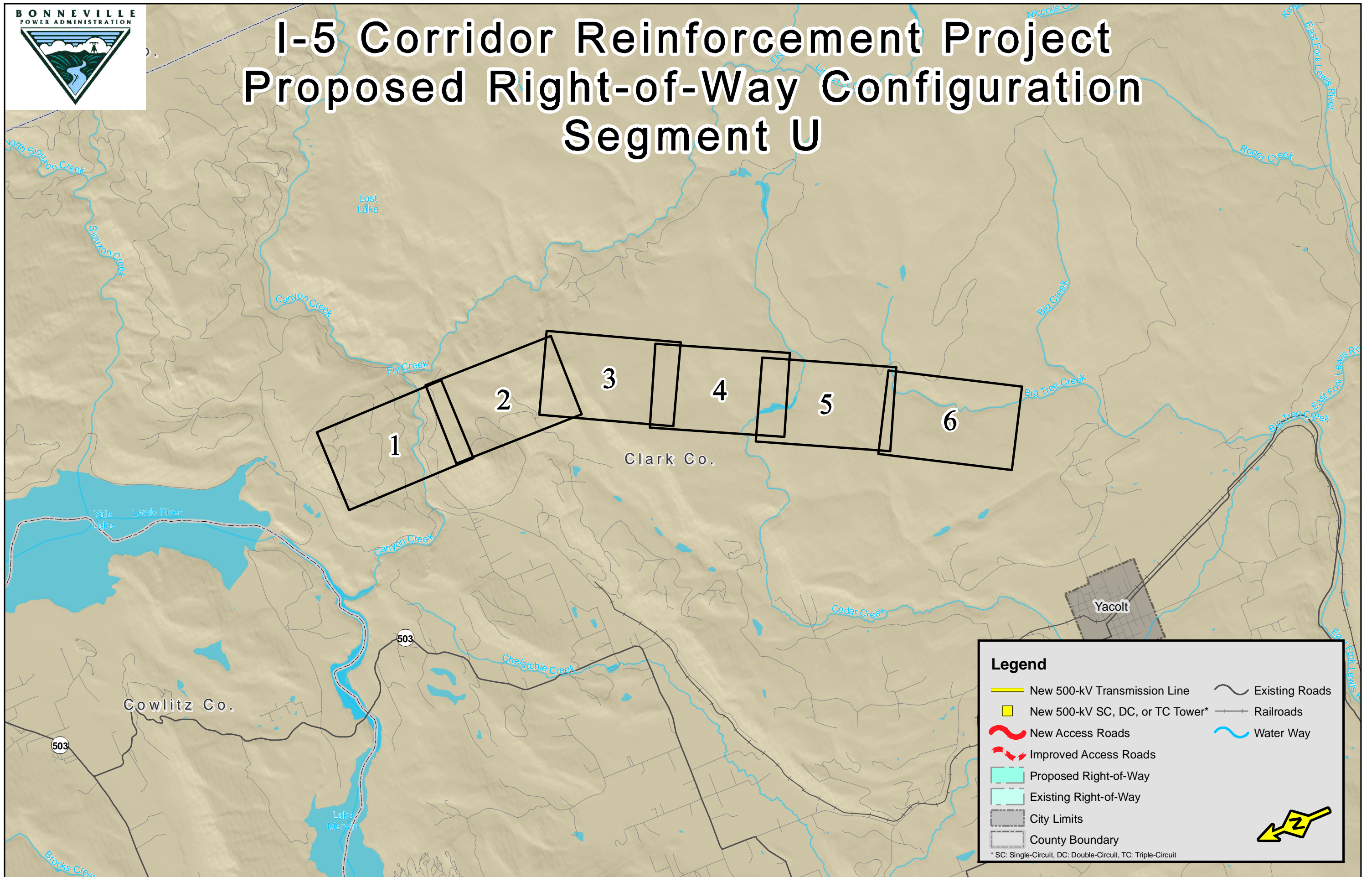








# I-5 Corridor Reinforcement Project Proposed Right-of-Way Configuration Segment U

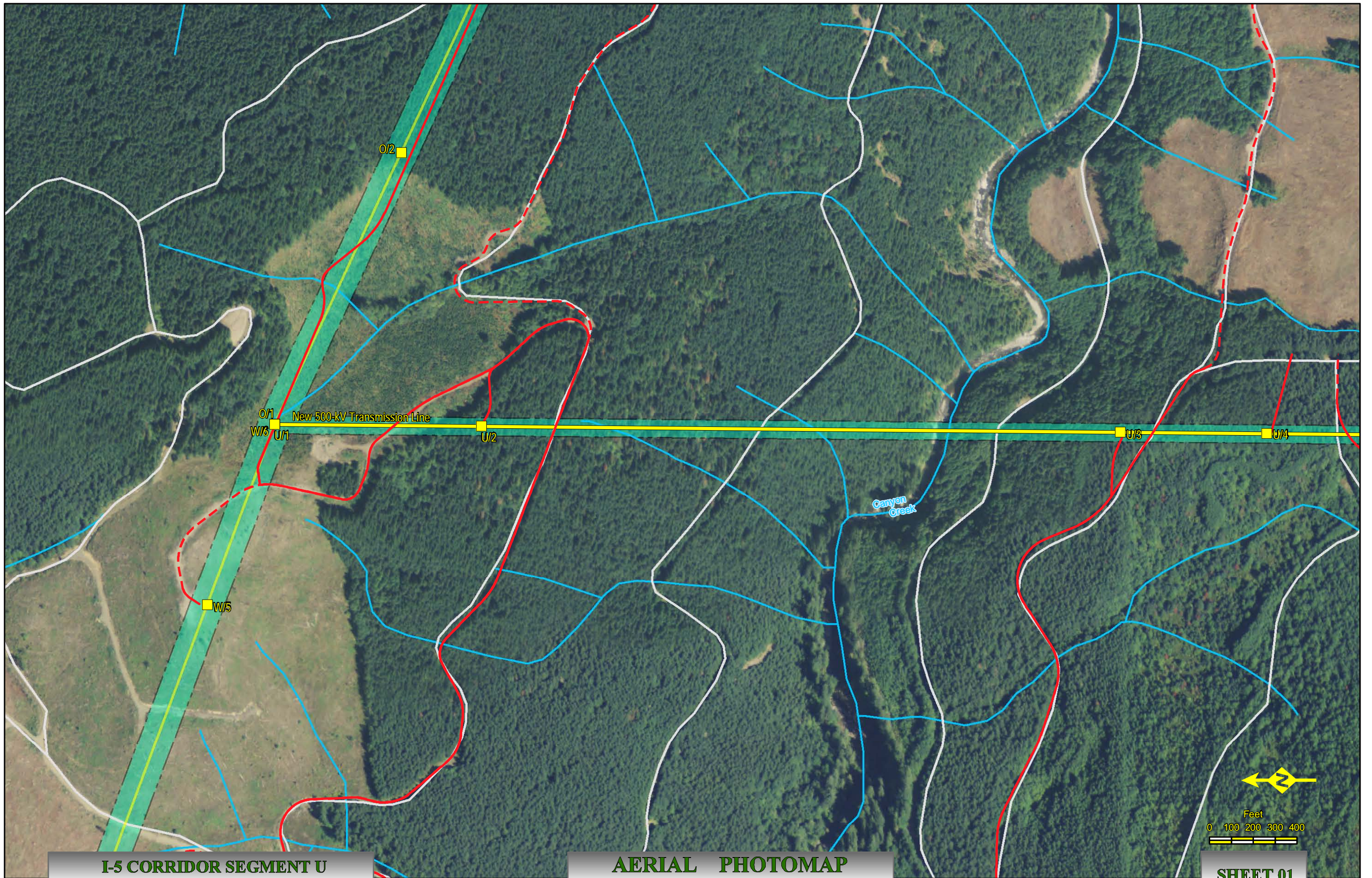


**Legend**

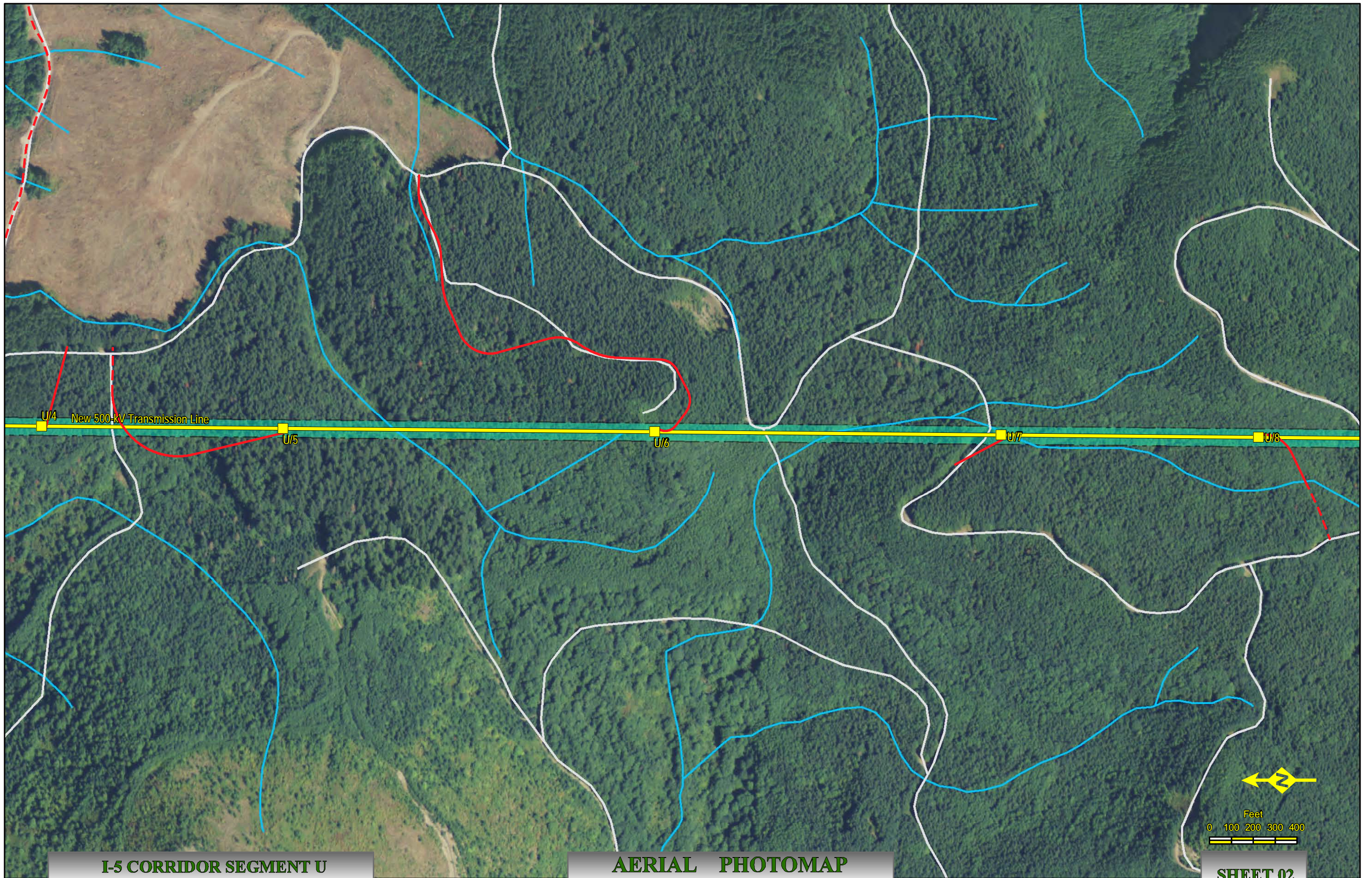
- New 500-kV Transmission Line
- New 500-kV SC, DC, or TC Tower\*
- New Access Roads
- Improved Access Roads
- Proposed Right-of-Way
- Existing Right-of-Way
- City Limits
- County Boundary
- Existing Roads
- Railroads
- Water Way

\* SC: Single-Circuit, DC: Double-Circuit, TC: Triple-Circuit

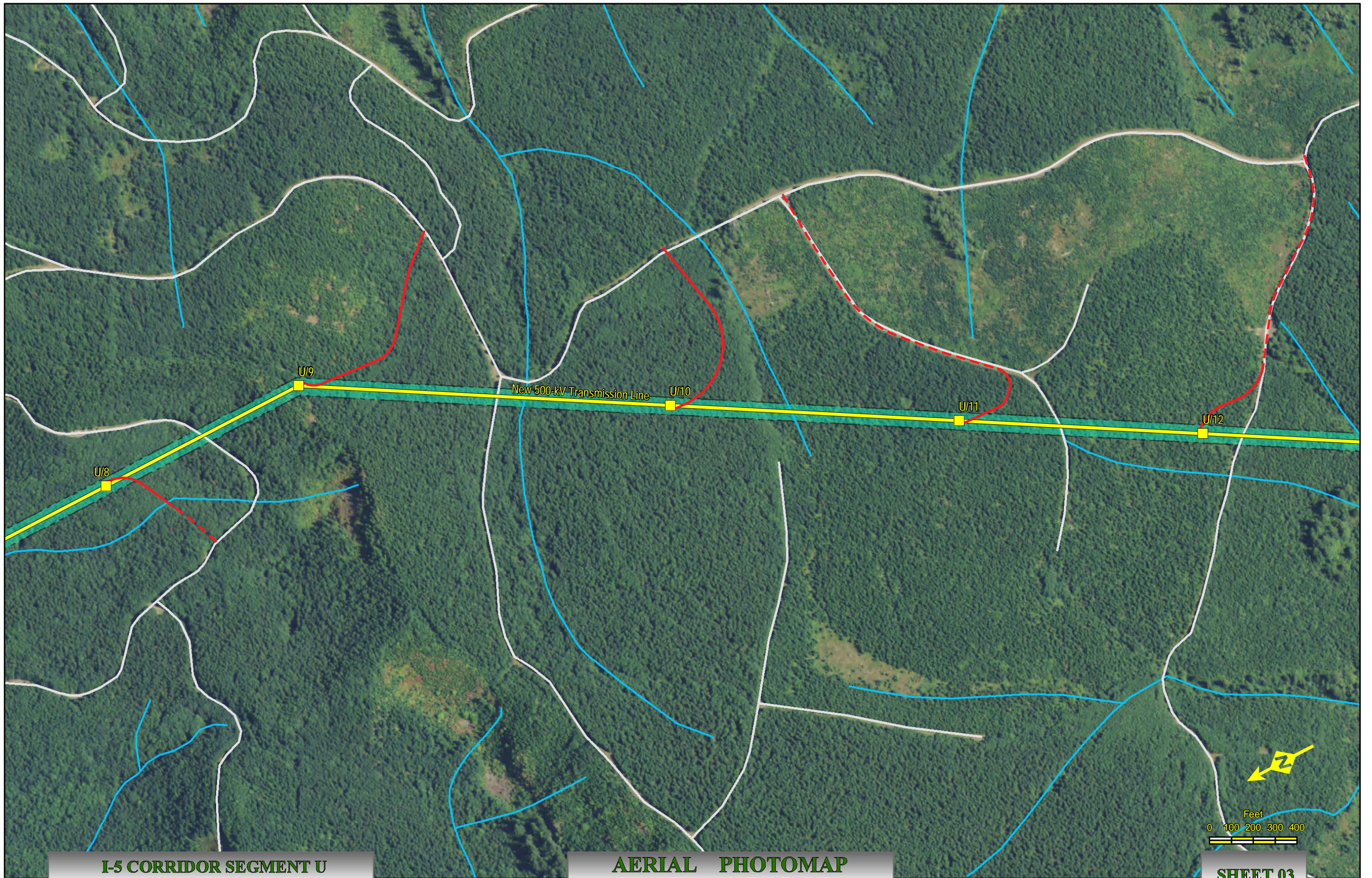




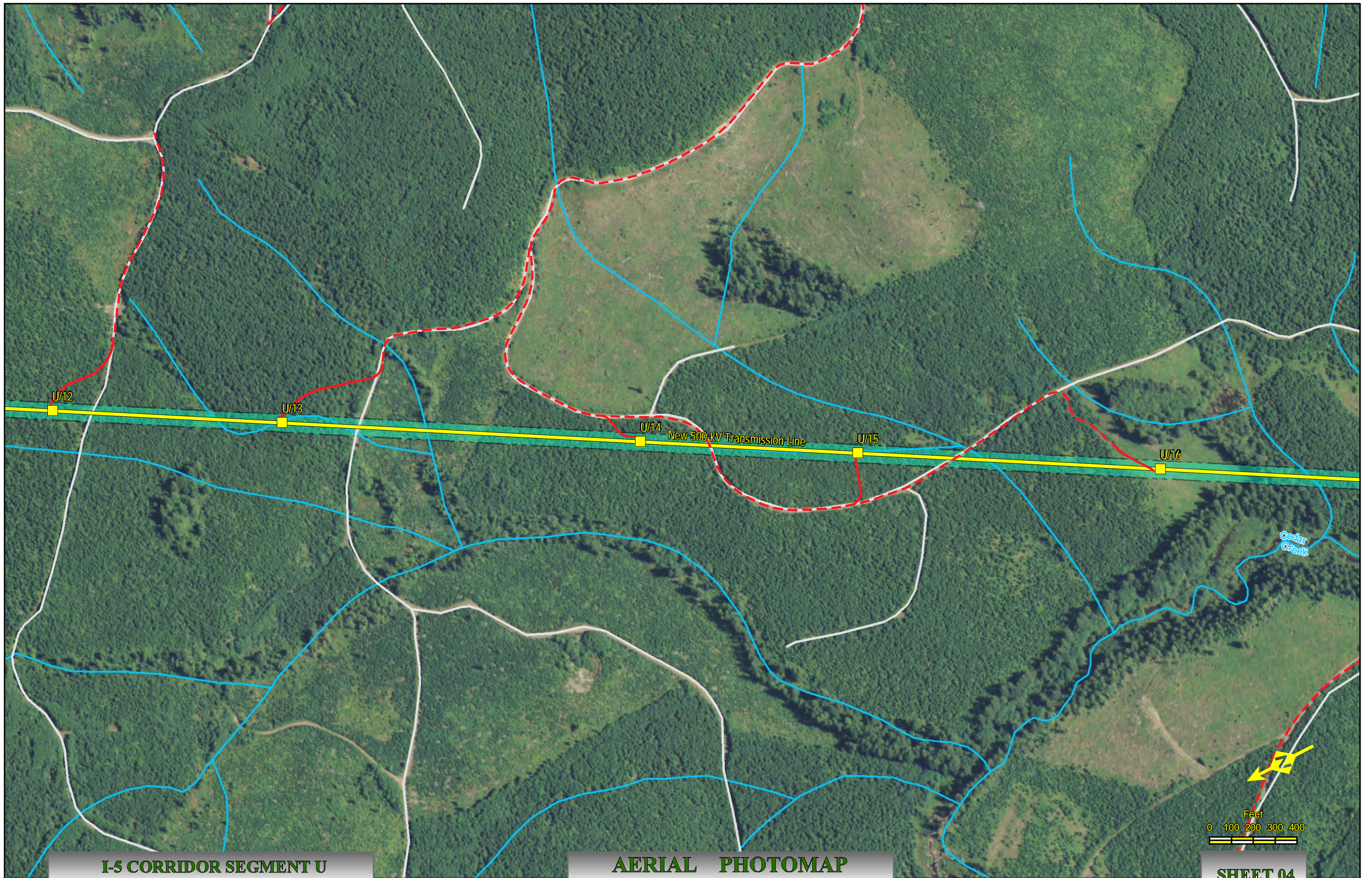




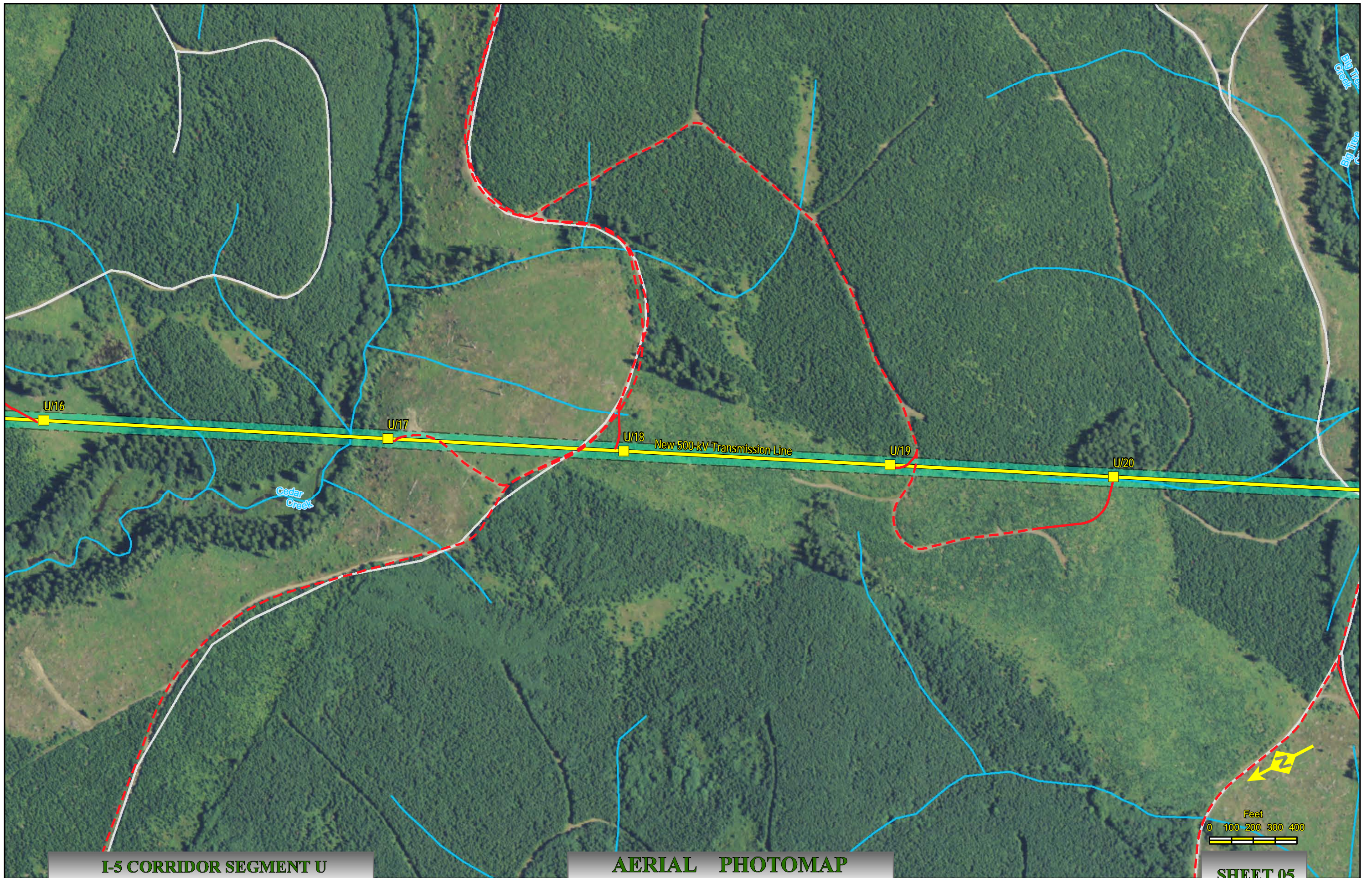




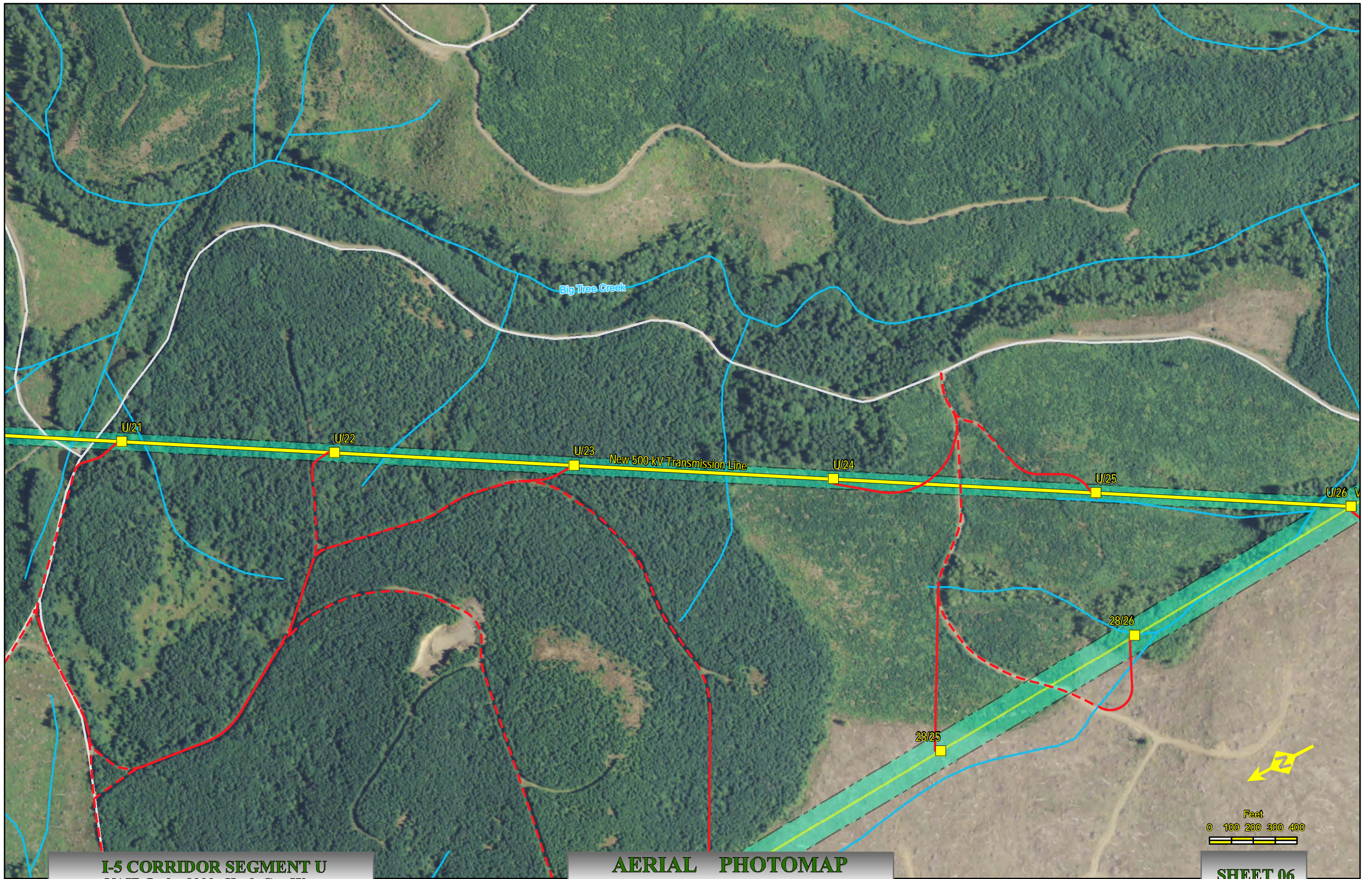












Big Tree Creek

New 500-kV Transmission Line


**I-5 CORRIDOR SEGMENT U**  
NAIP Ortho 2009 Clark Co., Wa.

**AERIAL PHOTOMAP**  
Scale : 1" = 400'

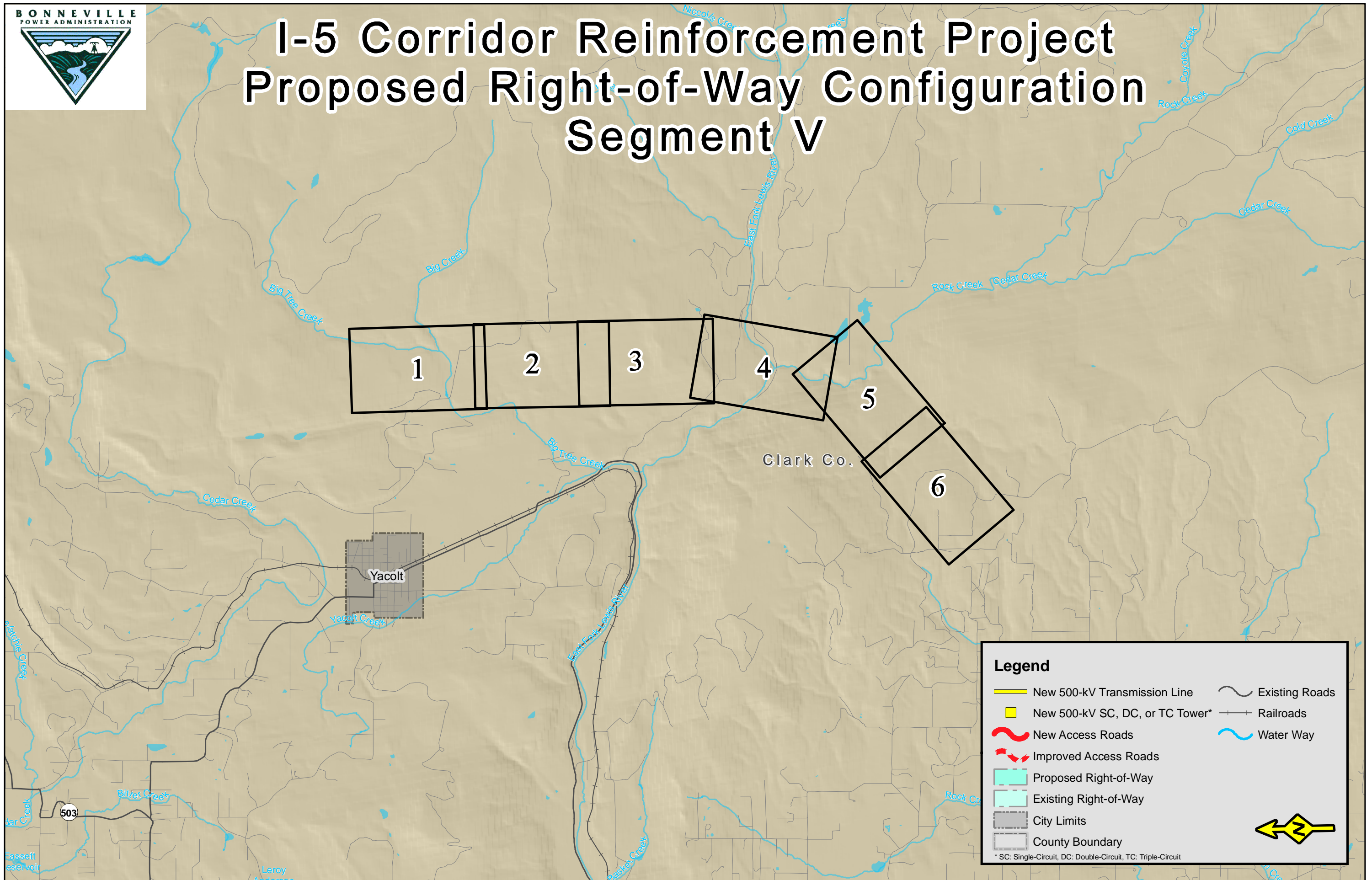
Created: Jun 10, 2011

**SHEET 06**

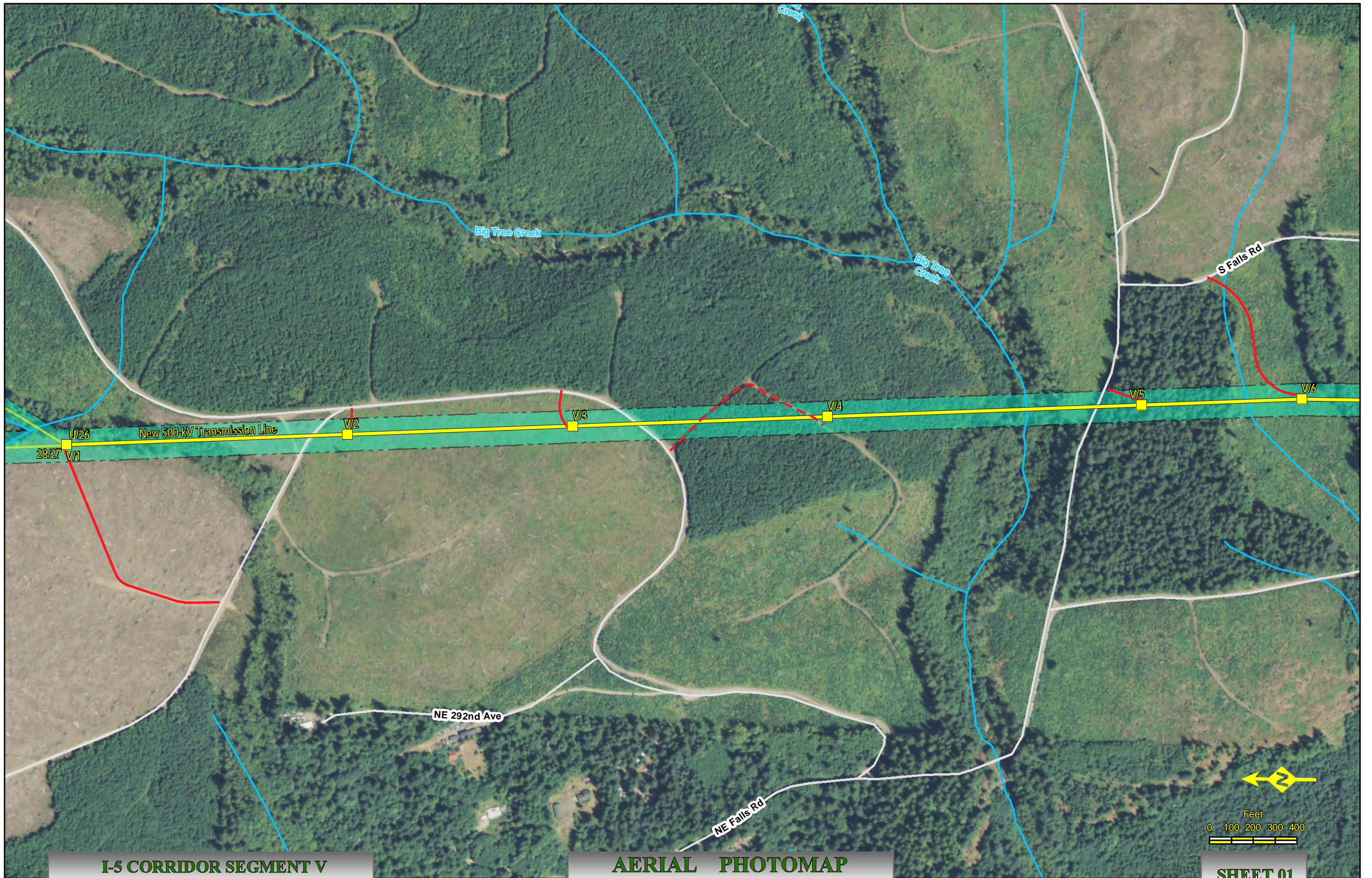




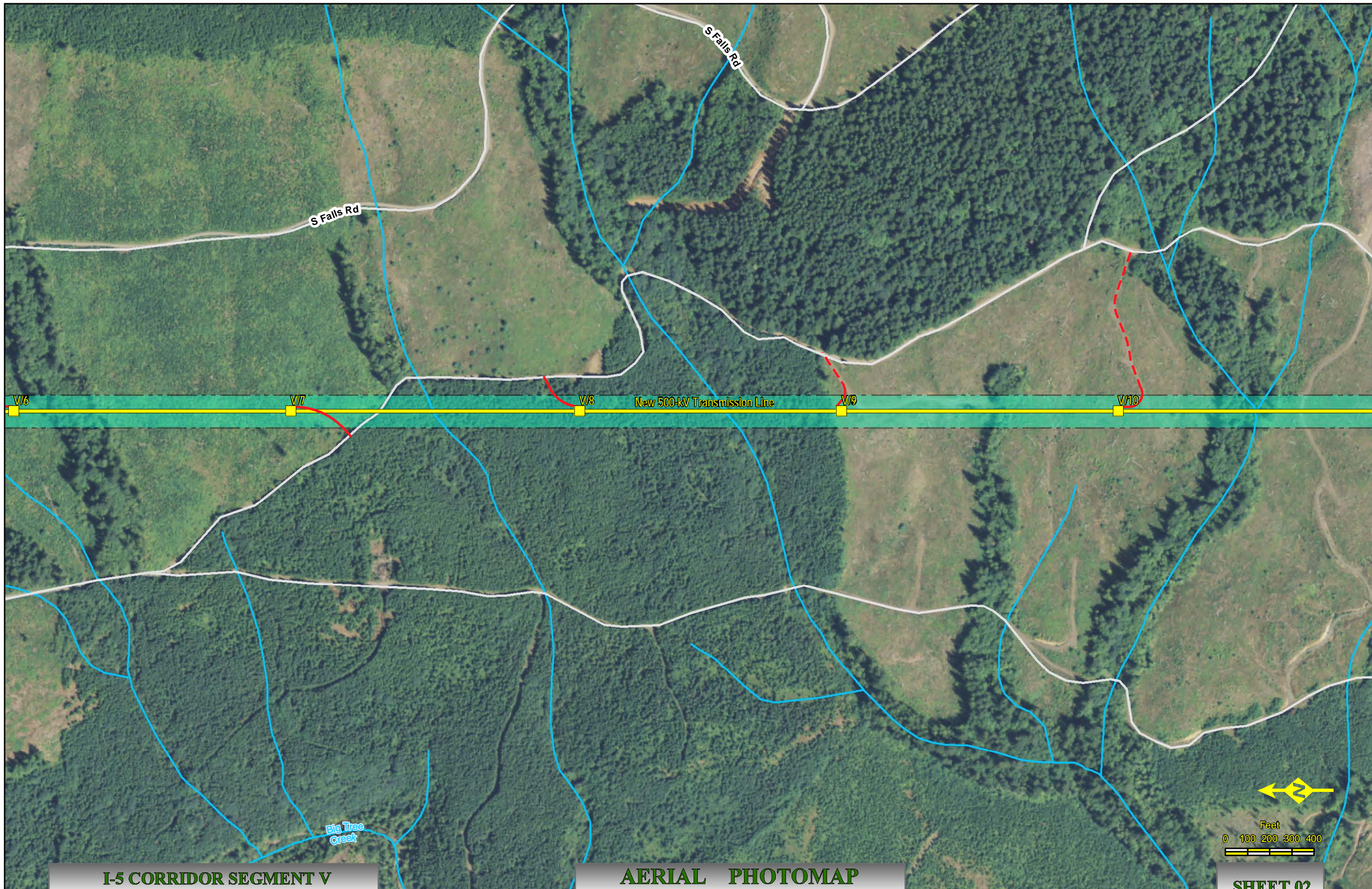
# I-5 Corridor Reinforcement Project Proposed Right-of-Way Configuration Segment V



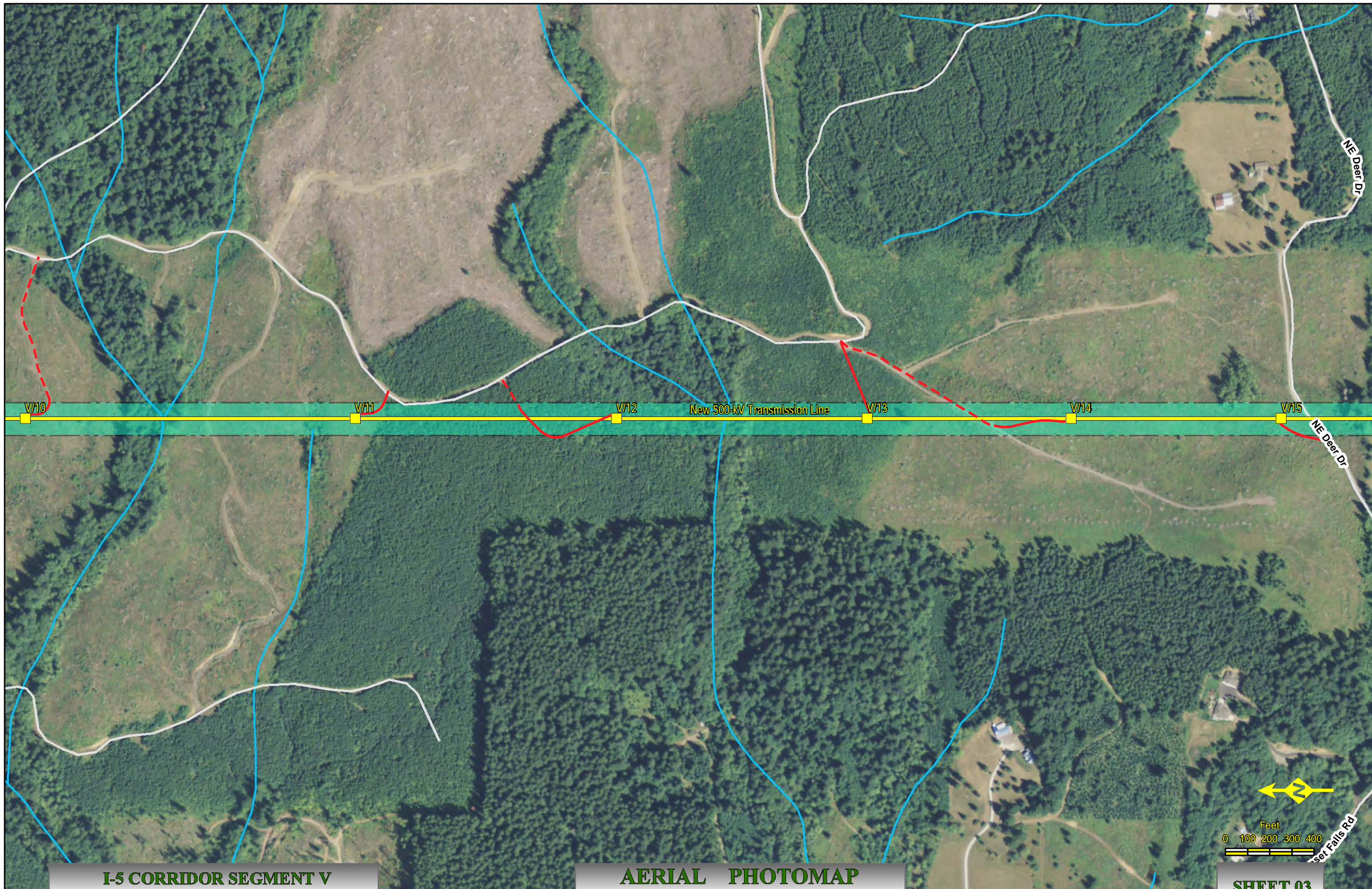




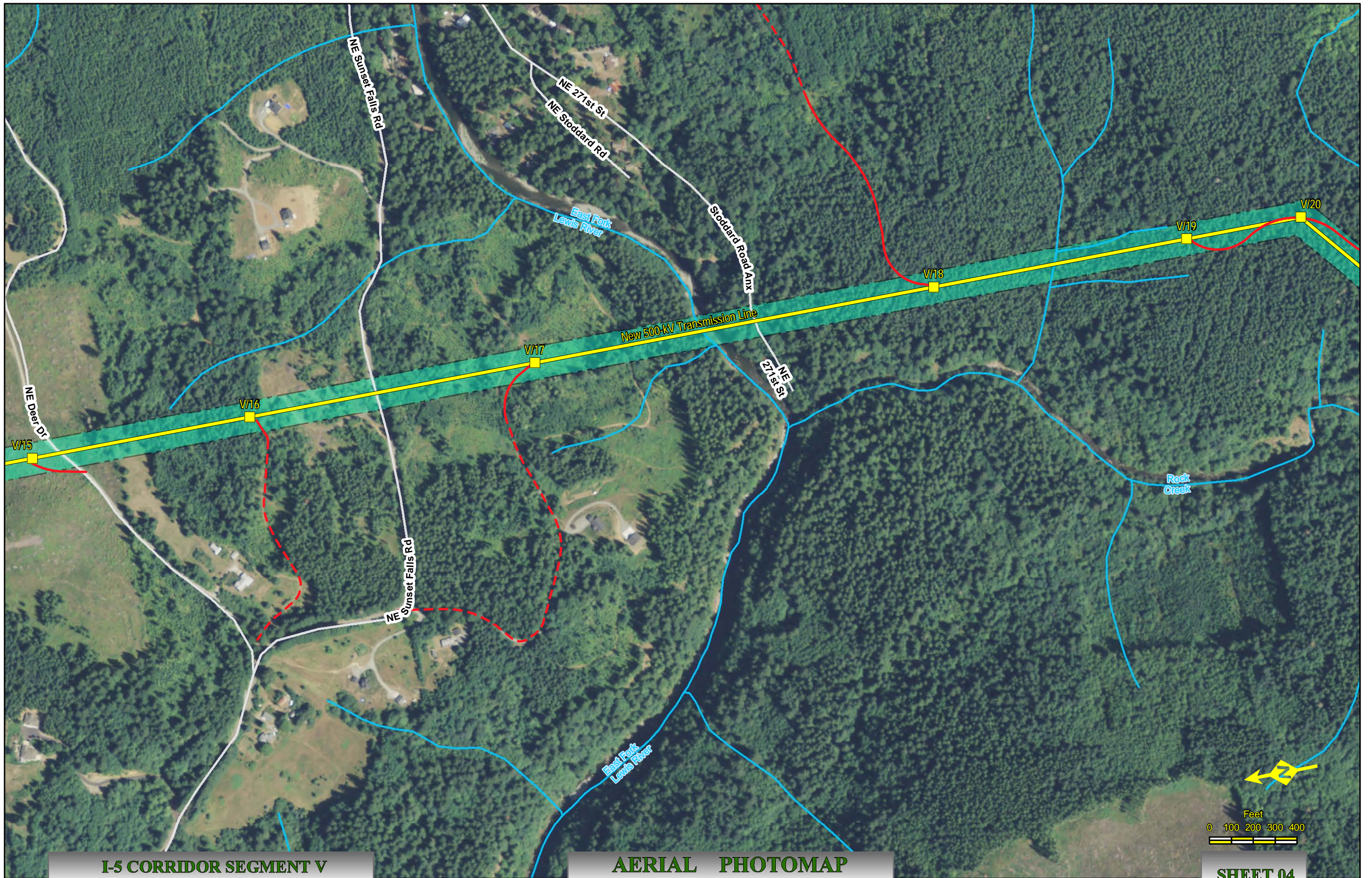




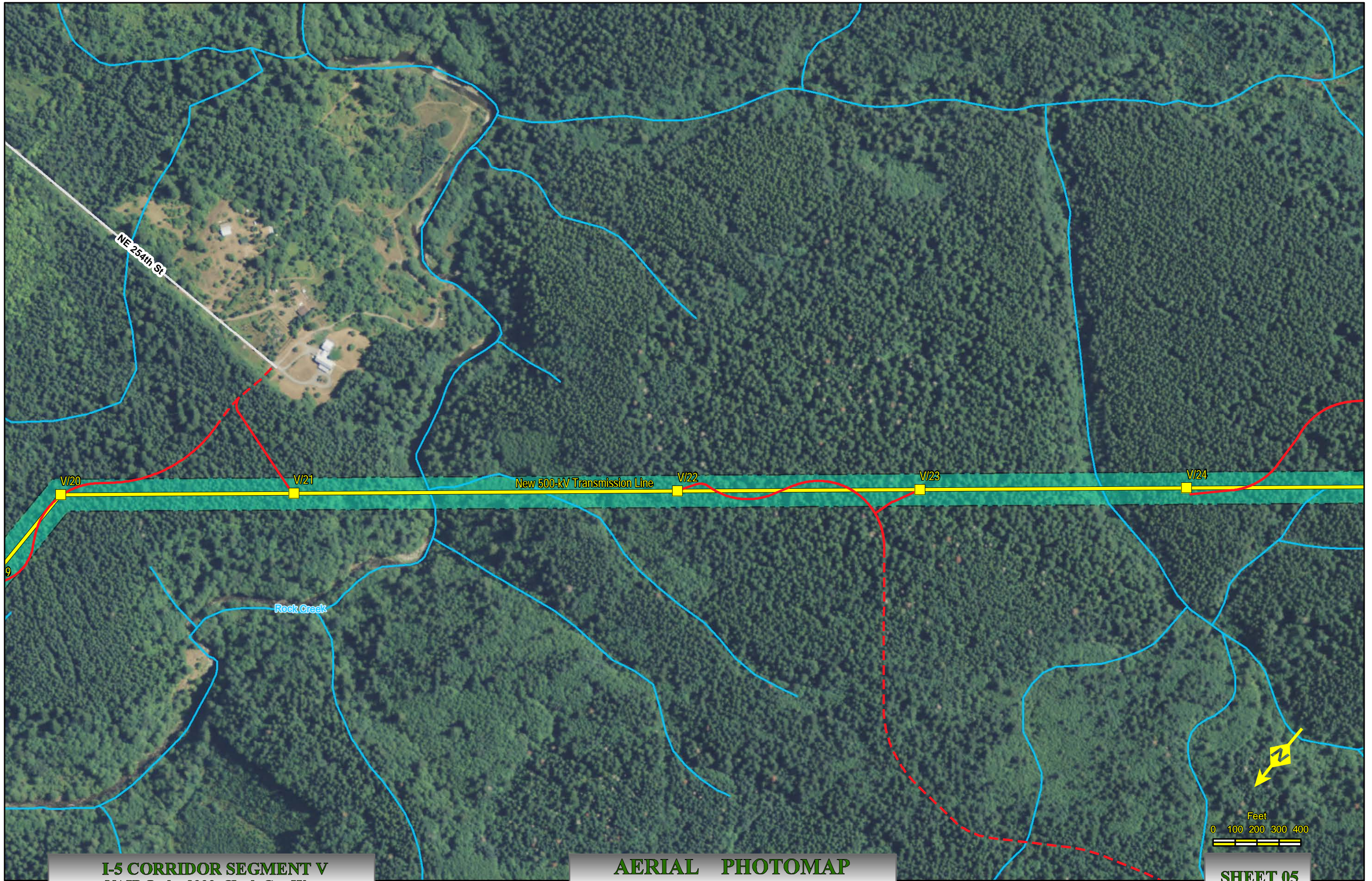




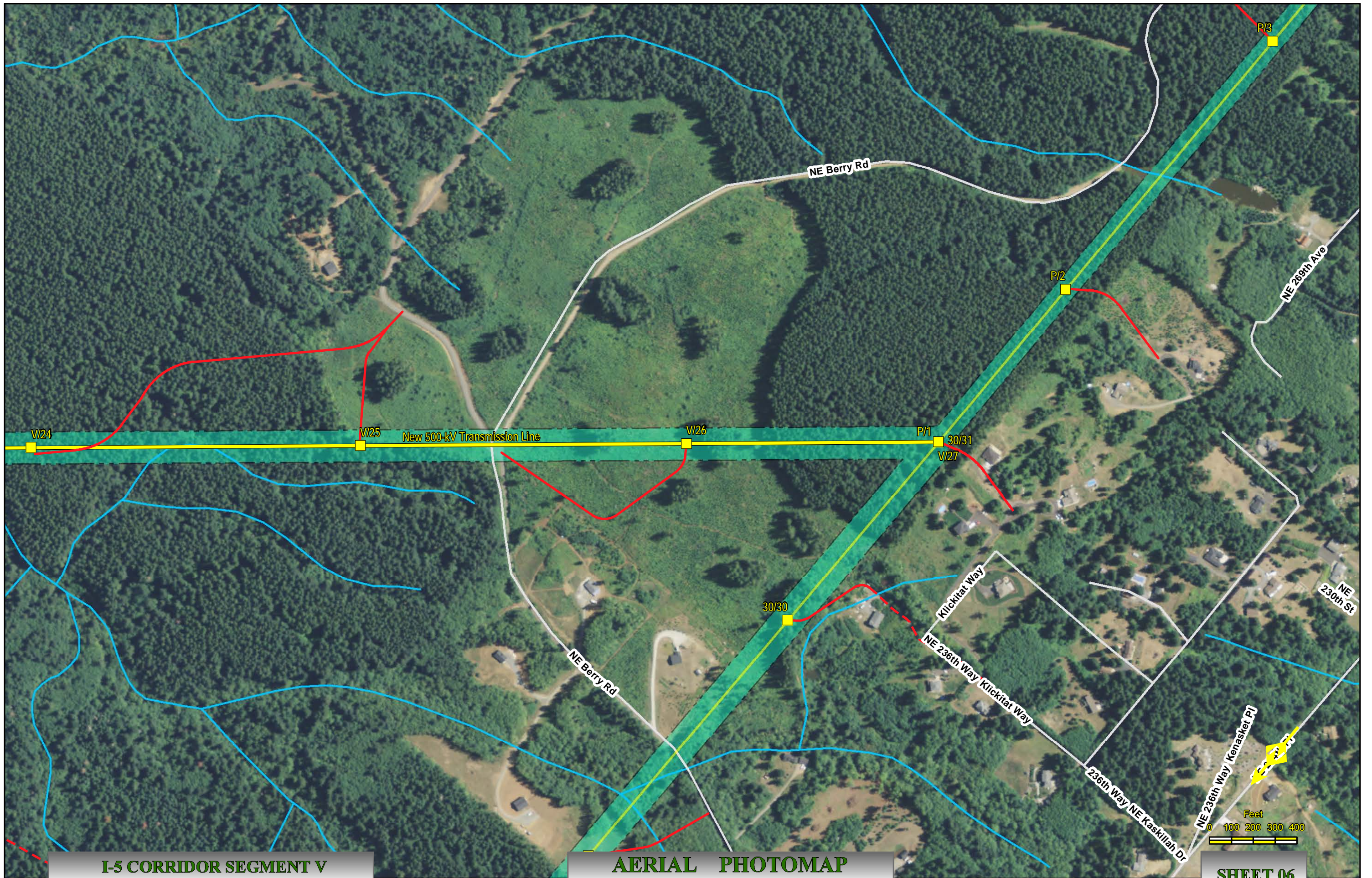
















# I-5 Corridor Reinforcement Project Proposed Right-of-Way Configuration Segment W

