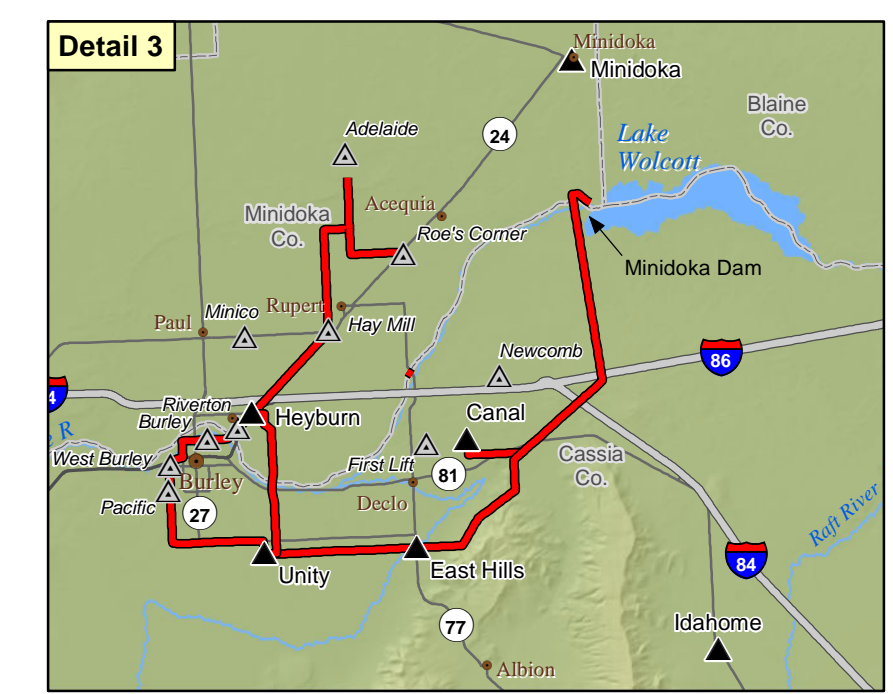
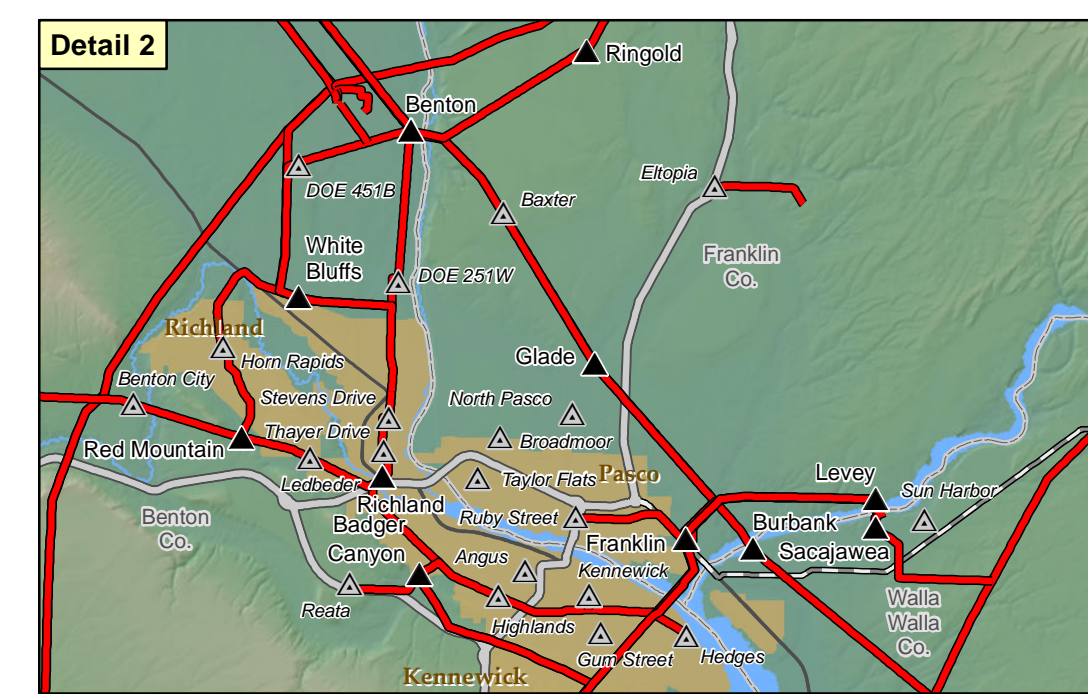
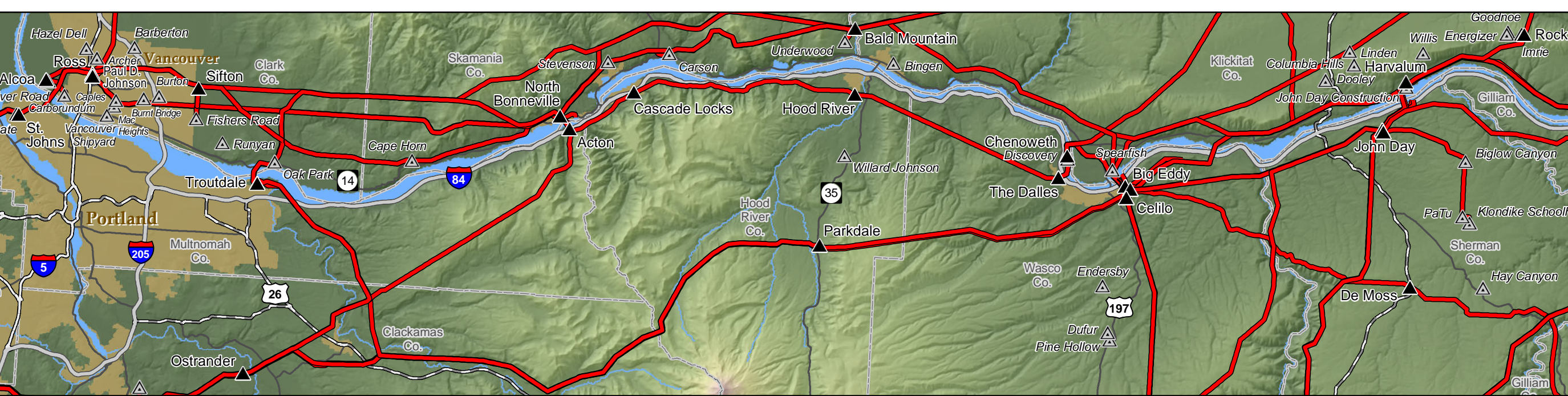


# BPA Transmission Lines and Facilities

- BPA Transmission Line
- BPA Service Area Boundary
- ▲ BPA Substation
- County Boundary
- ▲ Non-BPA Substation
- Tribal Reservation



This product was made for informational and display purposes only and was created with best available data as time of production. It does not represent any legal information or boundaries. BPA GIS Database, 2018.

7/5/2018  
 GIS Analyst: DLV  
 BPA\_TransmissionLines\_and\_Facilities\_July2018