













Proposed Marys Peak BPA Communication Site Project - Project Vicinity Map - Benton County, OR

-  Summit Communication Site
-  City of Corvallis Communication Site
-  Consumers Power Incorporated Communication Site
-  Union Pacific Communication Site
-  Day Use Area
-  Campground
-  Marys Peak Scenic Botanical Area
-  PLSS Sections
-  Bureau of Land Management
-  City Of Corvallis Parcel
-  USFS Forest Boundary
-  Local Roads

This product was made for informational and display purposes only and was created with best available data at time of production. It does not represent any legal information or boundaries. Source: BPA Regional GIS Database, 2016

