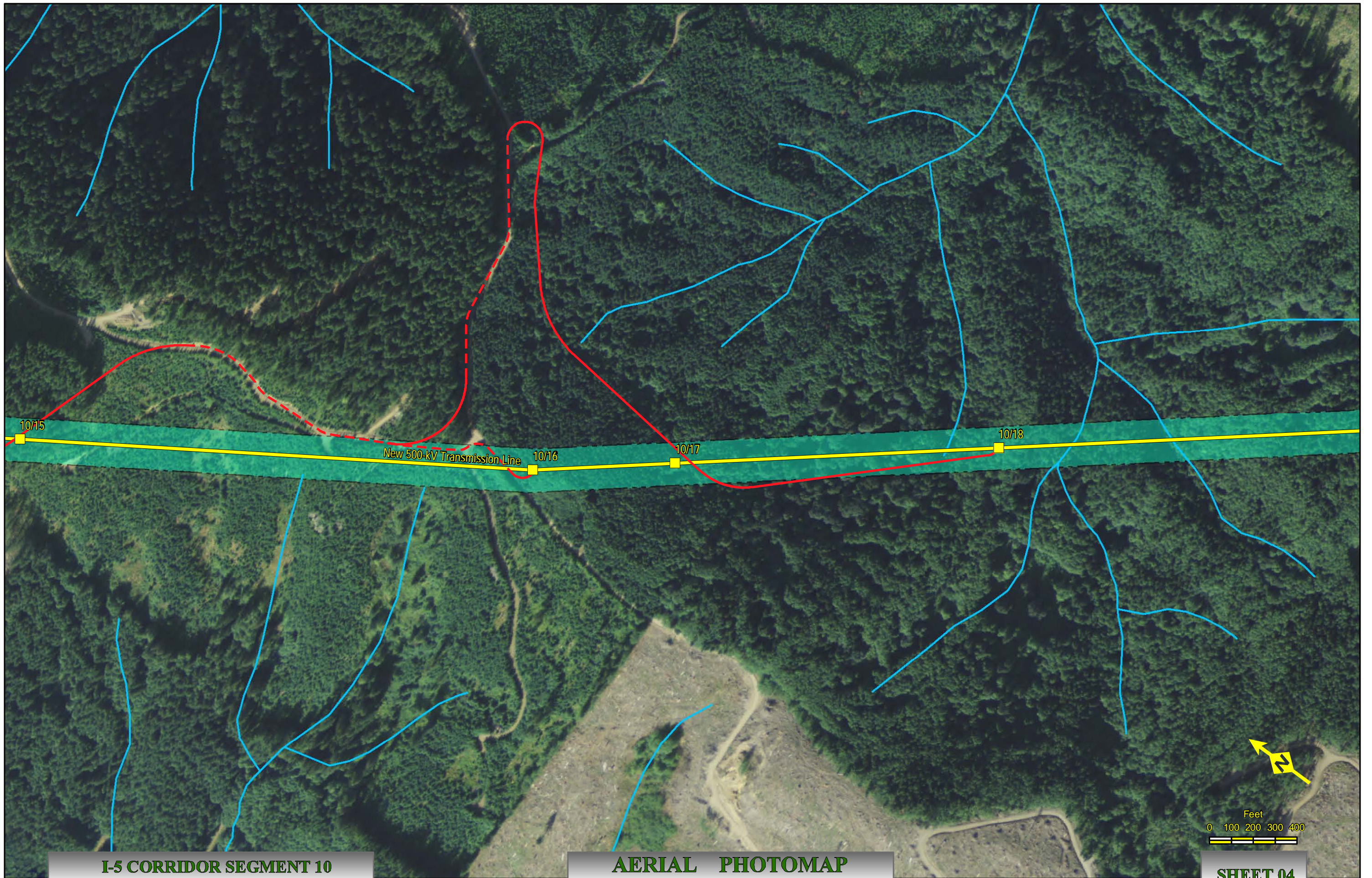


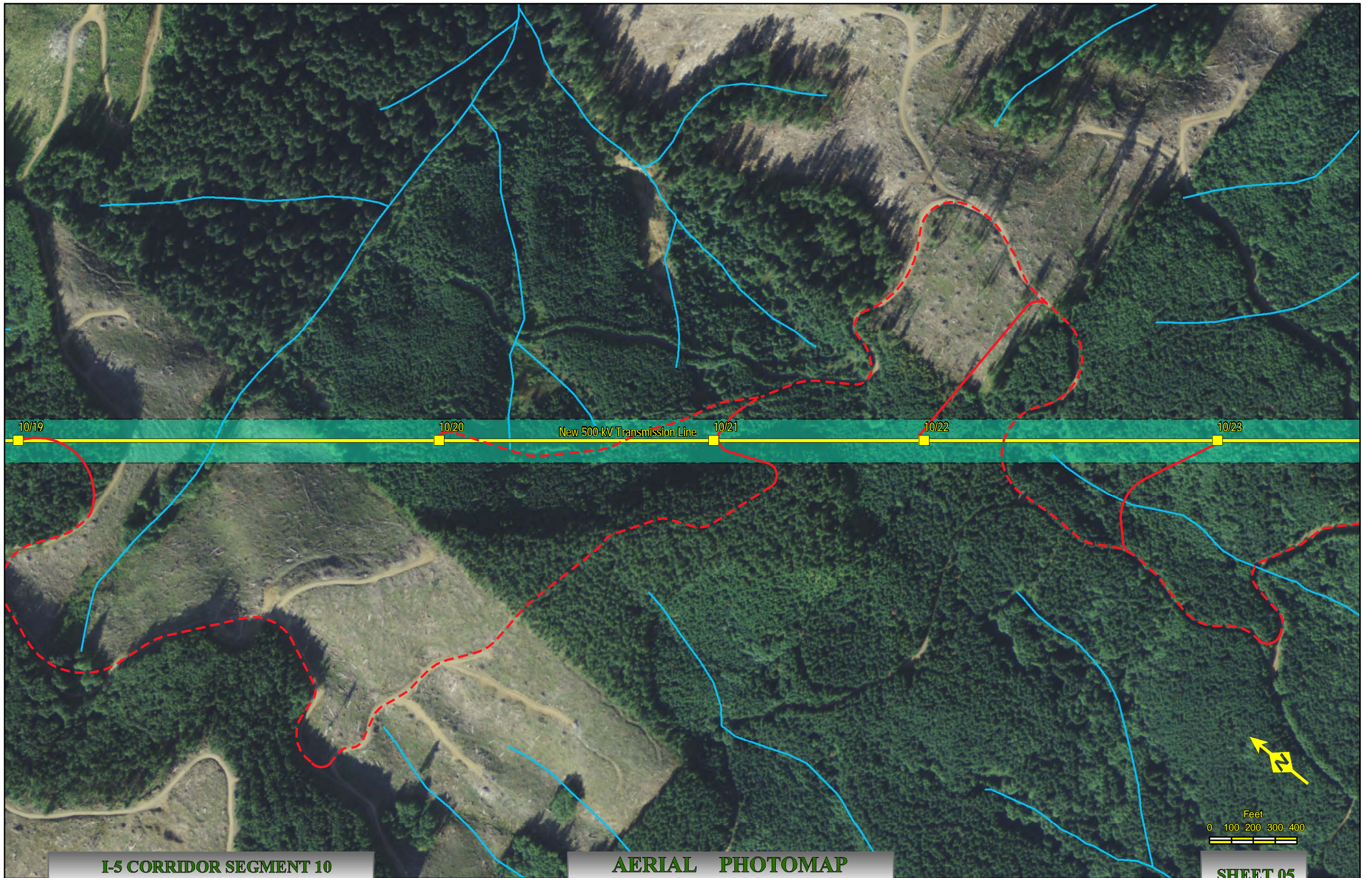
I-5 CORRIDOR SEGMENT 10
NAIP Ortho 2009 Cowlitz Co., Wa.

AERIAL PHOTOMAP
Scale : 1" = 400'

Created: Jun 03, 2011

SHEET 03





10/19

10/20

New 500-kV Transmission Line

10/21

10/22

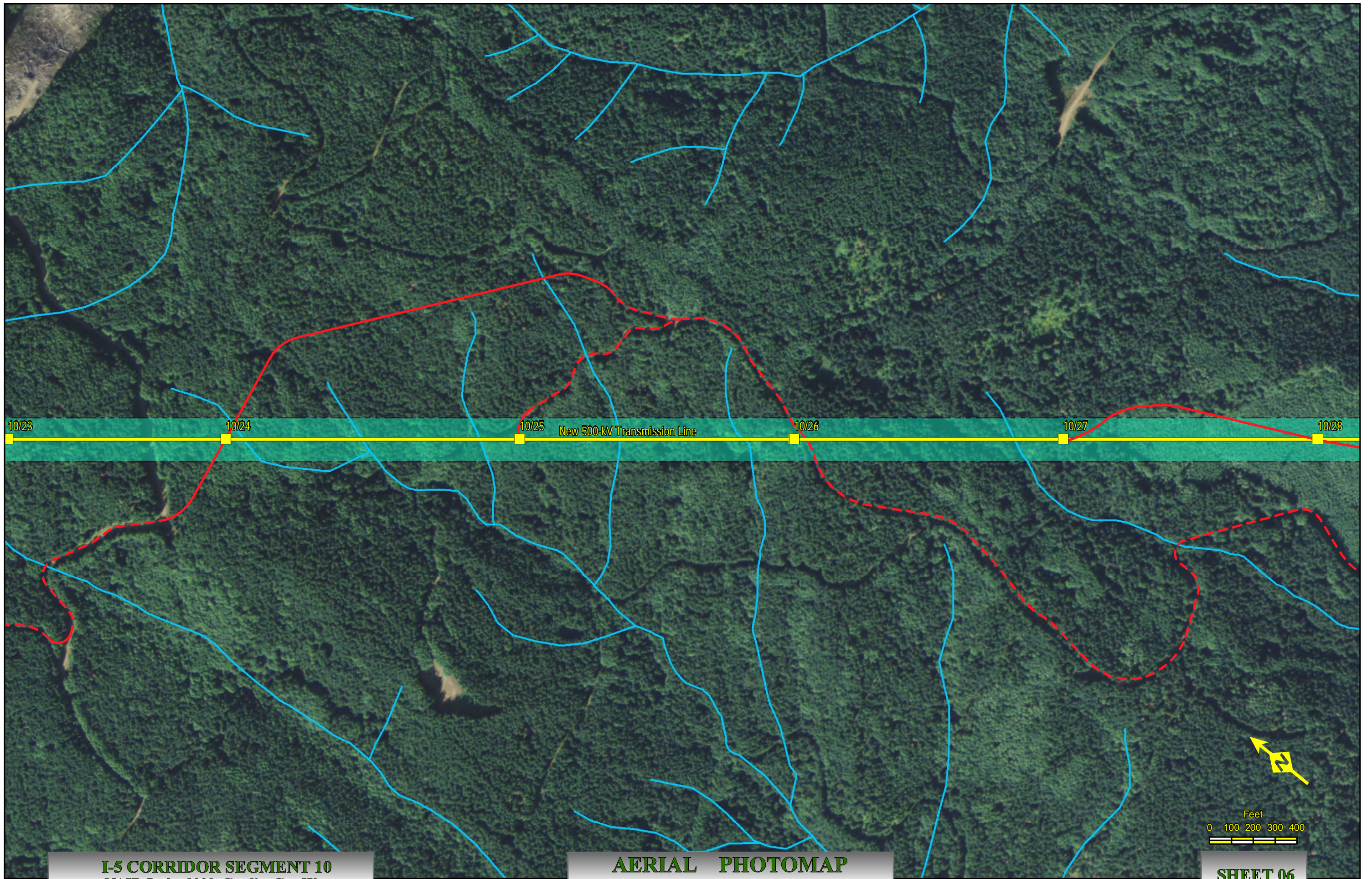
10/23

I-5 CORRIDOR SEGMENT 10
NAIP Ortho 2009 Cowlitz Co., Wa.

AERIAL PHOTOMAP
Scale : 1" = 400'

Created: Jun 03, 2011

SHEET 05

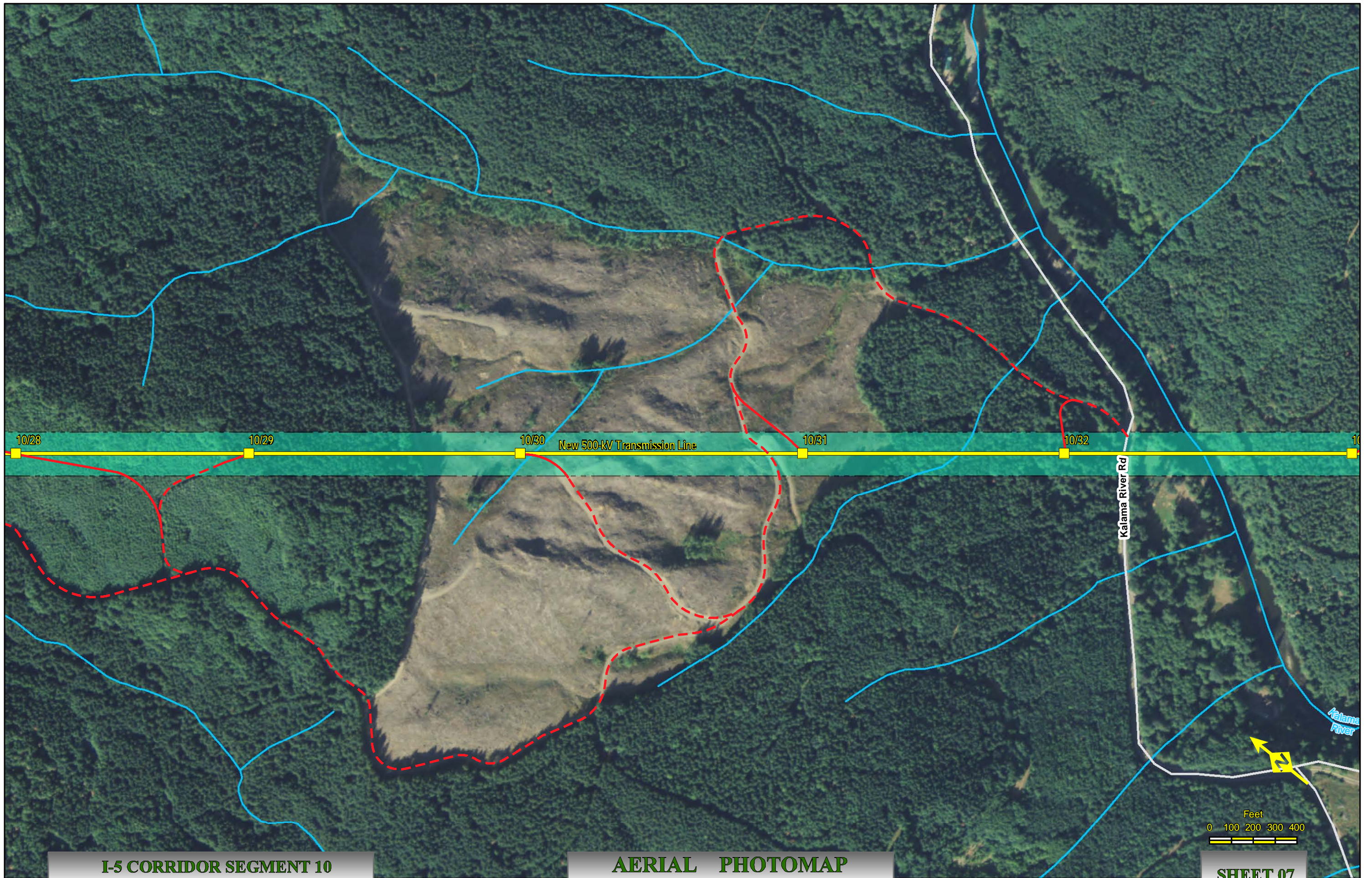


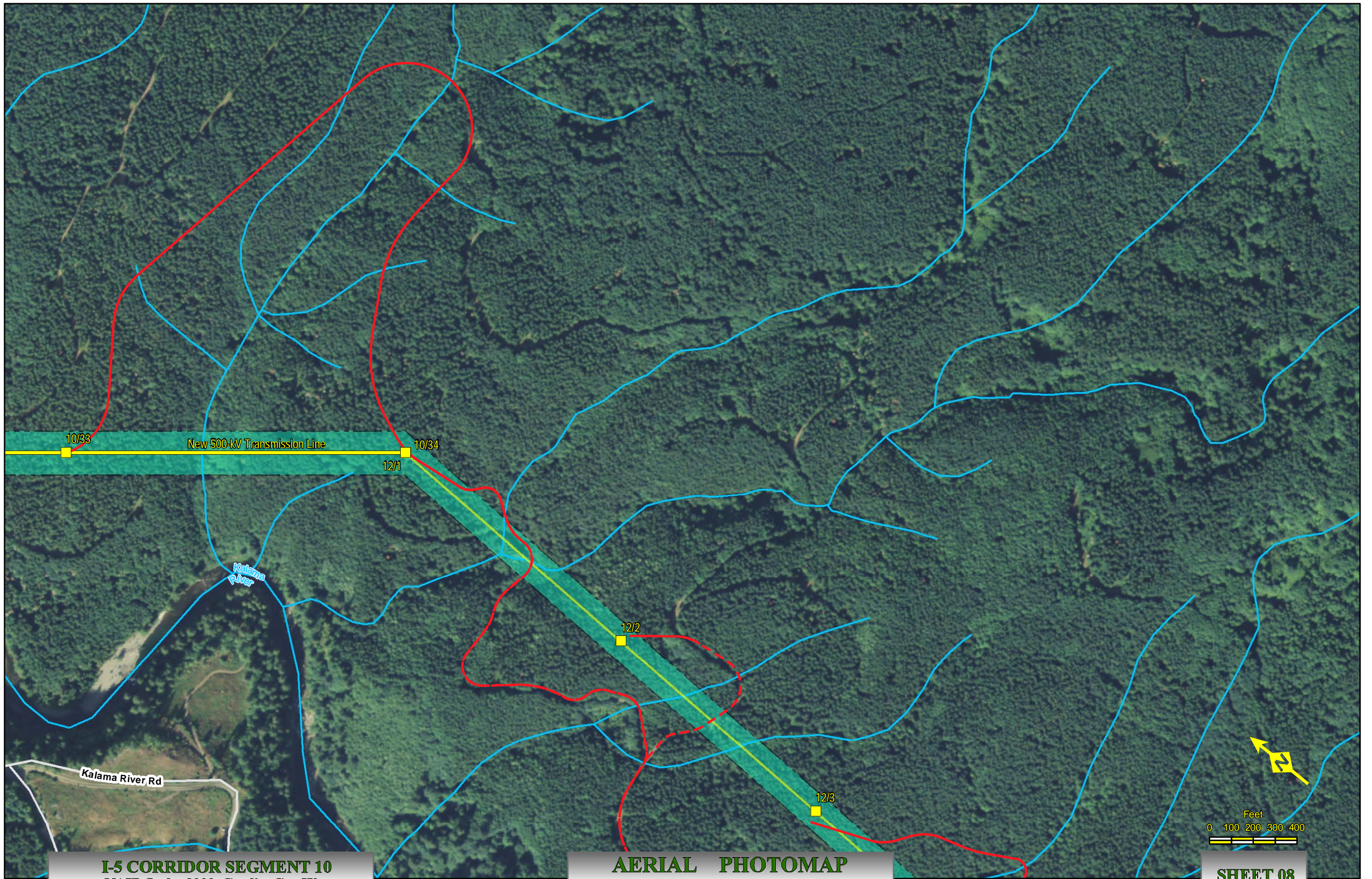
I-5 CORRIDOR SEGMENT 10
NAIP Ortho 2009 Cowlitz Co., Wa.

AERIAL PHOTOMAP
Scale : 1" = 400'

Created: Jun 03, 2011

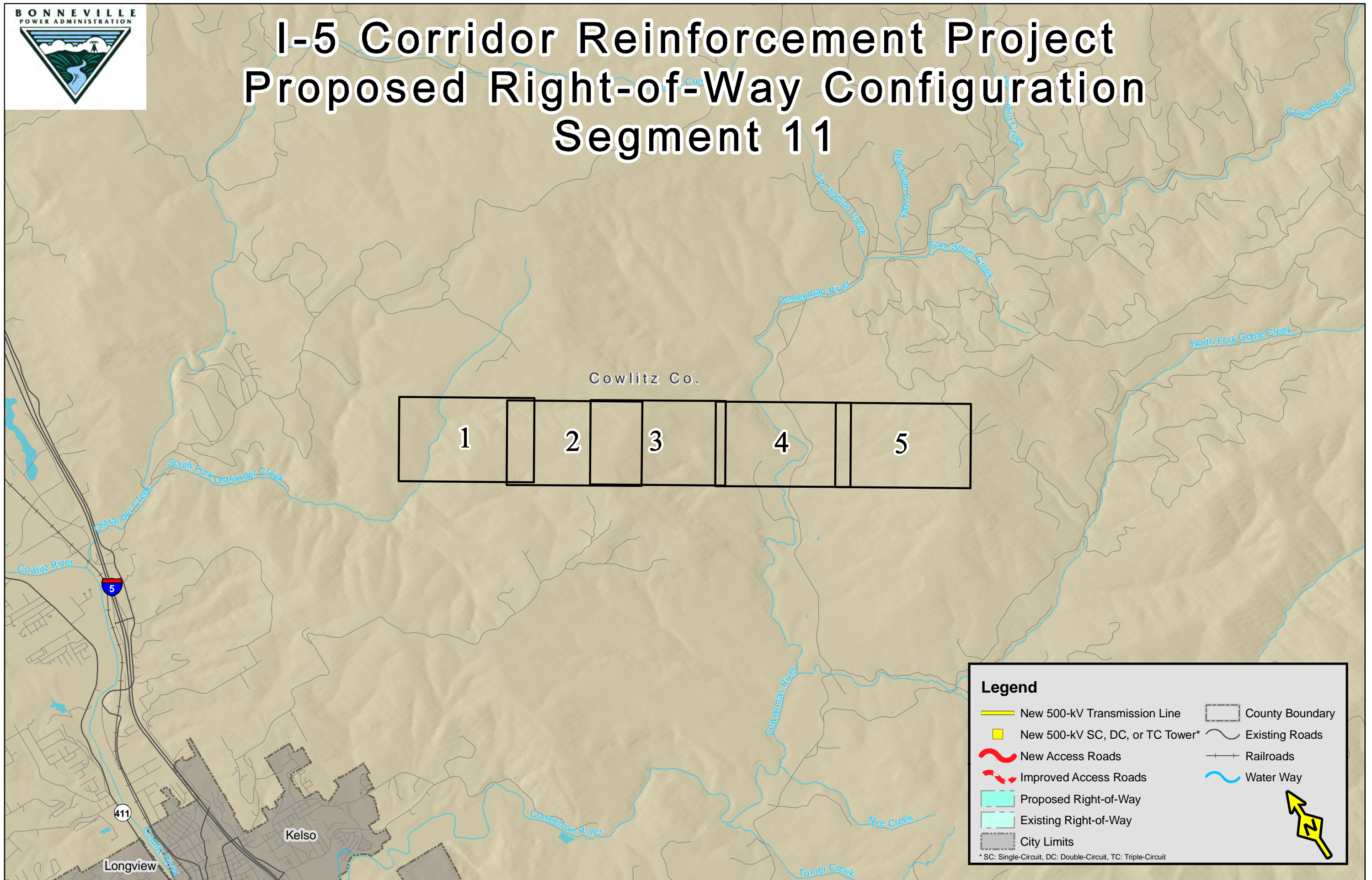
SHEET 06

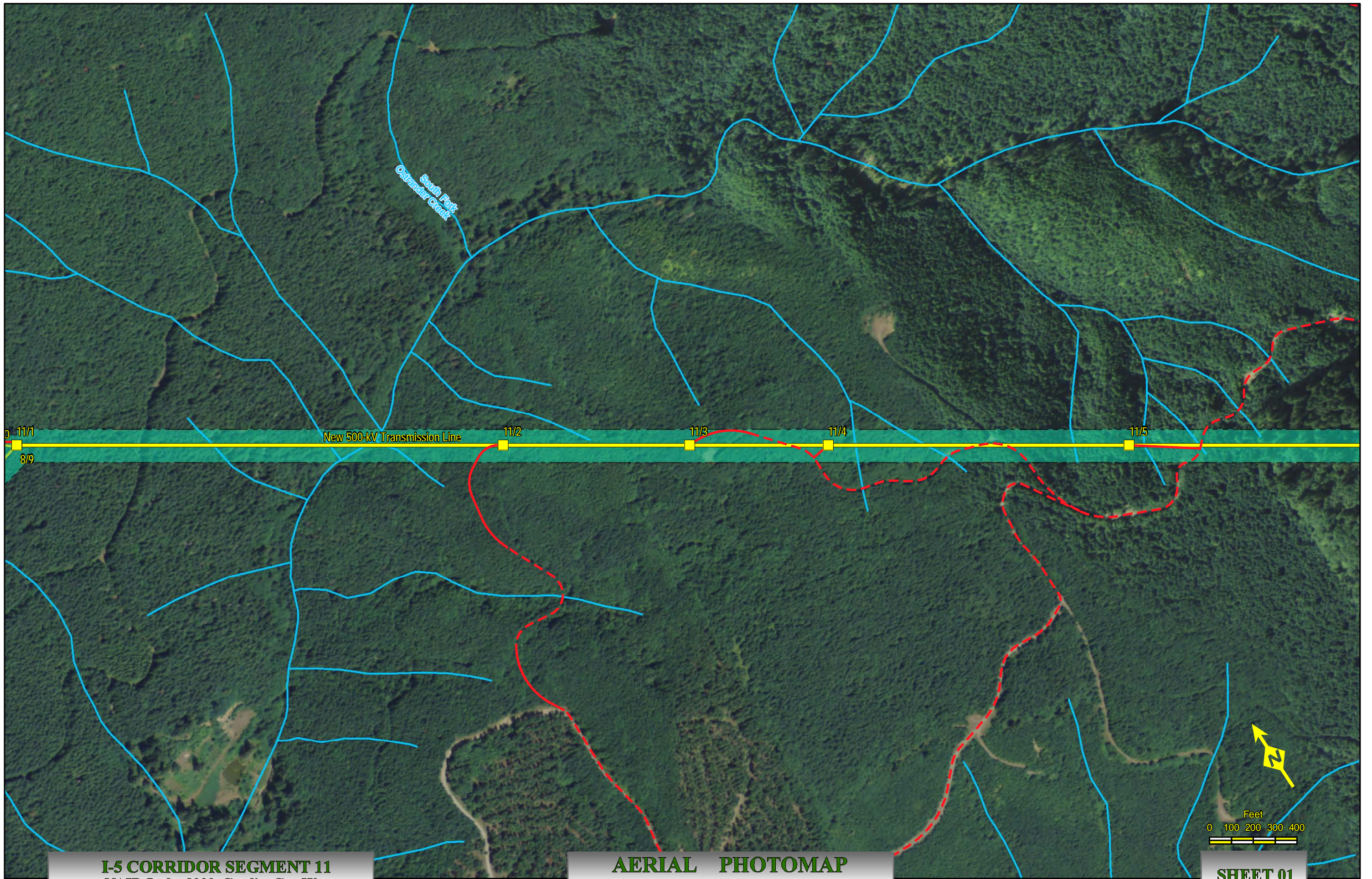






I-5 Corridor Reinforcement Project Proposed Right-of-Way Configuration Segment 11





11/1
8/9

New 500-kV Transmission Line

11/2

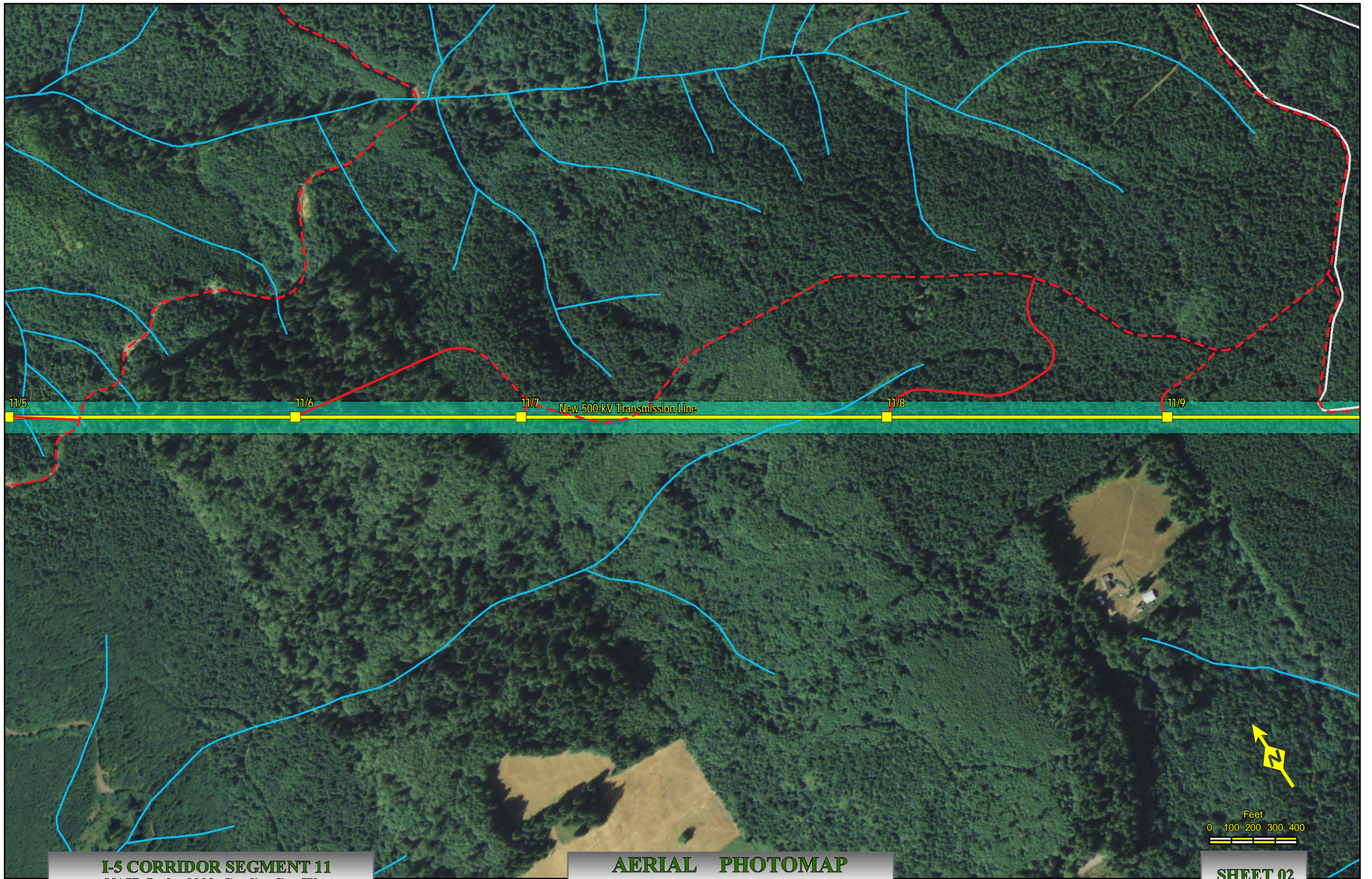
11/3

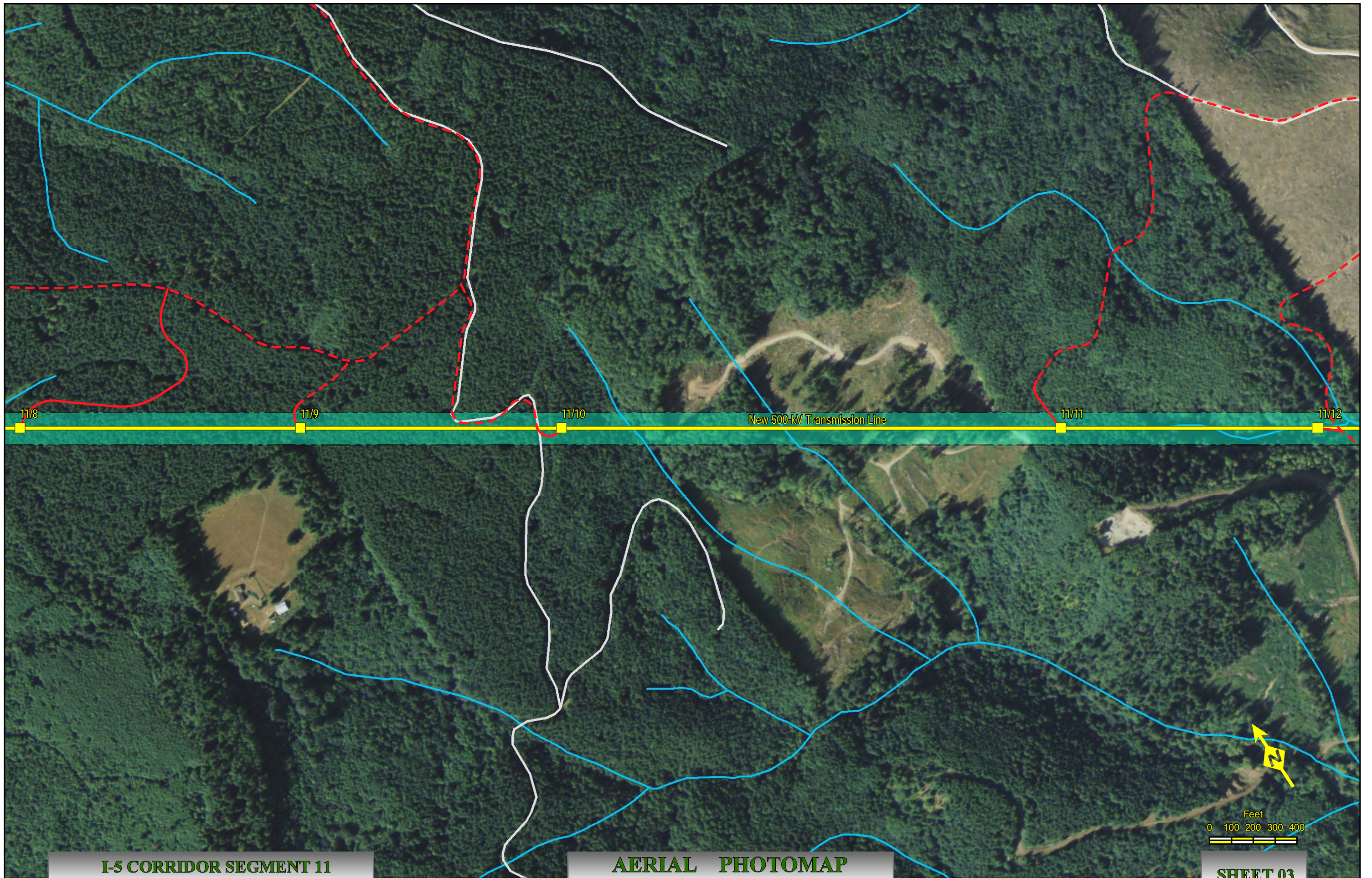
11/4

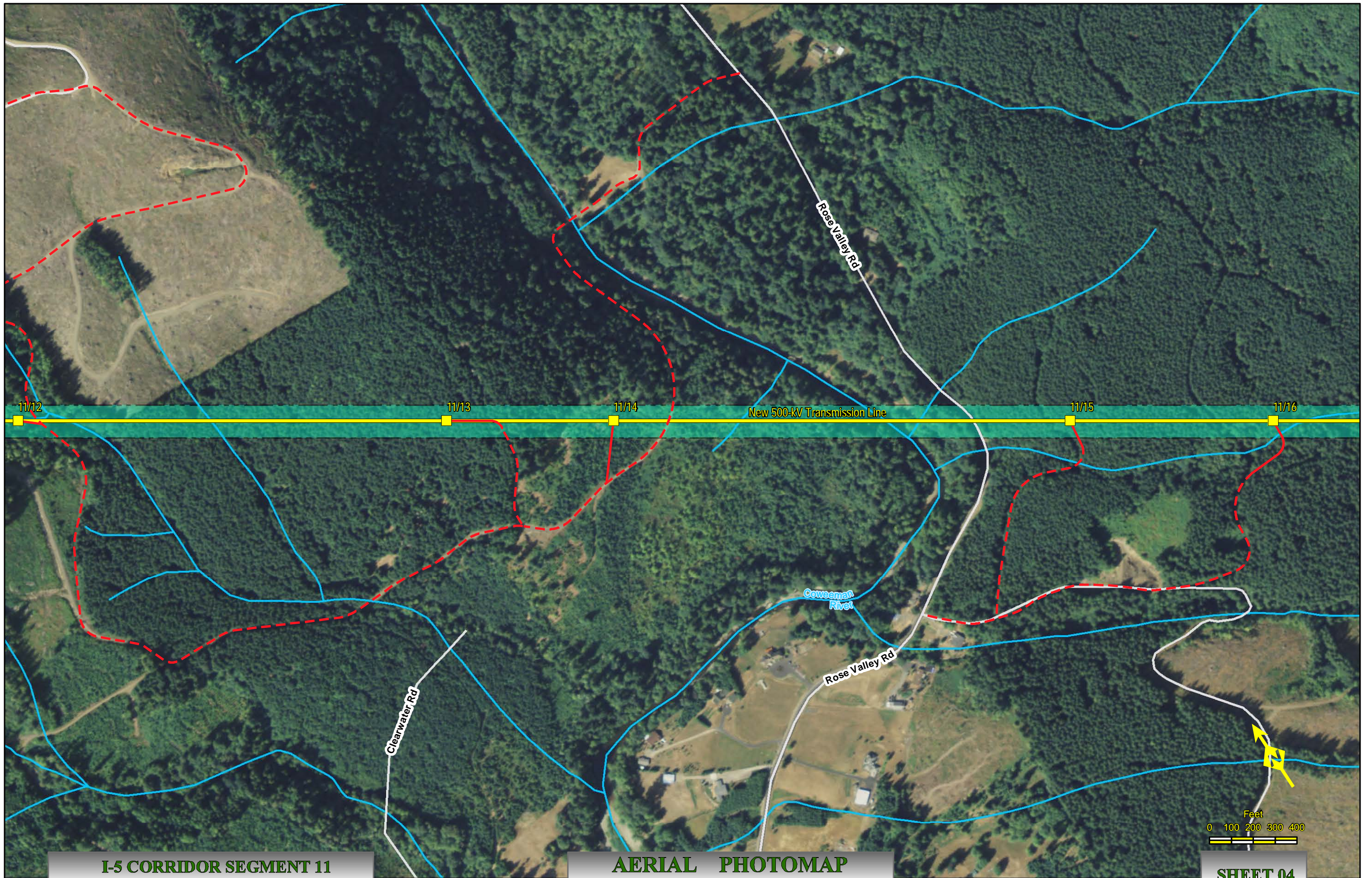
11/5

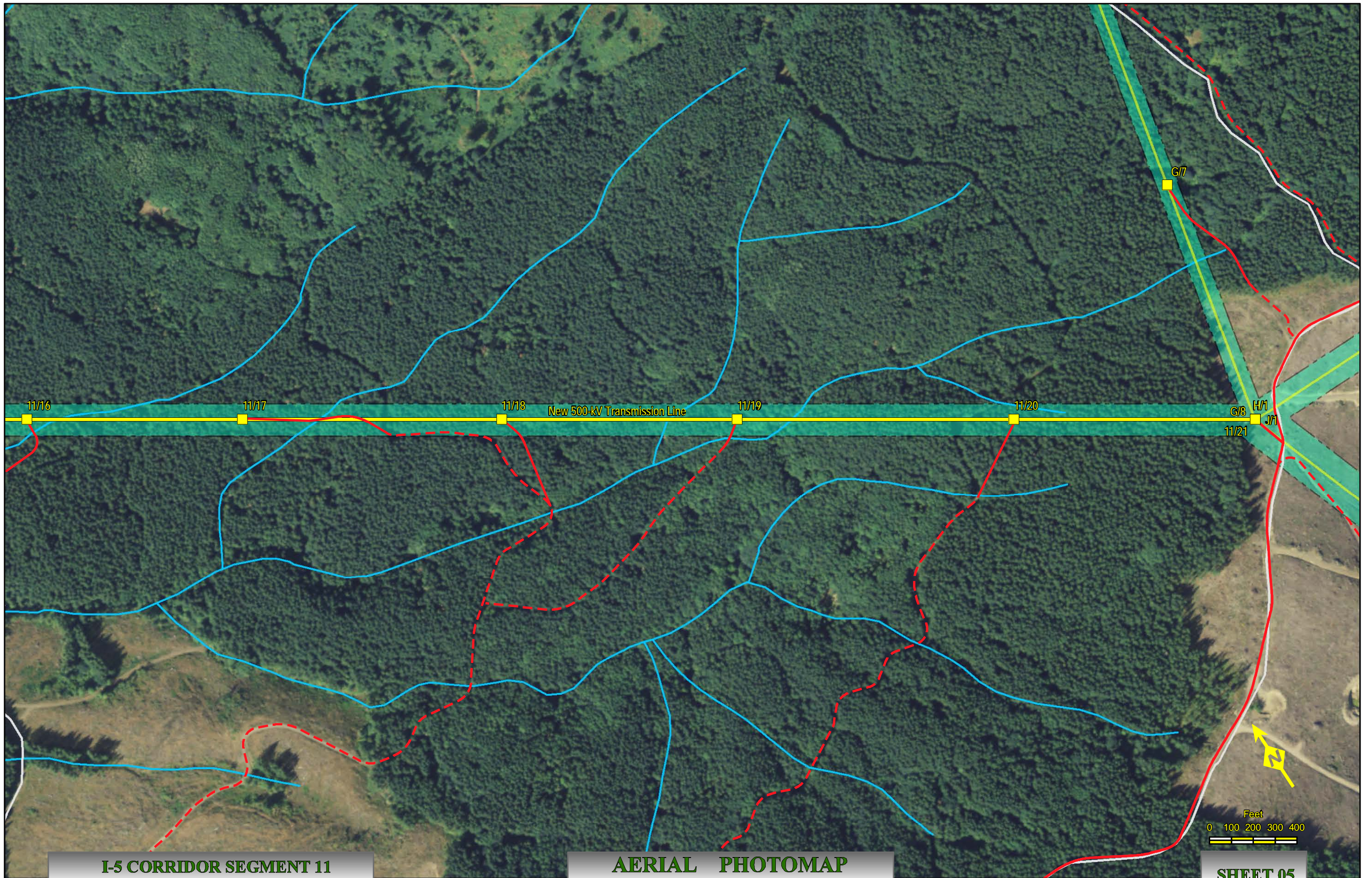
South Fork
Ostrander Creek





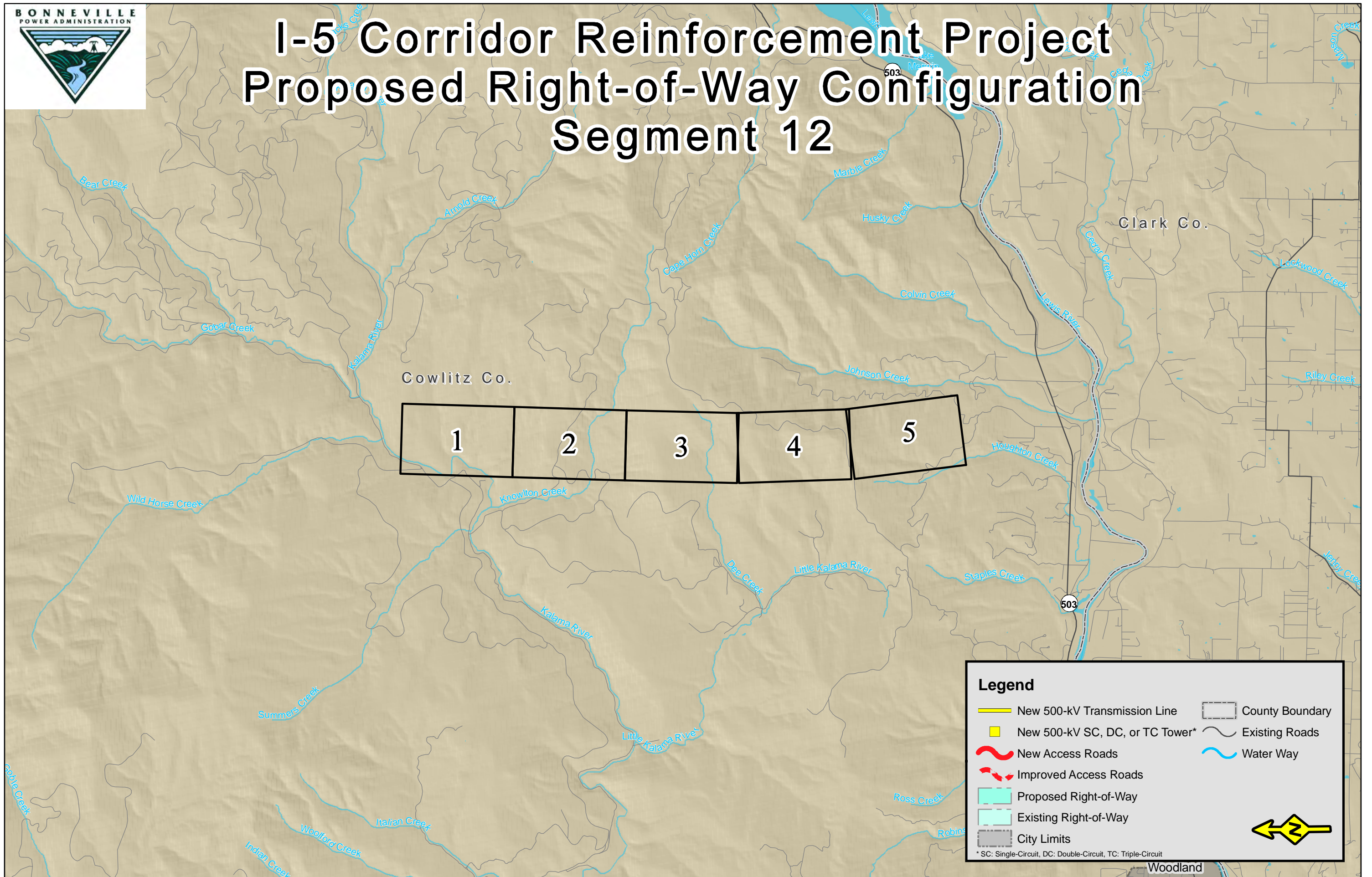


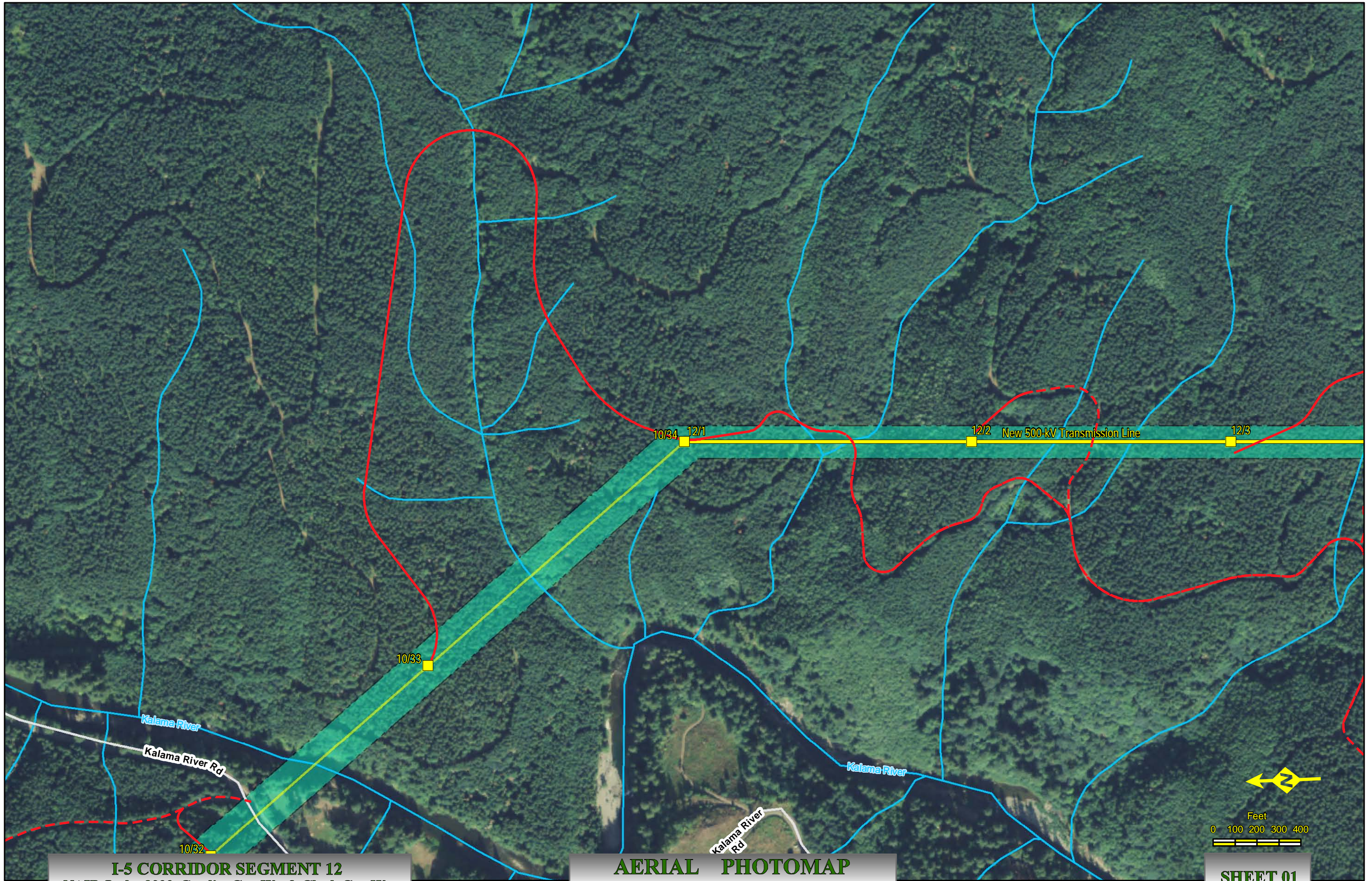






I-5 Corridor Reinforcement Project Proposed Right-of-Way Configuration Segment 12





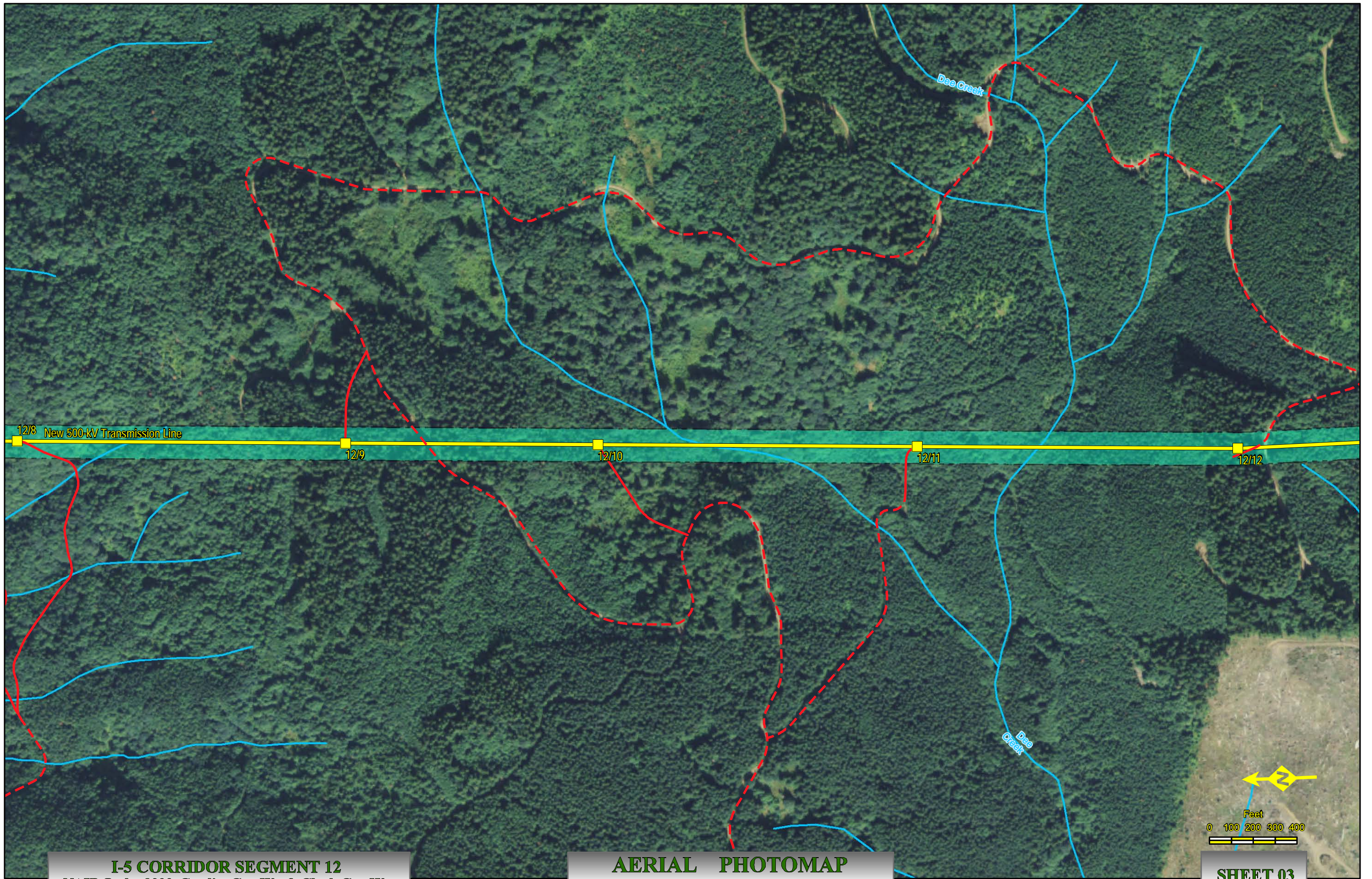
I-5 CORRIDOR SEGMENT 12
NAIP Ortho 2009 Cowlitz Co., Wa & Clark Co., Wa.

AERIAL PHOTOMAP
Scale : 1" = 400'

Created: Jun 03, 2011

SHEET 01



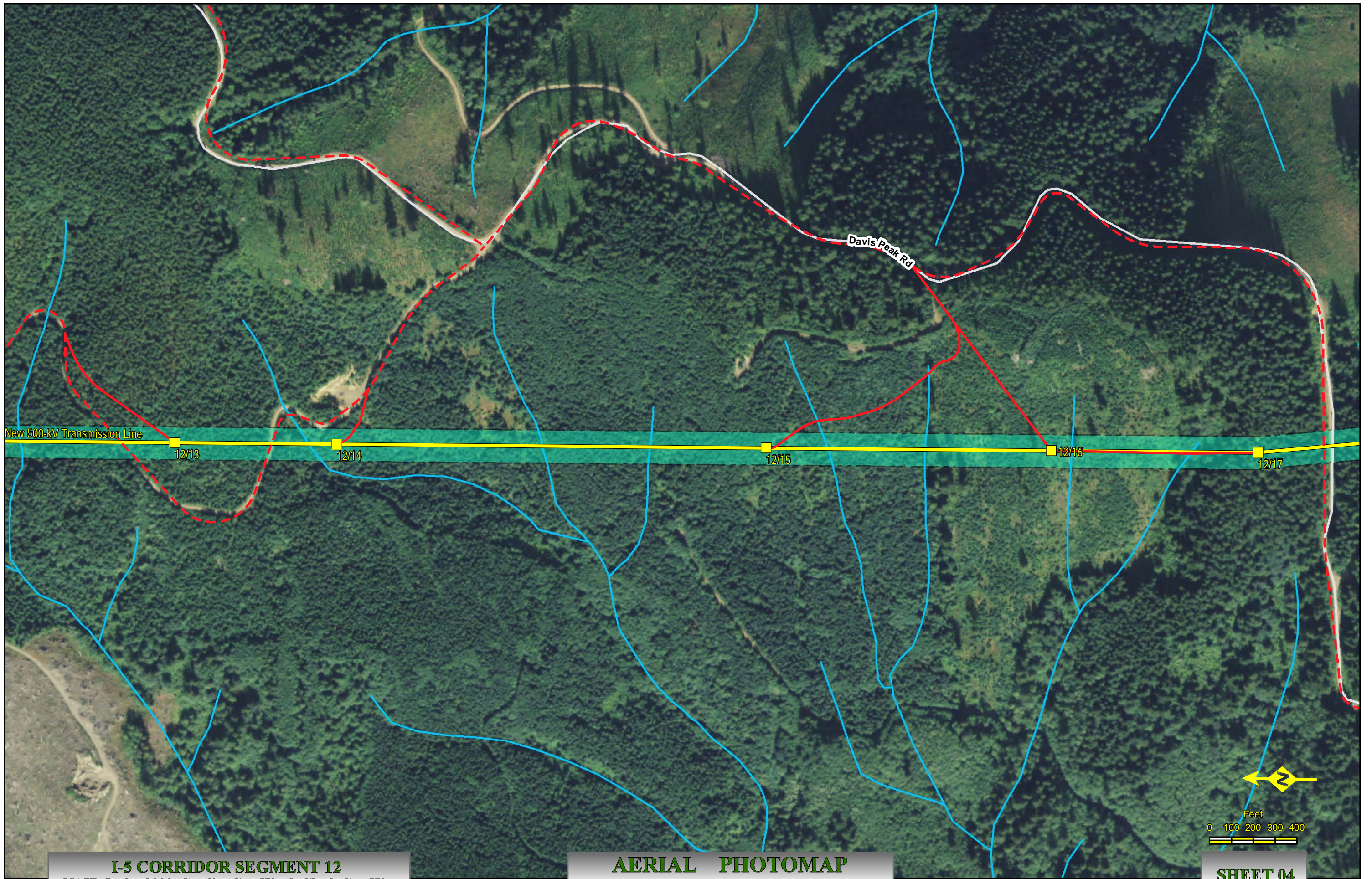


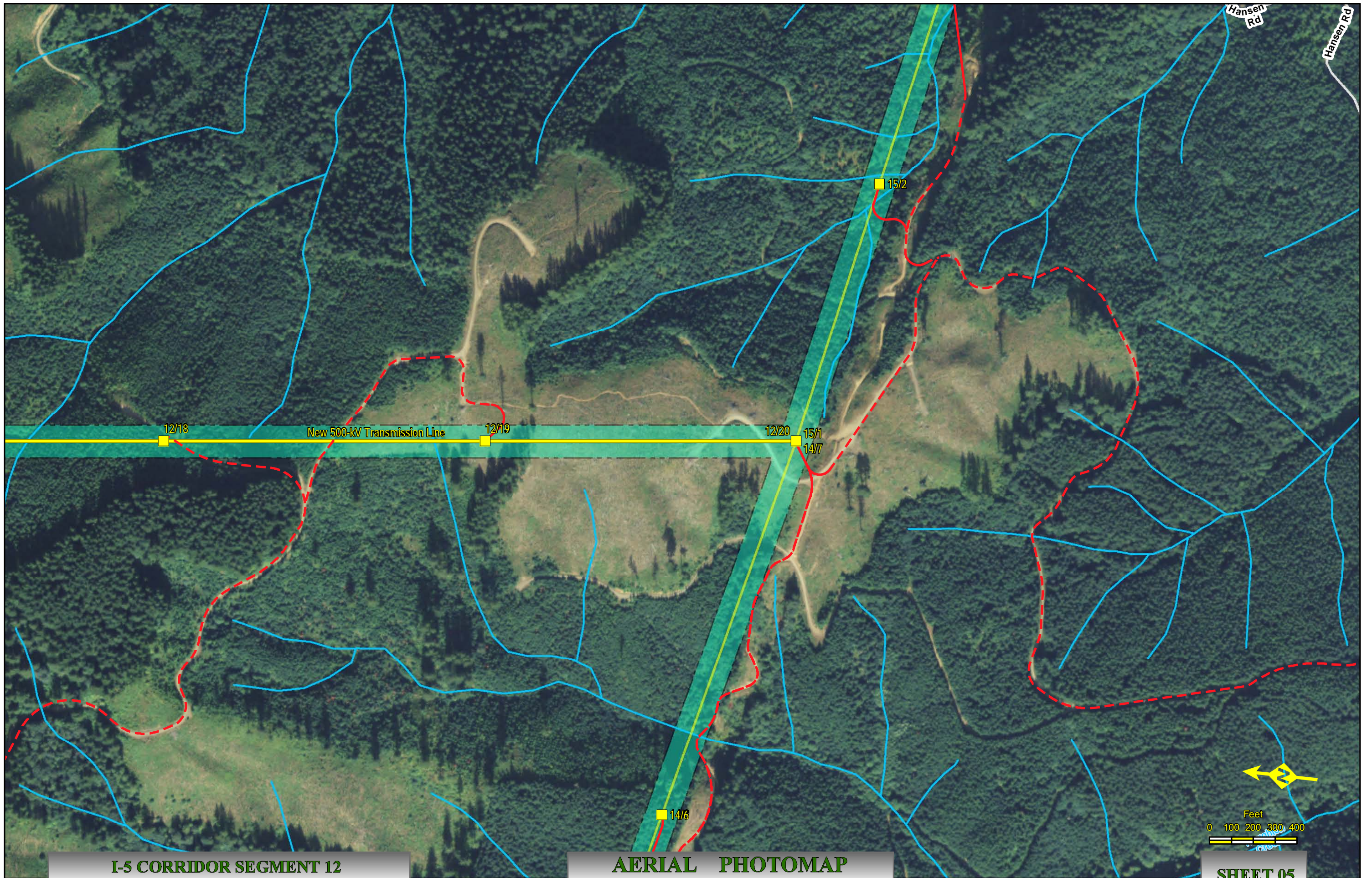
I-5 CORRIDOR SEGMENT 12
NAIP Ortho 2009 Cowlitz Co., Wa & Clark Co., Wa.

AERIAL PHOTOMAP
Scale : 1" = 400'

Created: Jun 03, 2011

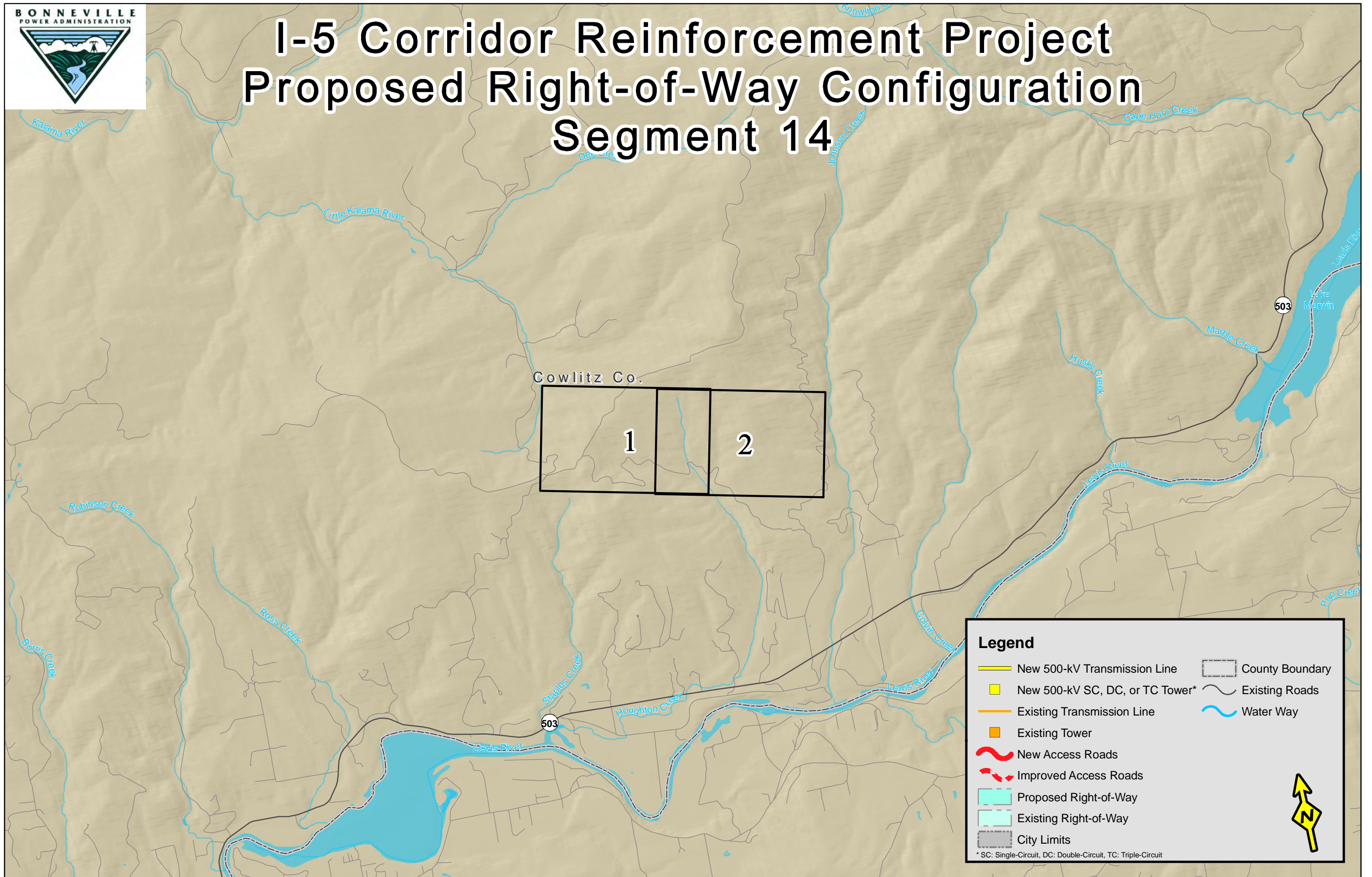
SHEET 03







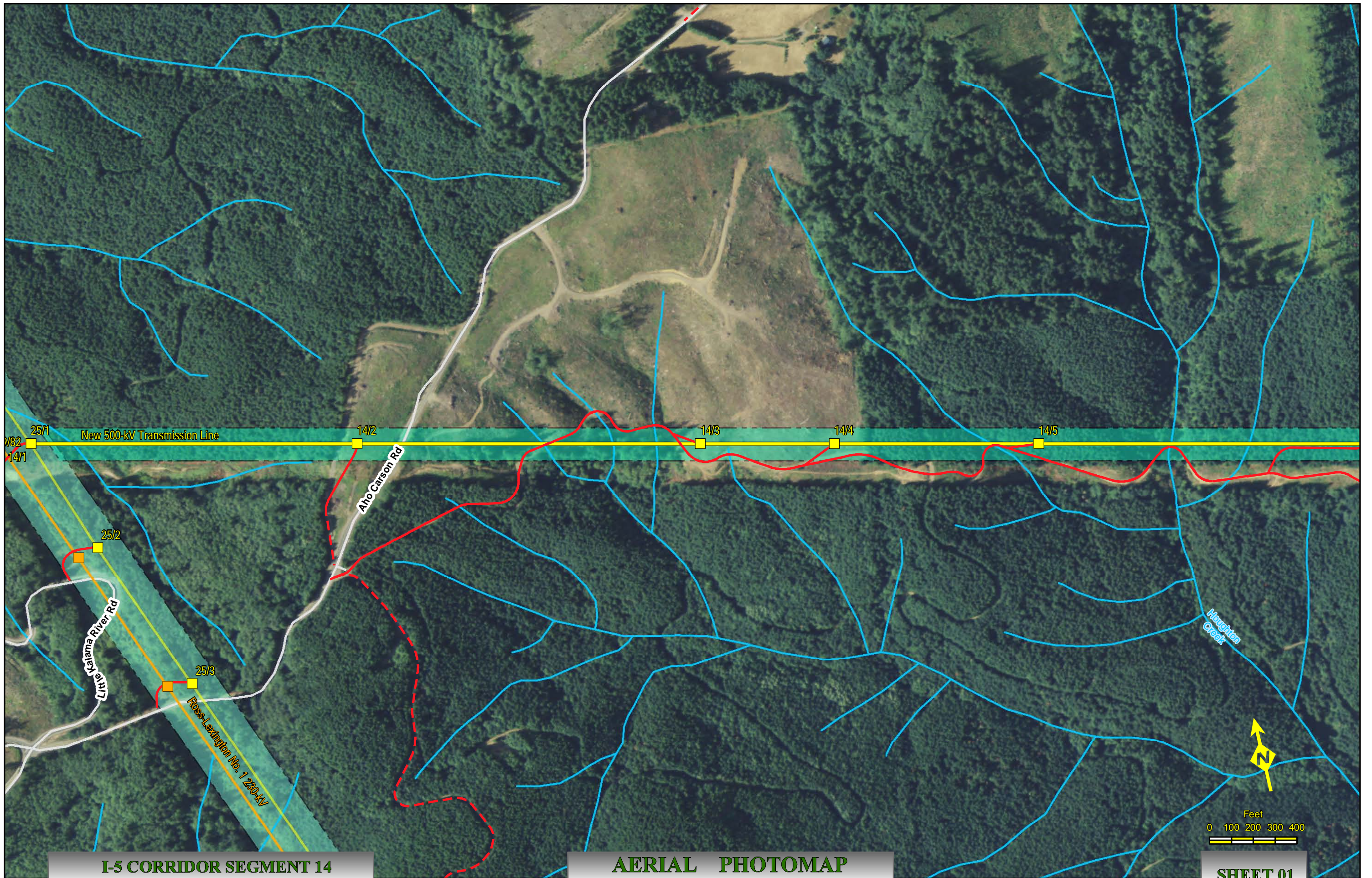
I-5 Corridor Reinforcement Project Proposed Right-of-Way Configuration Segment 14

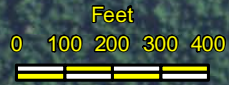
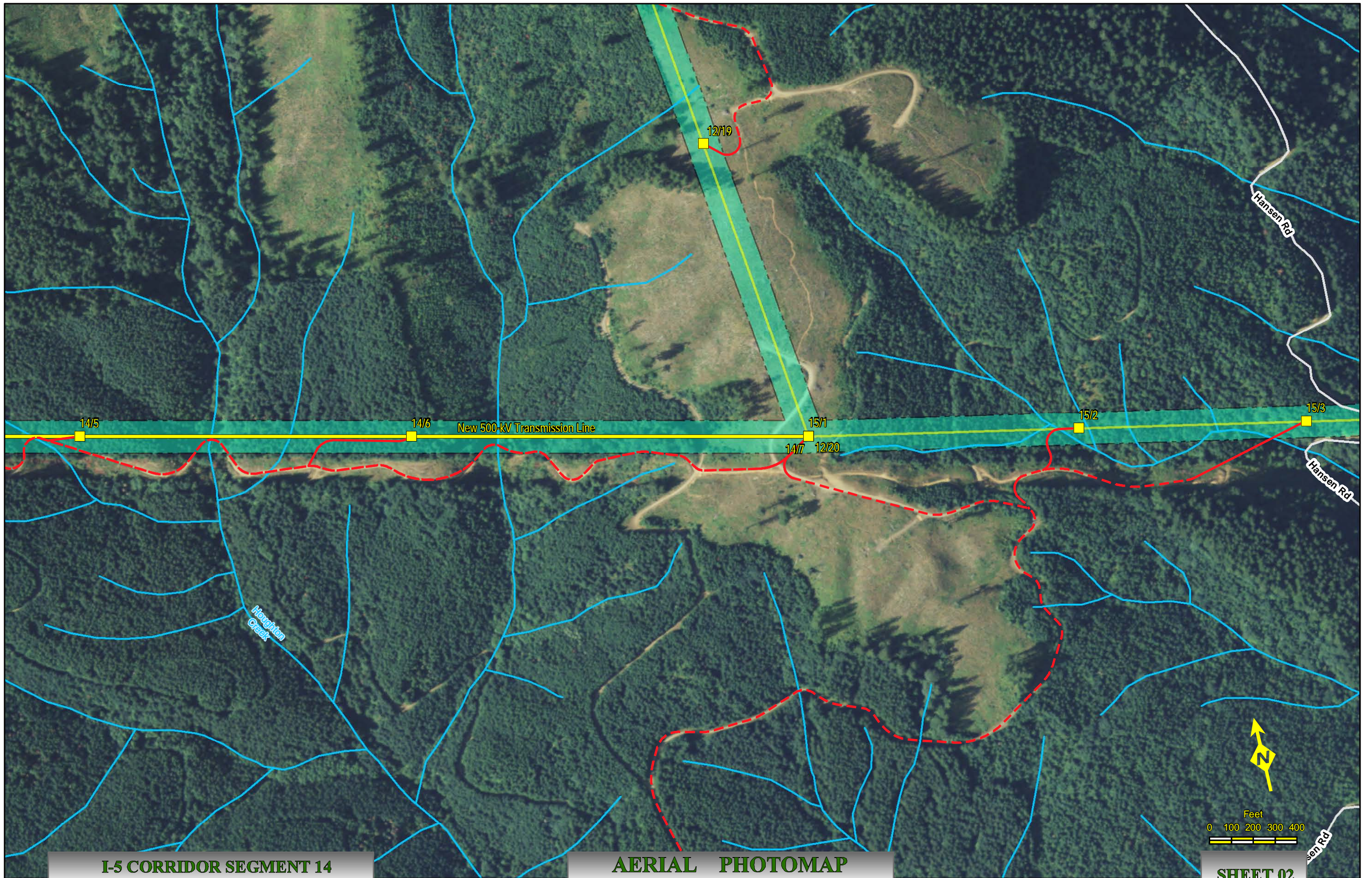


Legend

New 500-kV Transmission Line	County Boundary
New 500-kV SC, DC, or TC Tower*	Existing Roads
Existing Transmission Line	Water Way
Existing Tower	
New Access Roads	
Improved Access Roads	
Proposed Right-of-Way	
Existing Right-of-Way	
City Limits	

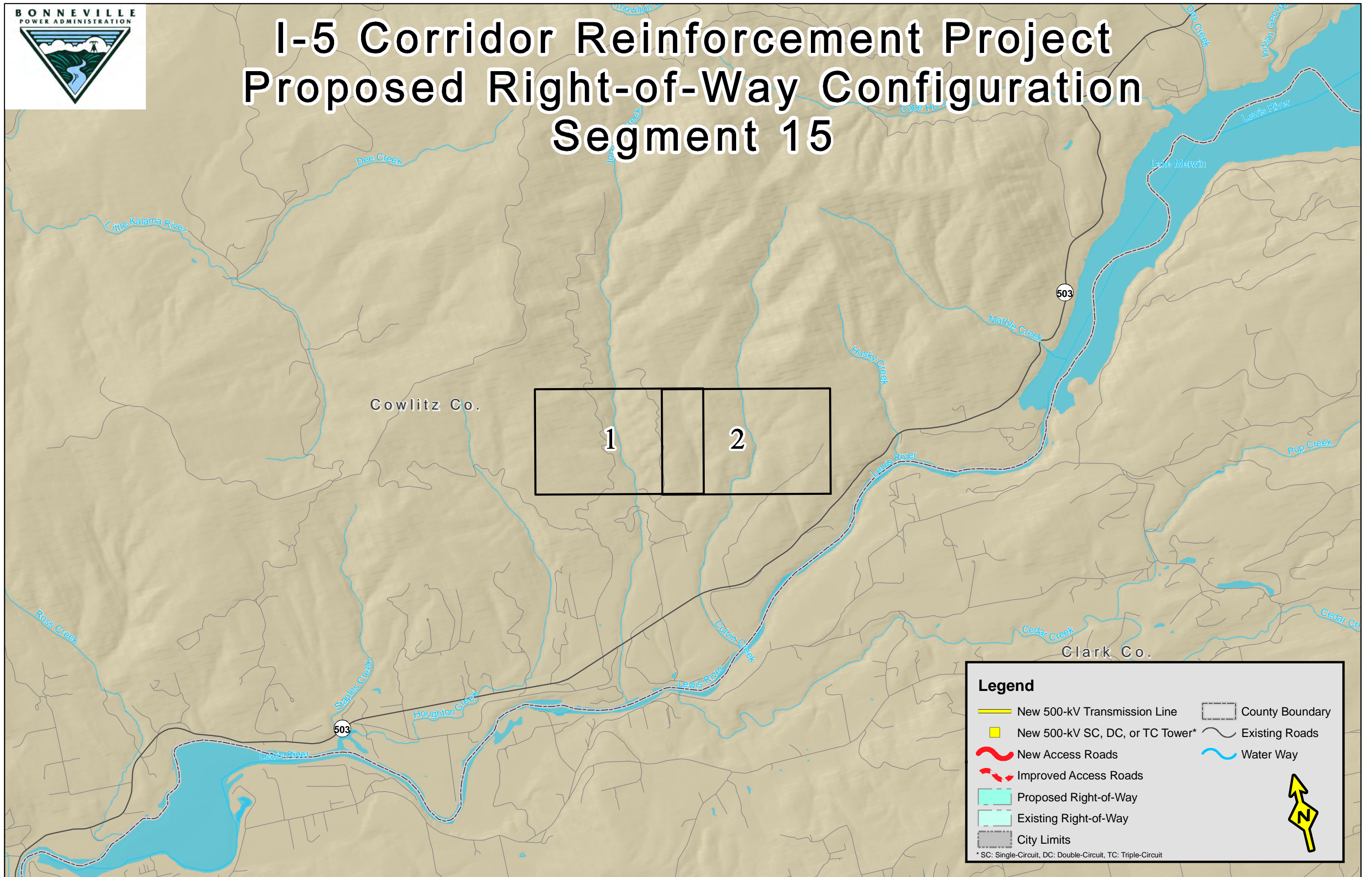
* SC: Single-Circuit, DC: Double-Circuit, TC: Triple-Circuit

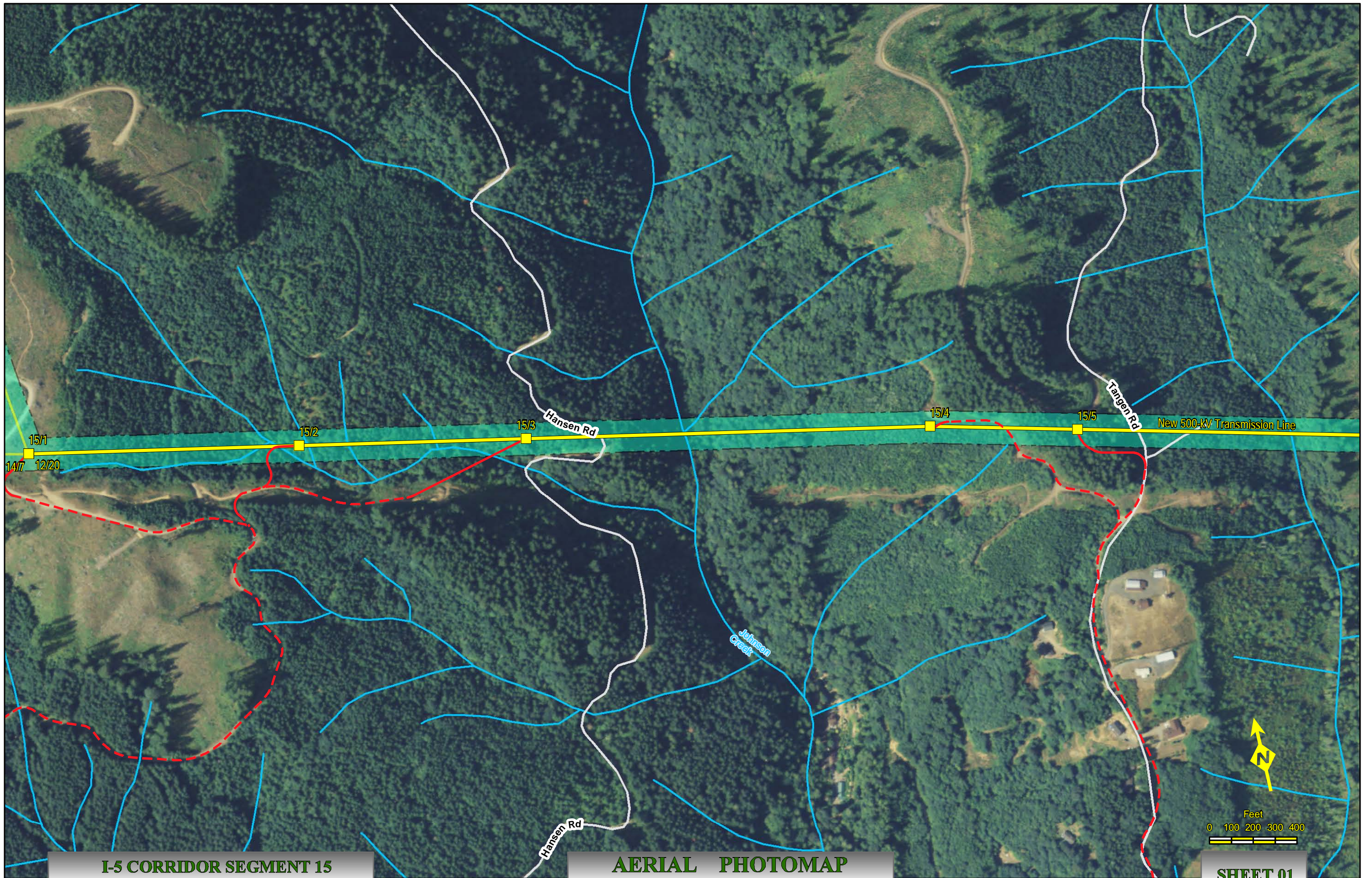






I-5 Corridor Reinforcement Project Proposed Right-of-Way Configuration Segment 15



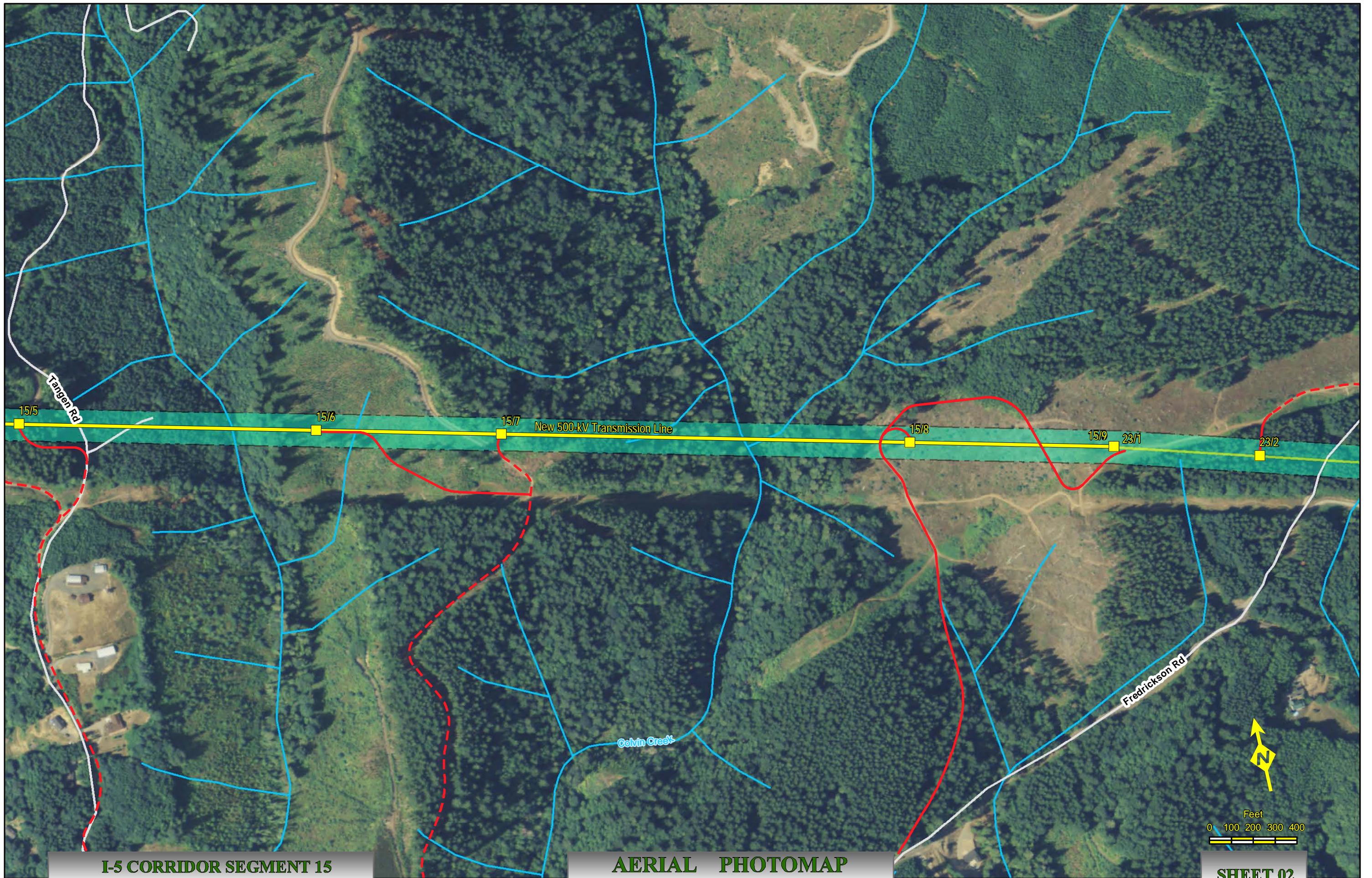


I-5 CORRIDOR SEGMENT 15
NAIP Ortho 2009 Cowlitz Co., Wa.

AERIAL PHOTOMAP
Scale : 1" = 400'

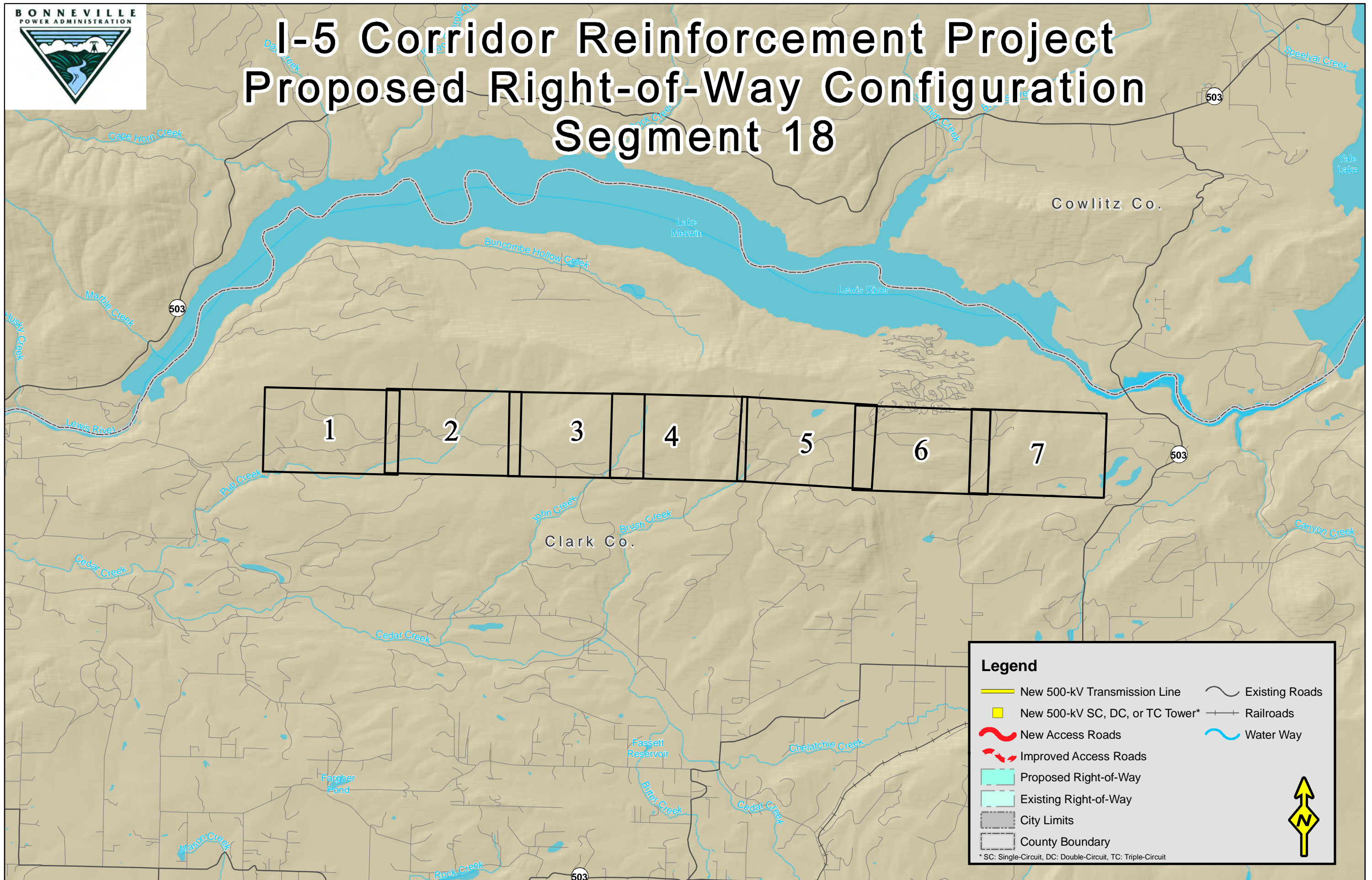
Created: Jun 03, 2011

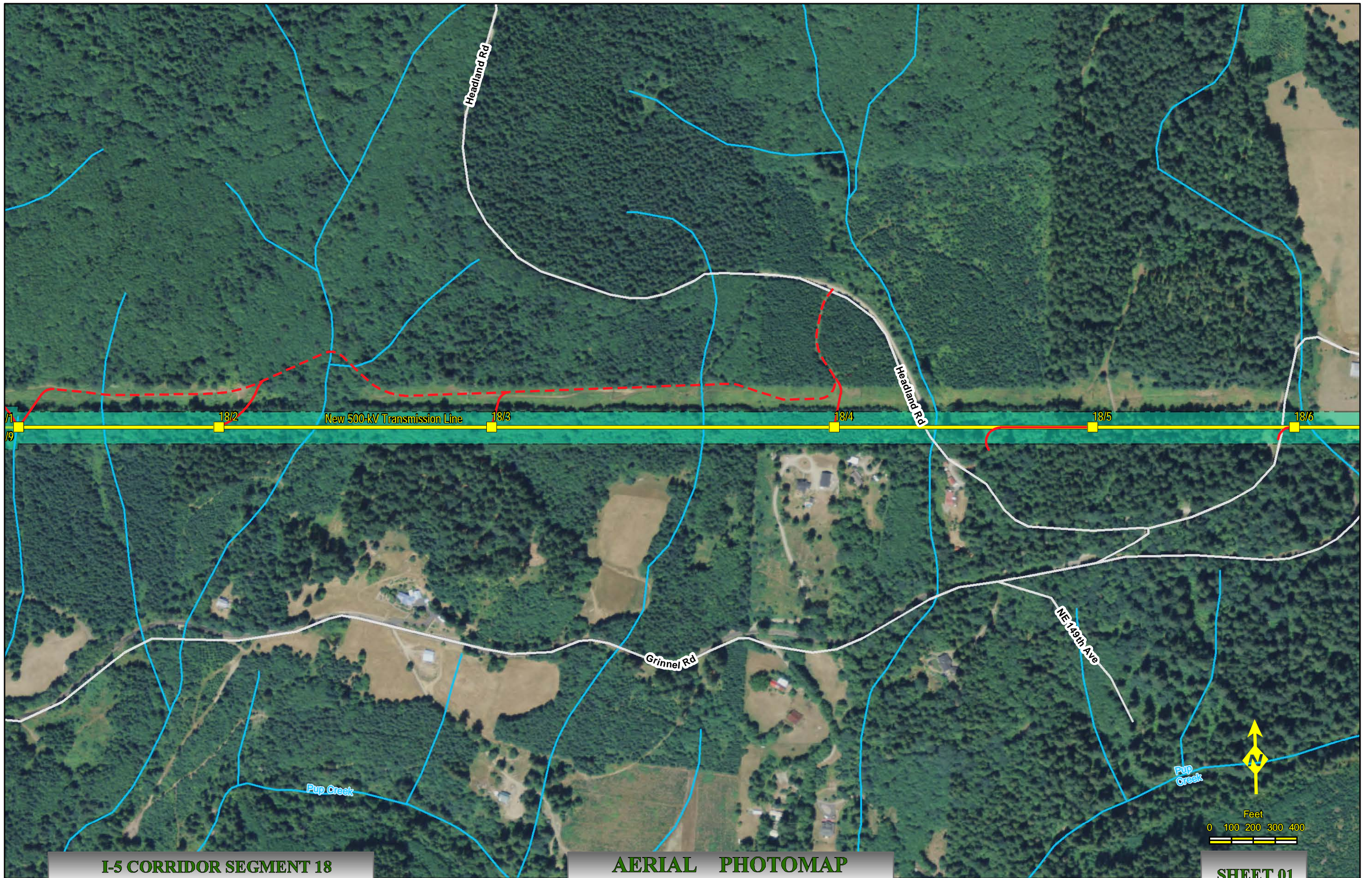
SHEET 01





I-5 Corridor Reinforcement Project Proposed Right-of-Way Configuration Segment 18



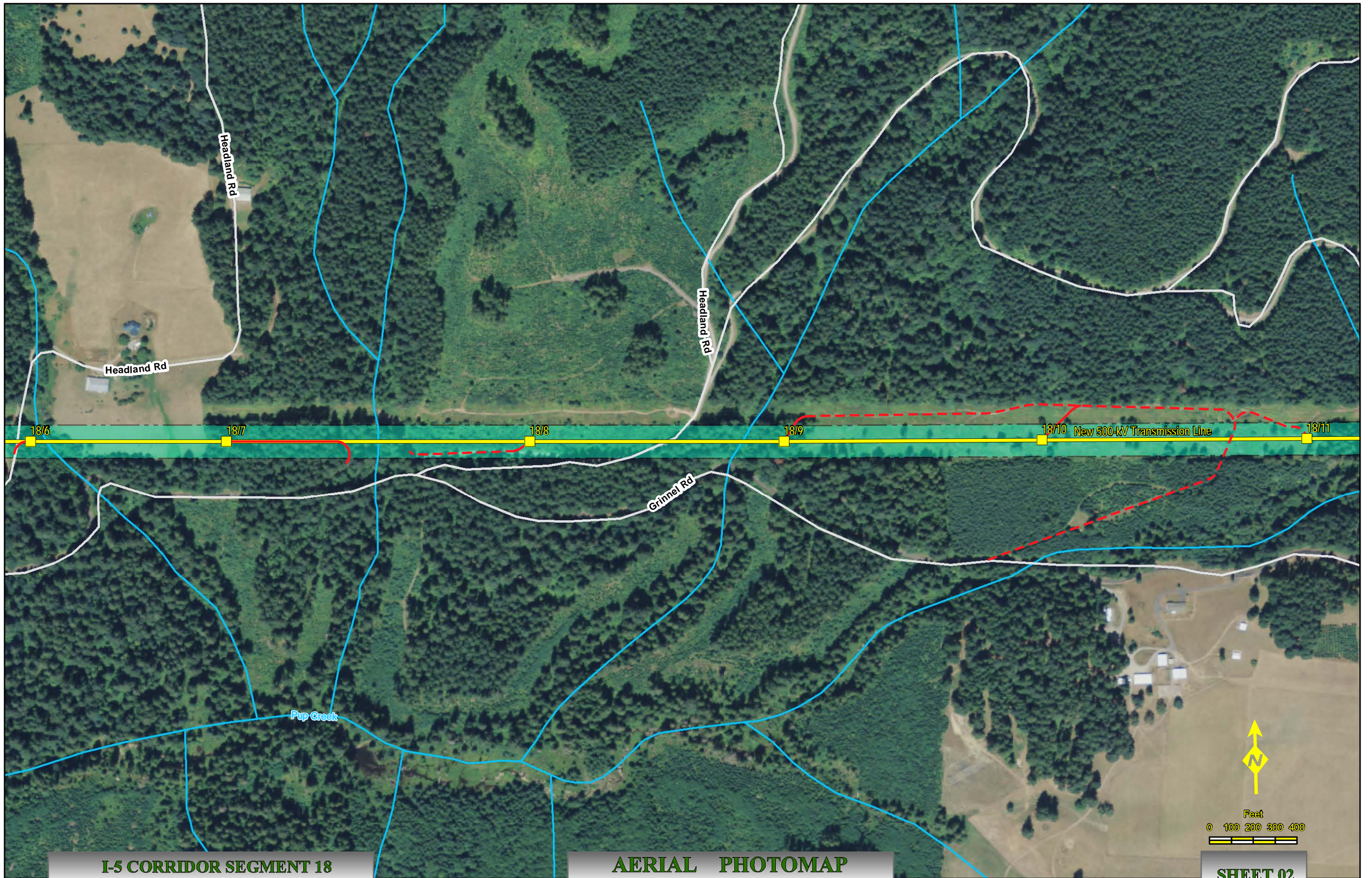


I-5 CORRIDOR SEGMENT 18
NAIP Ortho 2009 Clark Co., Wa.

AERIAL PHOTOMAP
Scale : 1" = 400'

Created: Jun 03, 2011

SHEET 01

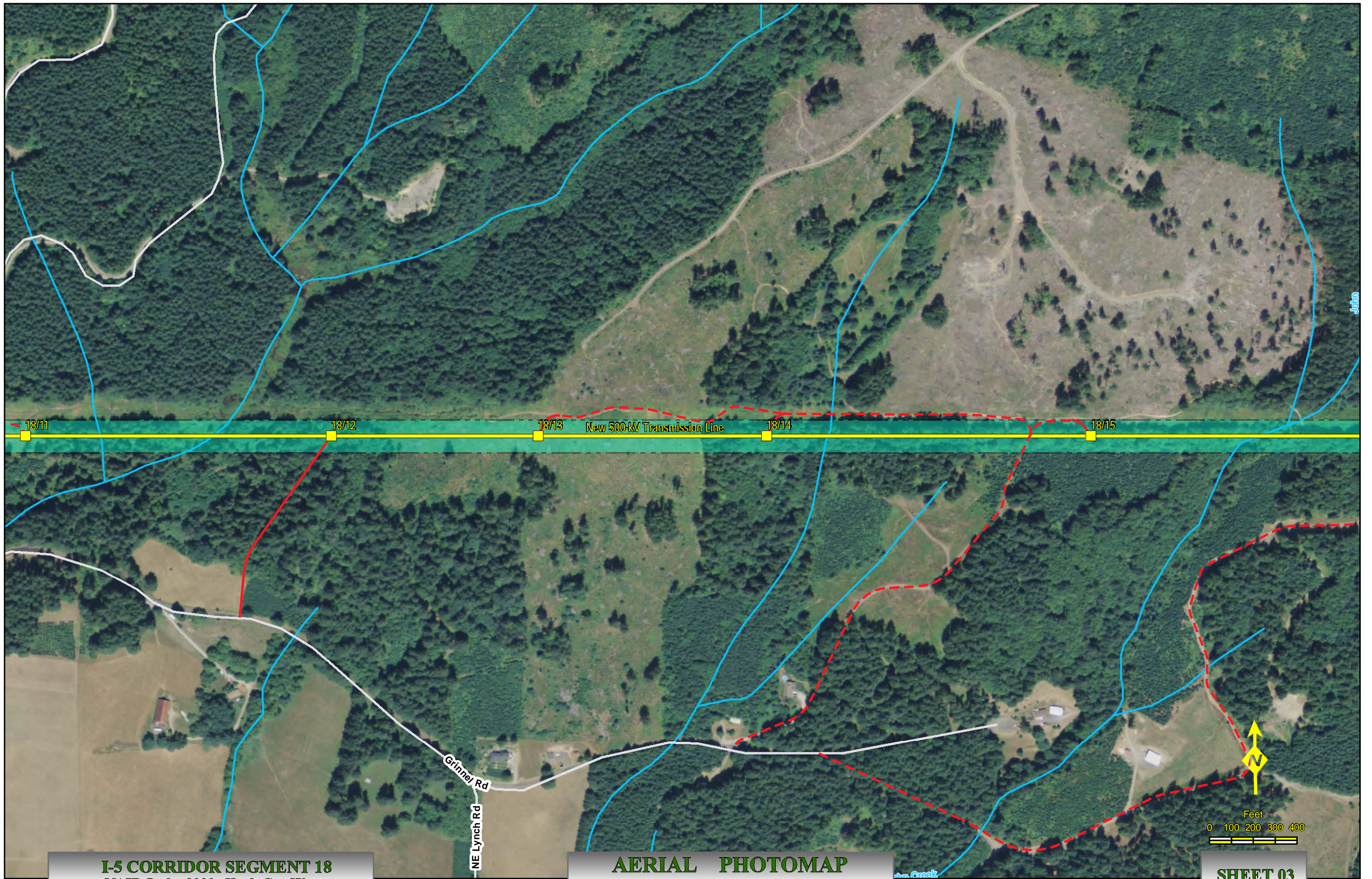


I-5 CORRIDOR SEGMENT 18
NAIP Ortho 2009 Clark Co., Wa.

AERIAL PHOTOMAP
Scale : 1" = 400'

Created: Jun 03, 2011

SHEET 02

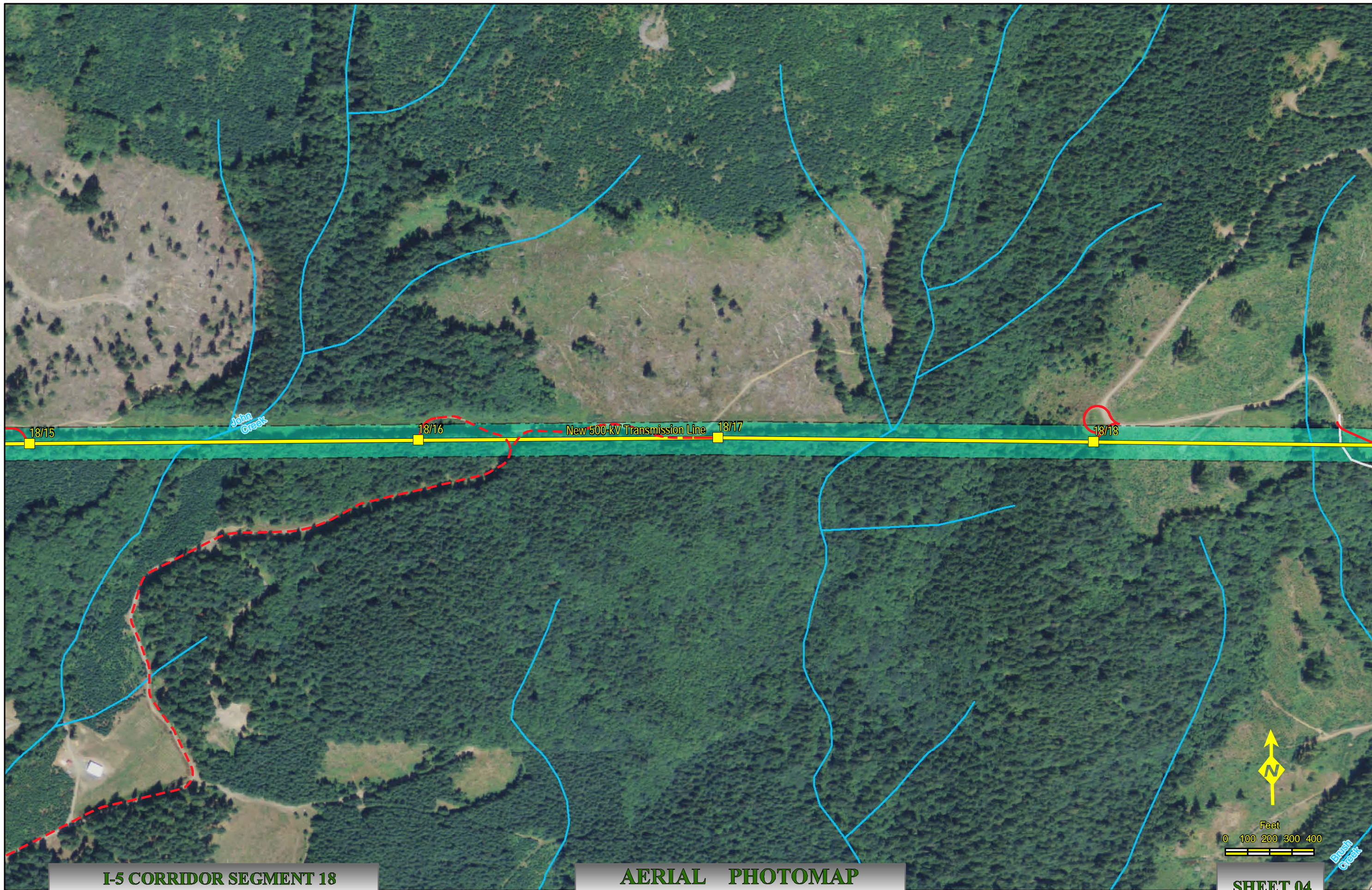


I-5 CORRIDOR SEGMENT 18
NAIP Ortho 2009 Clark Co., Wa.

AERIAL PHOTOMAP
Scale : 1" = 400'

Created: Jun 03, 2011

SHEET 03

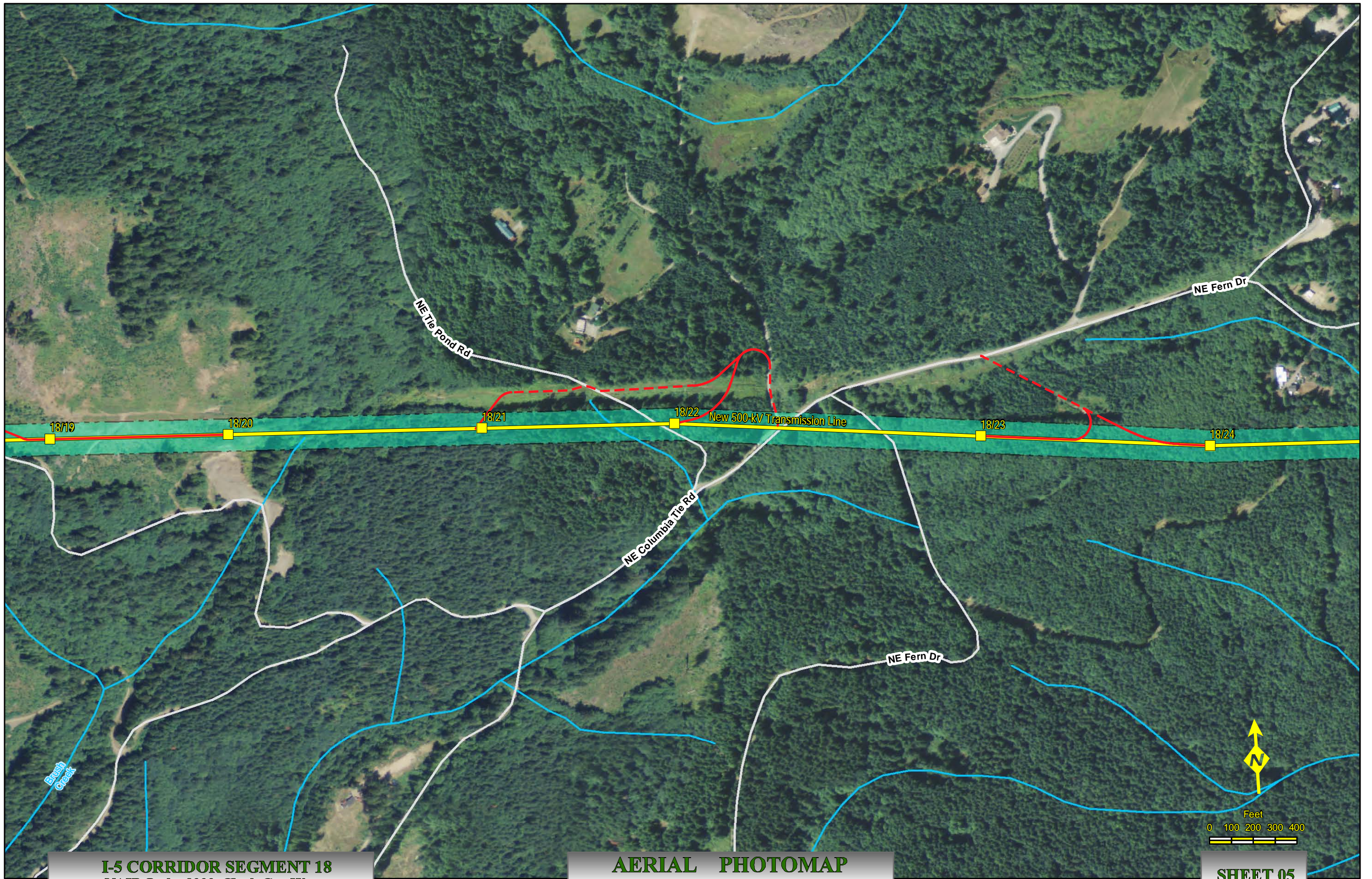


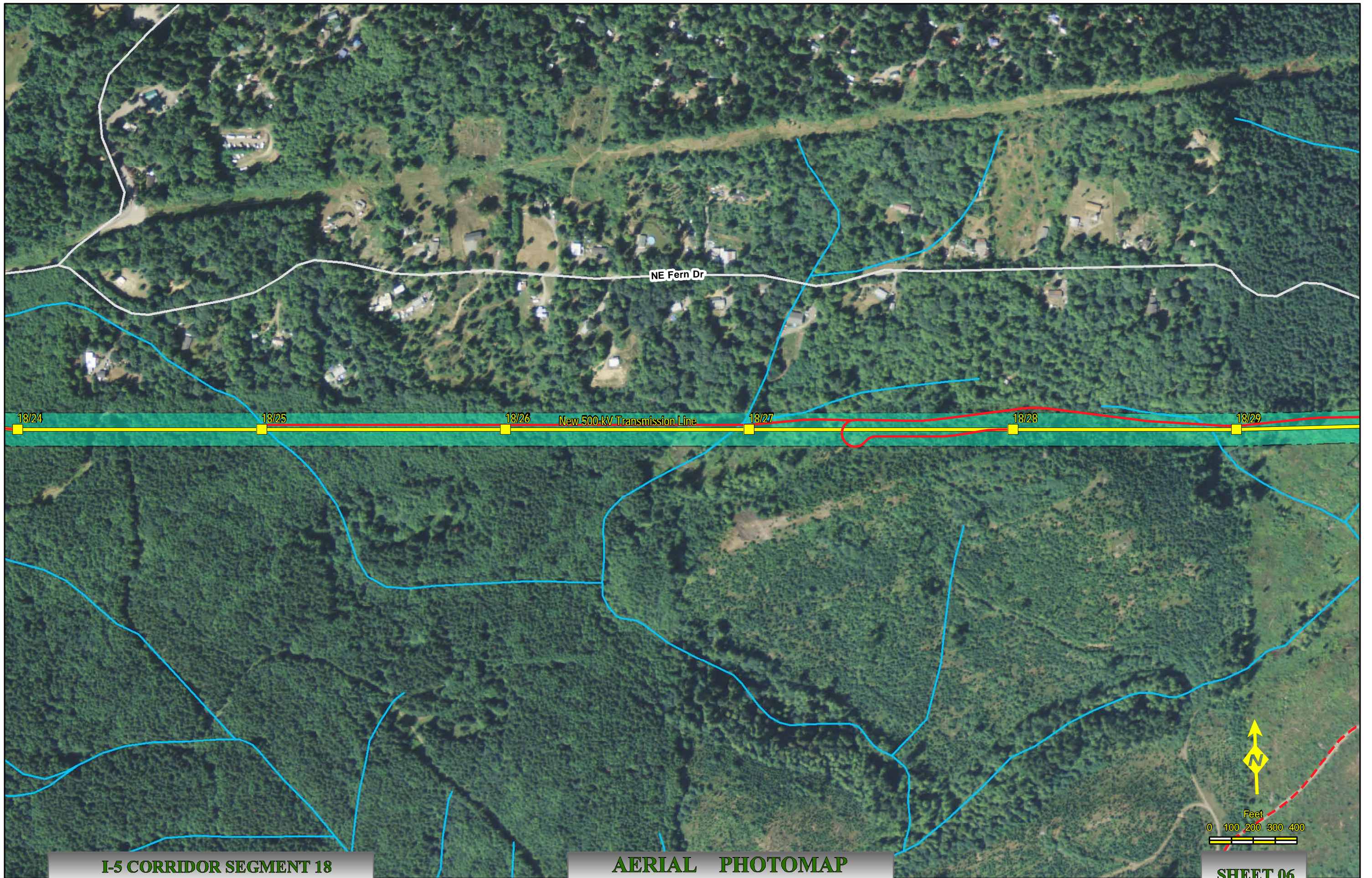
I-5 CORRIDOR SEGMENT 18
NAIP Ortho 2009 Clark Co., Wa.

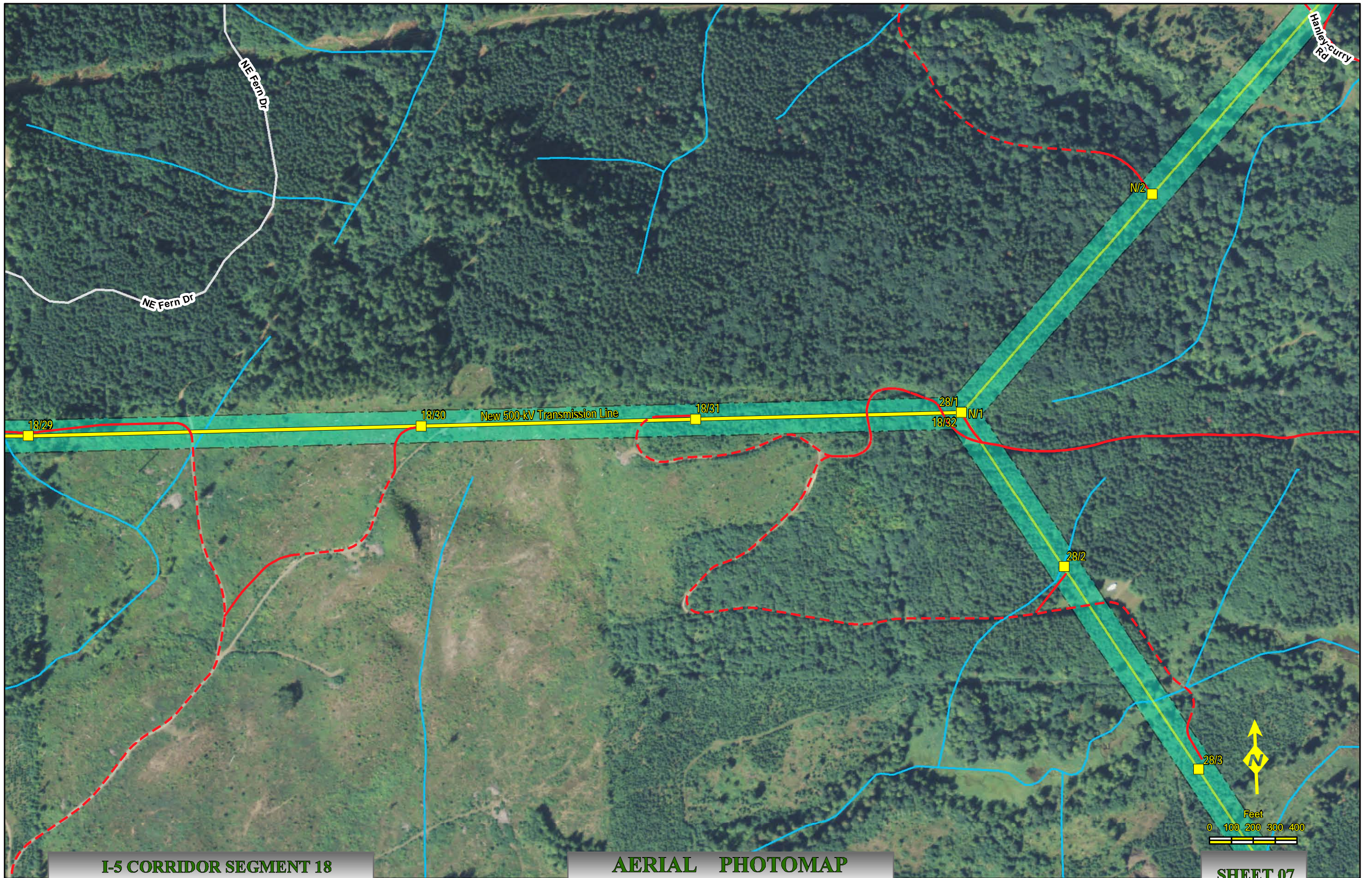
AERIAL PHOTOMAP
Scale : 1" = 400'

Created: Jun 03, 2011

SHEET 04

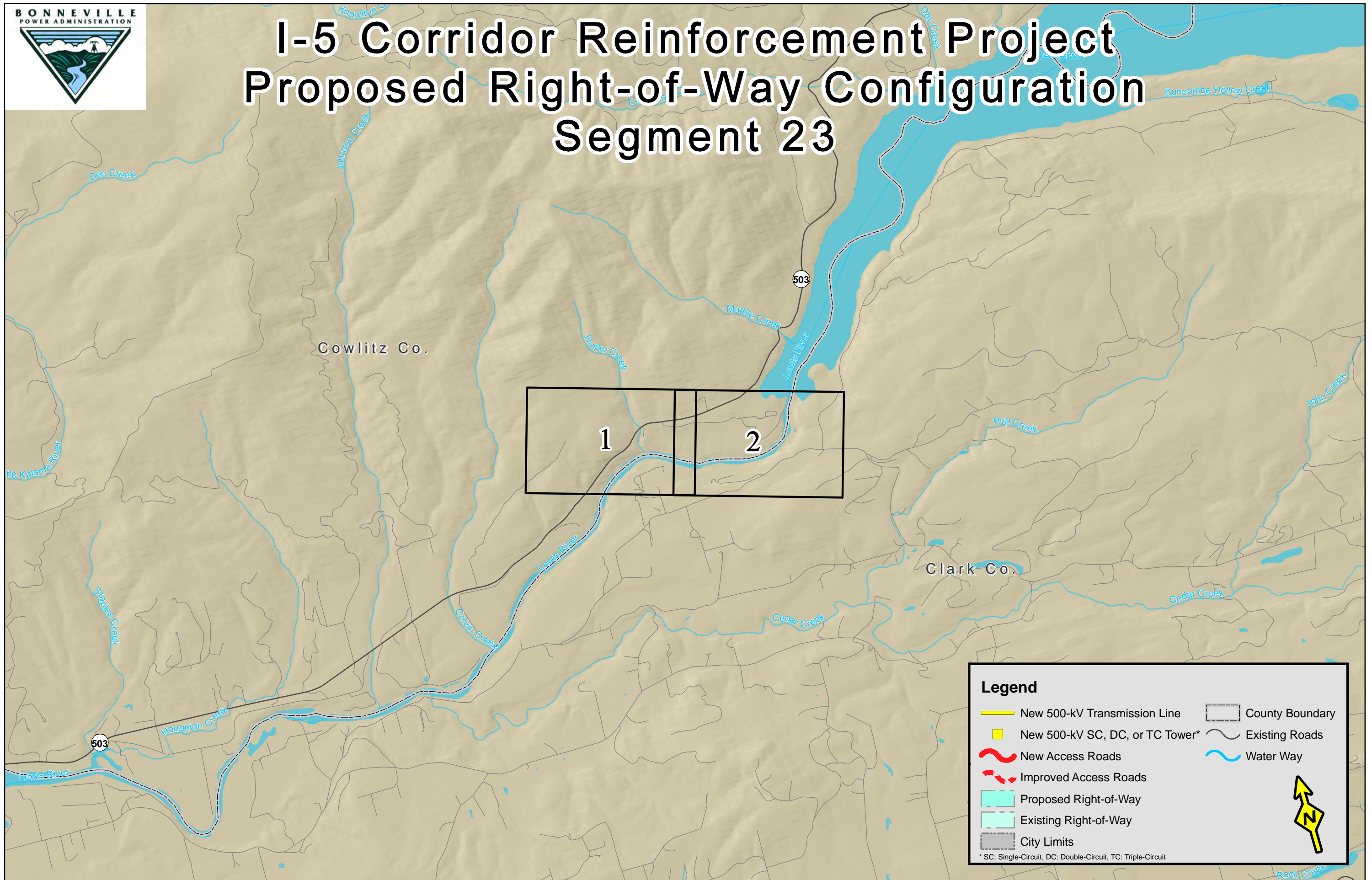








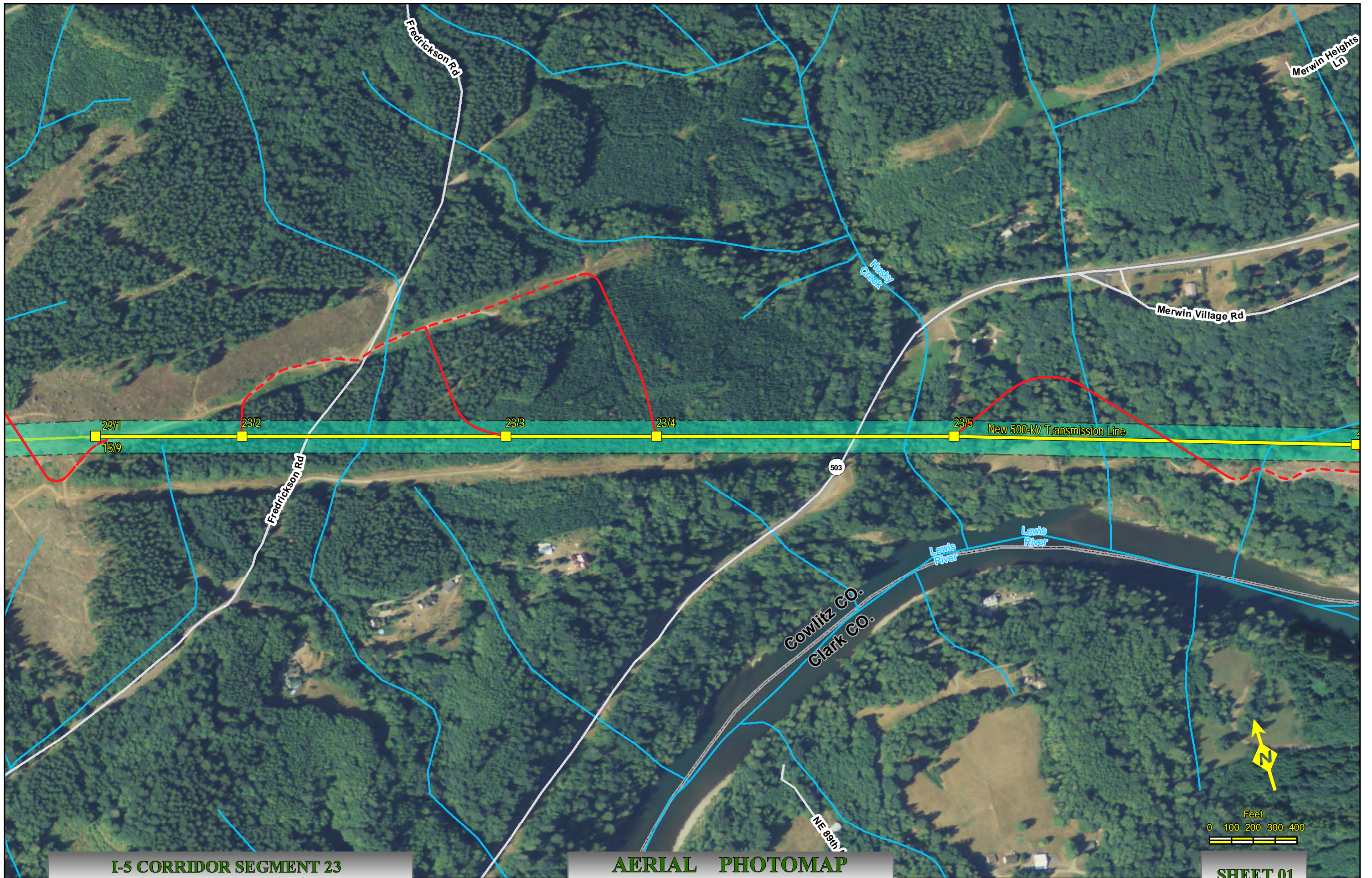
I-5 Corridor Reinforcement Project Proposed Right-of-Way Configuration Segment 23



Legend

New 500-kV Transmission Line	County Boundary
New 500-kV SC, DC, or TC Tower*	Existing Roads
New Access Roads	Water Way
Improved Access Roads	
Proposed Right-of-Way	
Existing Right-of-Way	
City Limits	

* SC: Single-Circuit, DC: Double-Circuit, TC: Triple-Circuit

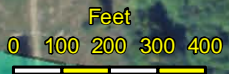
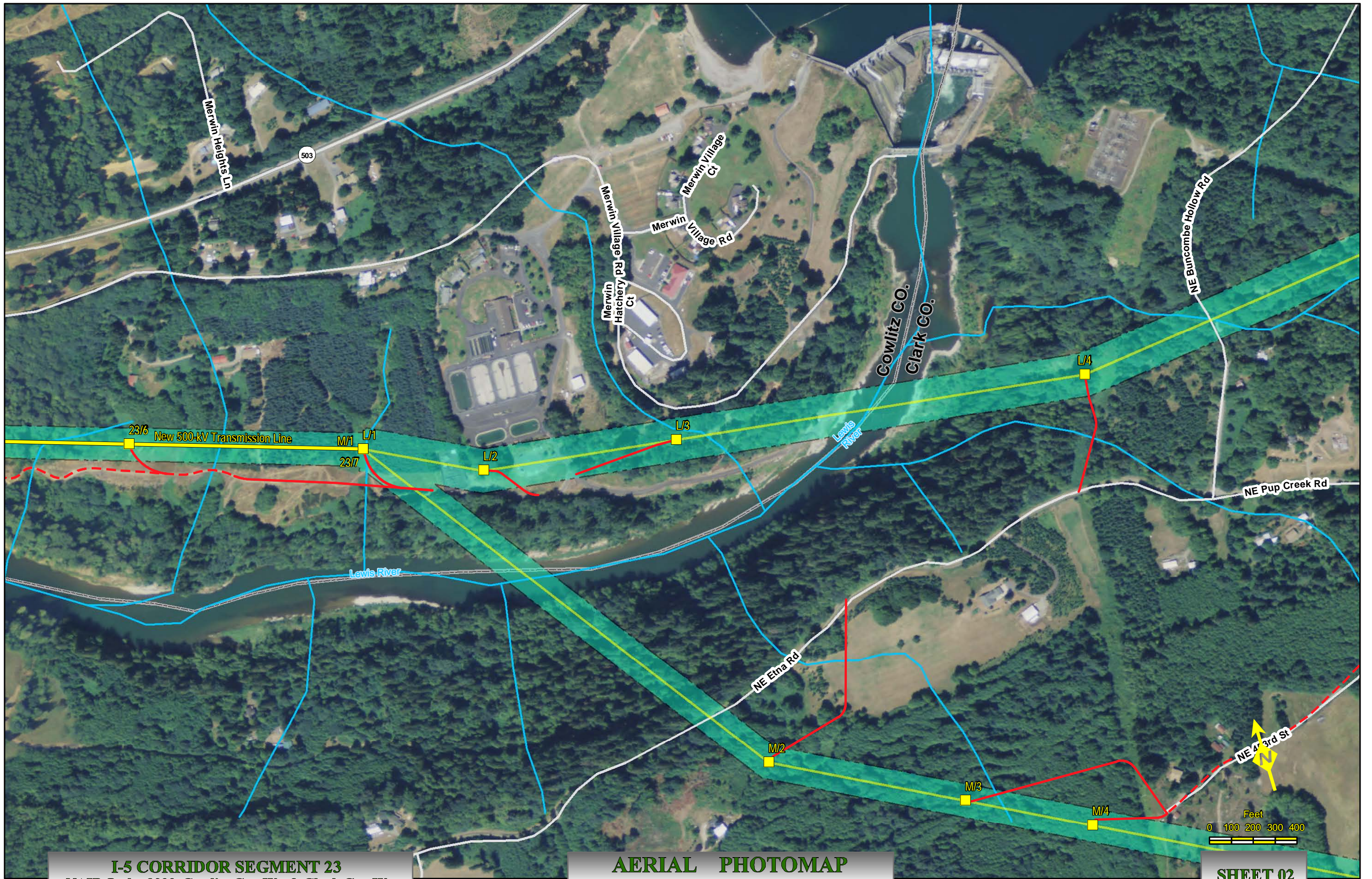


I-5 CORRIDOR SEGMENT 23
NAIP Ortho 2009 Cowlitz Co., Wa & Clark Co., Wa.

AERIAL PHOTOMAP
Scale : 1" = 400'

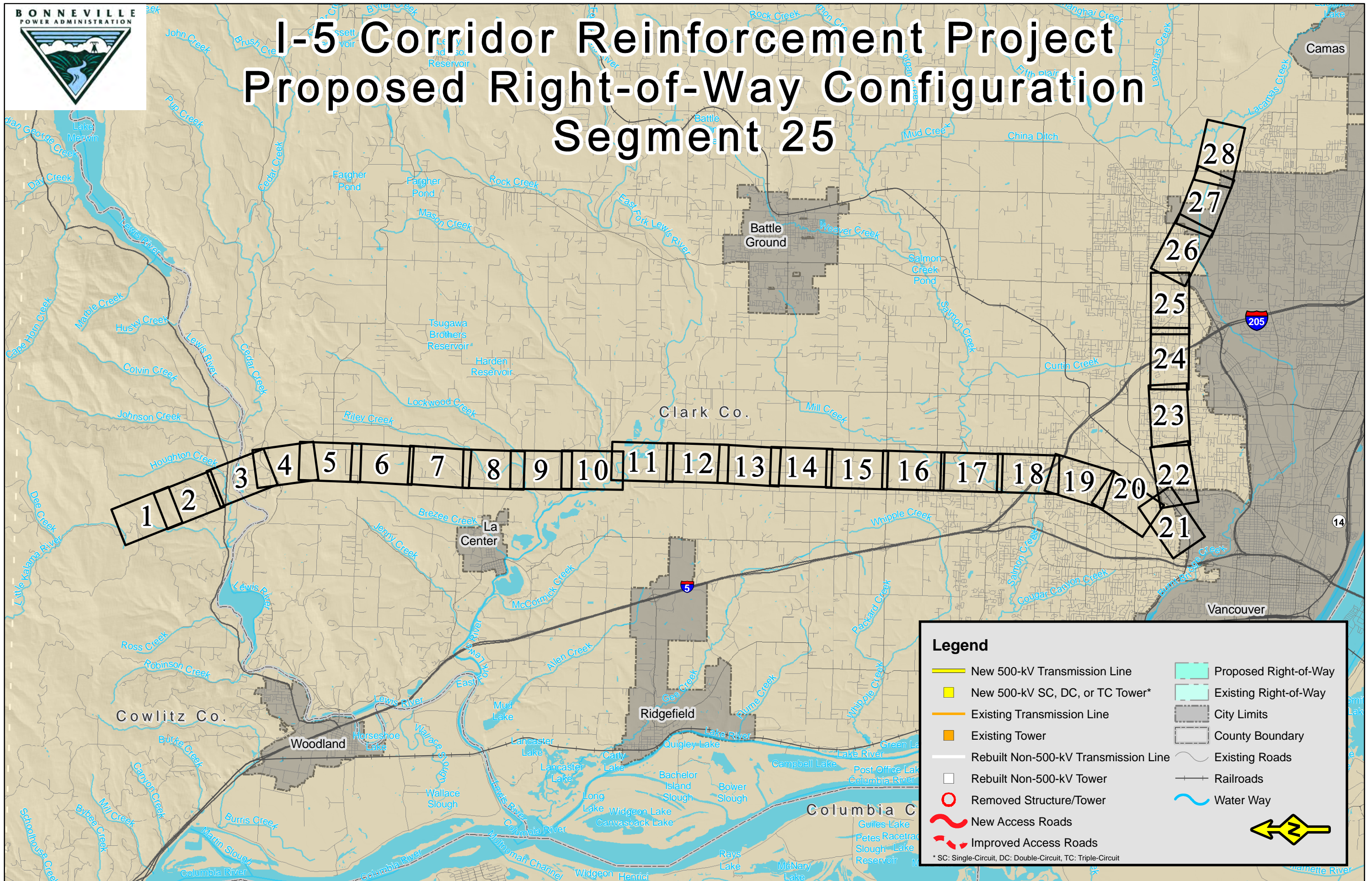
Created: Jun 03, 2011

SHEET 01





I-5 Corridor Reinforcement Project Proposed Right-of-Way Configuration Segment 25

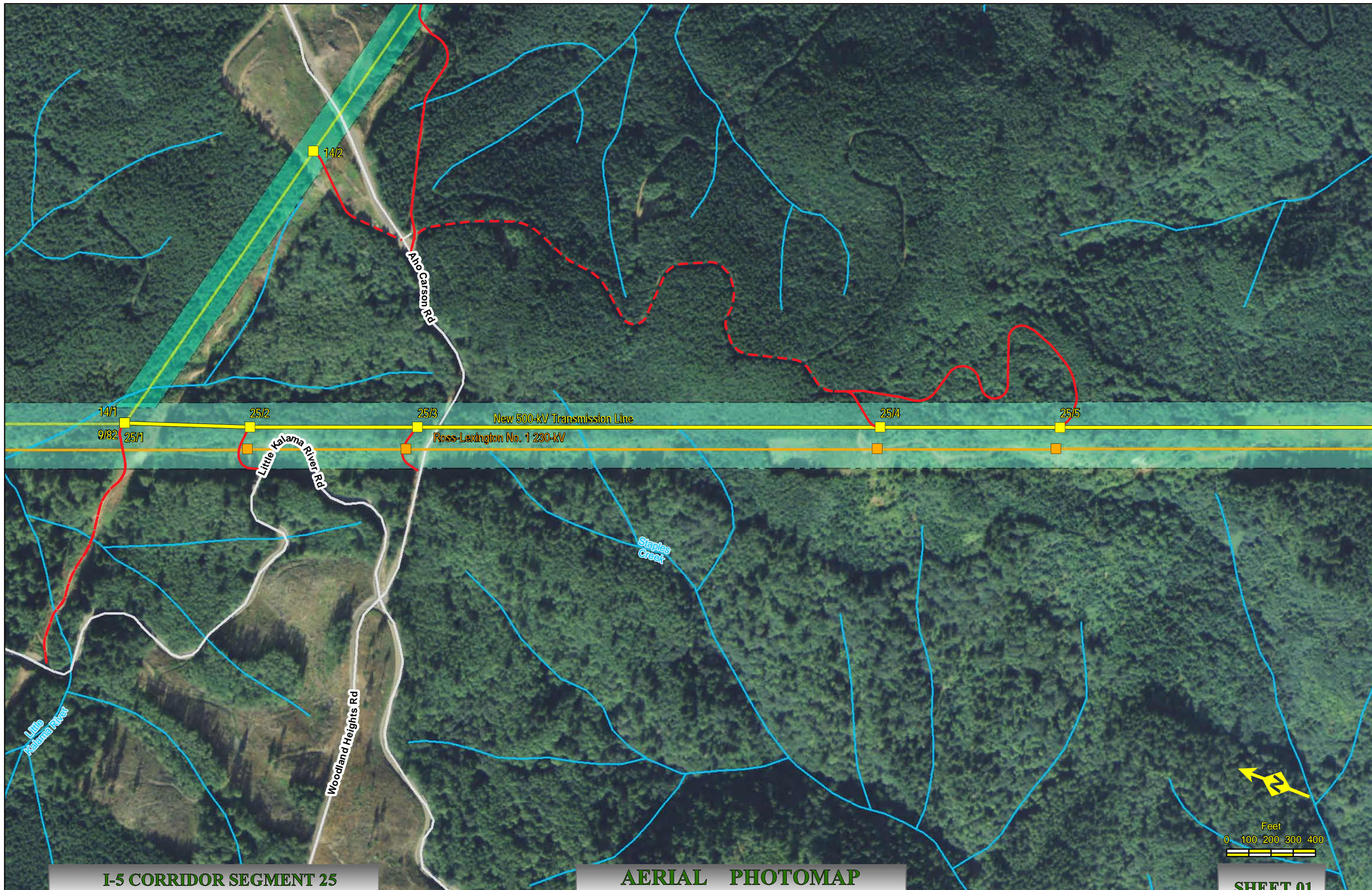


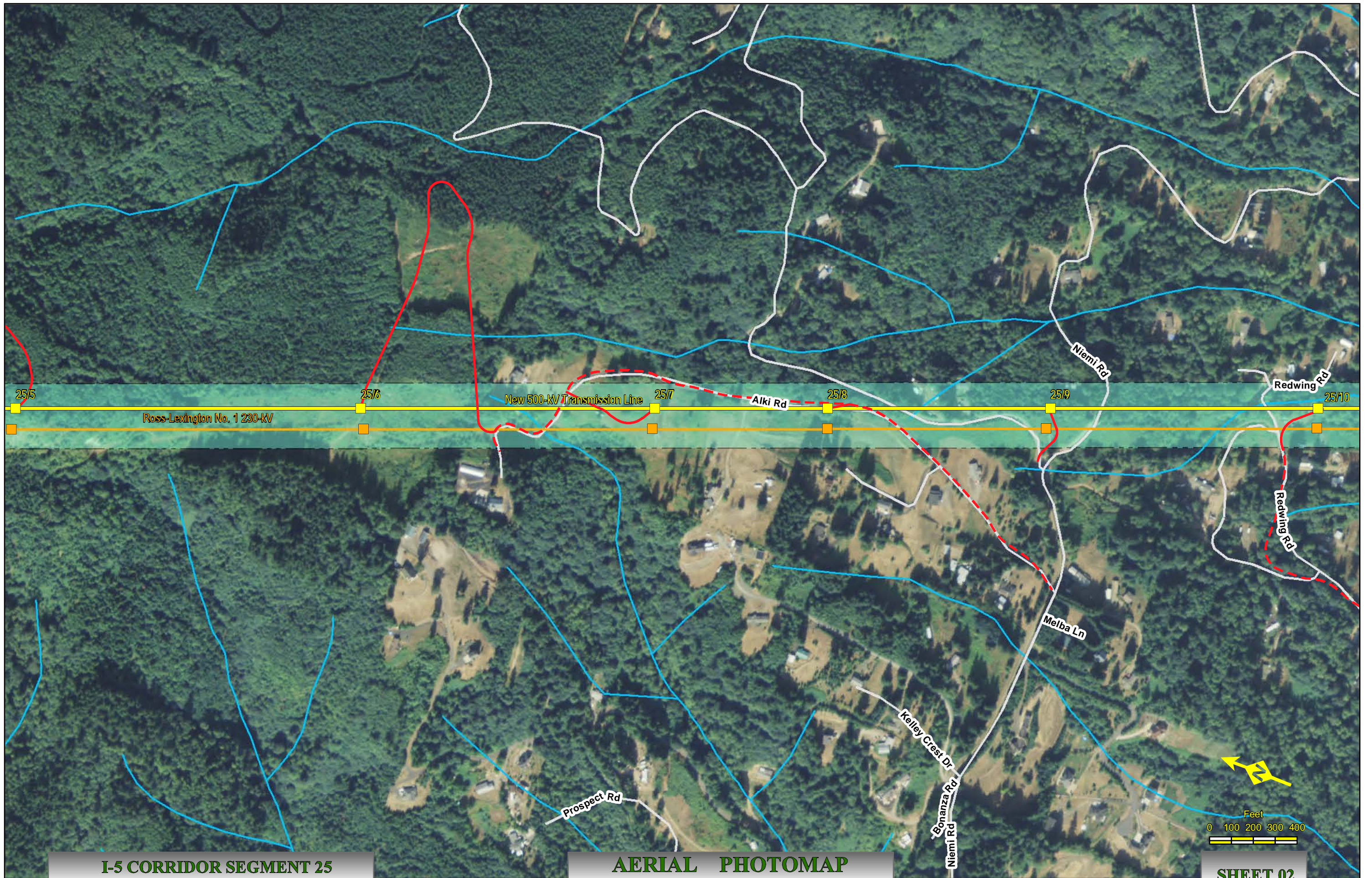
Legend

New 500-kV Transmission Line	Proposed Right-of-Way
New 500-kV SC, DC, or TC Tower*	Existing Right-of-Way
Existing Transmission Line	City Limits
Existing Tower	County Boundary
Rebuilt Non-500-kV Transmission Line	Existing Roads
Rebuilt Non-500-kV Tower	Railroads
Removed Structure/Tower	Water Way
New Access Roads	
Improved Access Roads	

* SC: Single-Circuit, DC: Double-Circuit, TC: Triple-Circuit





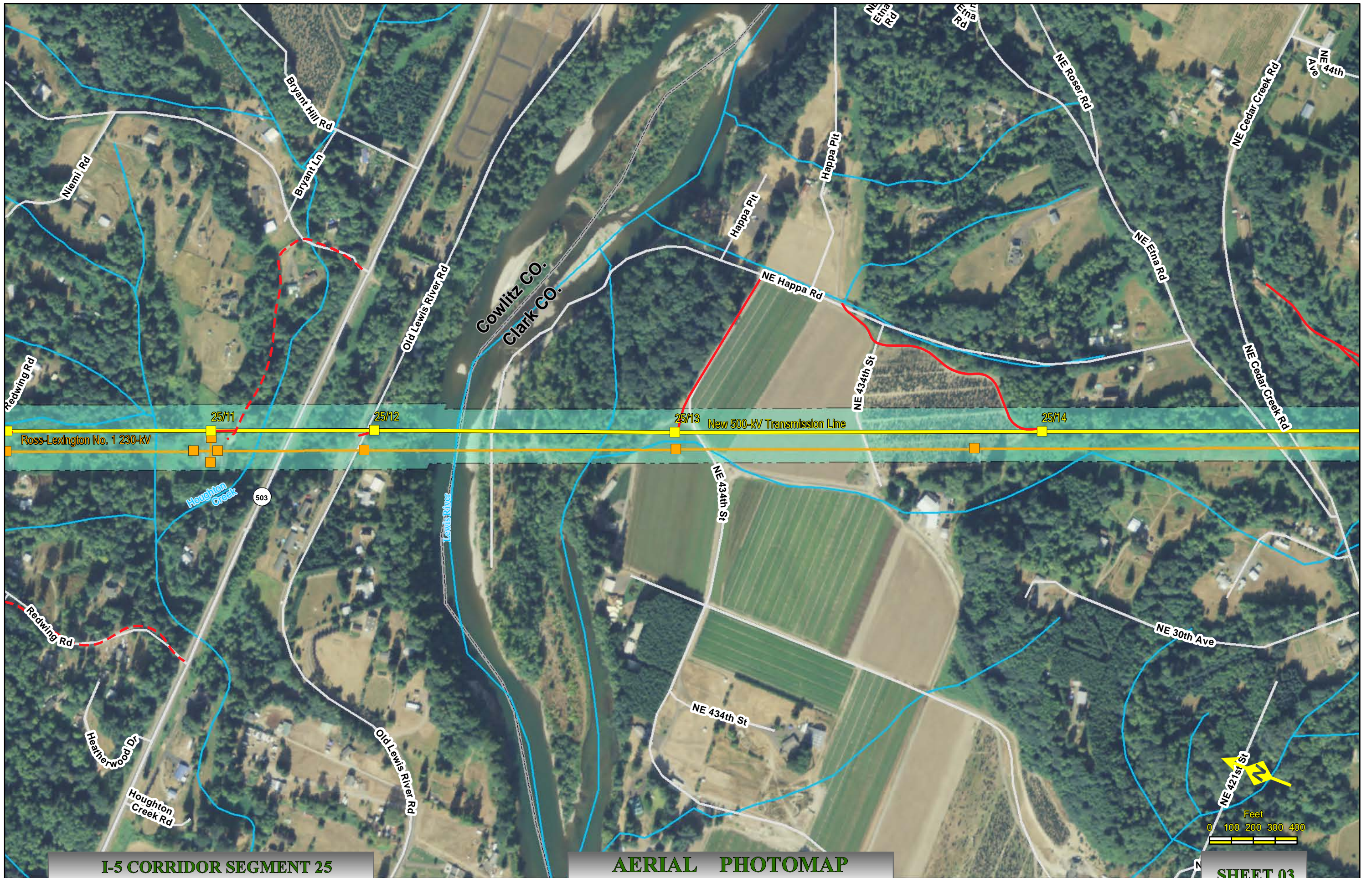


I-5 CORRIDOR SEGMENT 25
NAIP Ortho 2009 Clark Co., Wa.

AERIAL PHOTOMAP
Scale : 1" = 400'

Created: May 02, 2011

SHEET 02

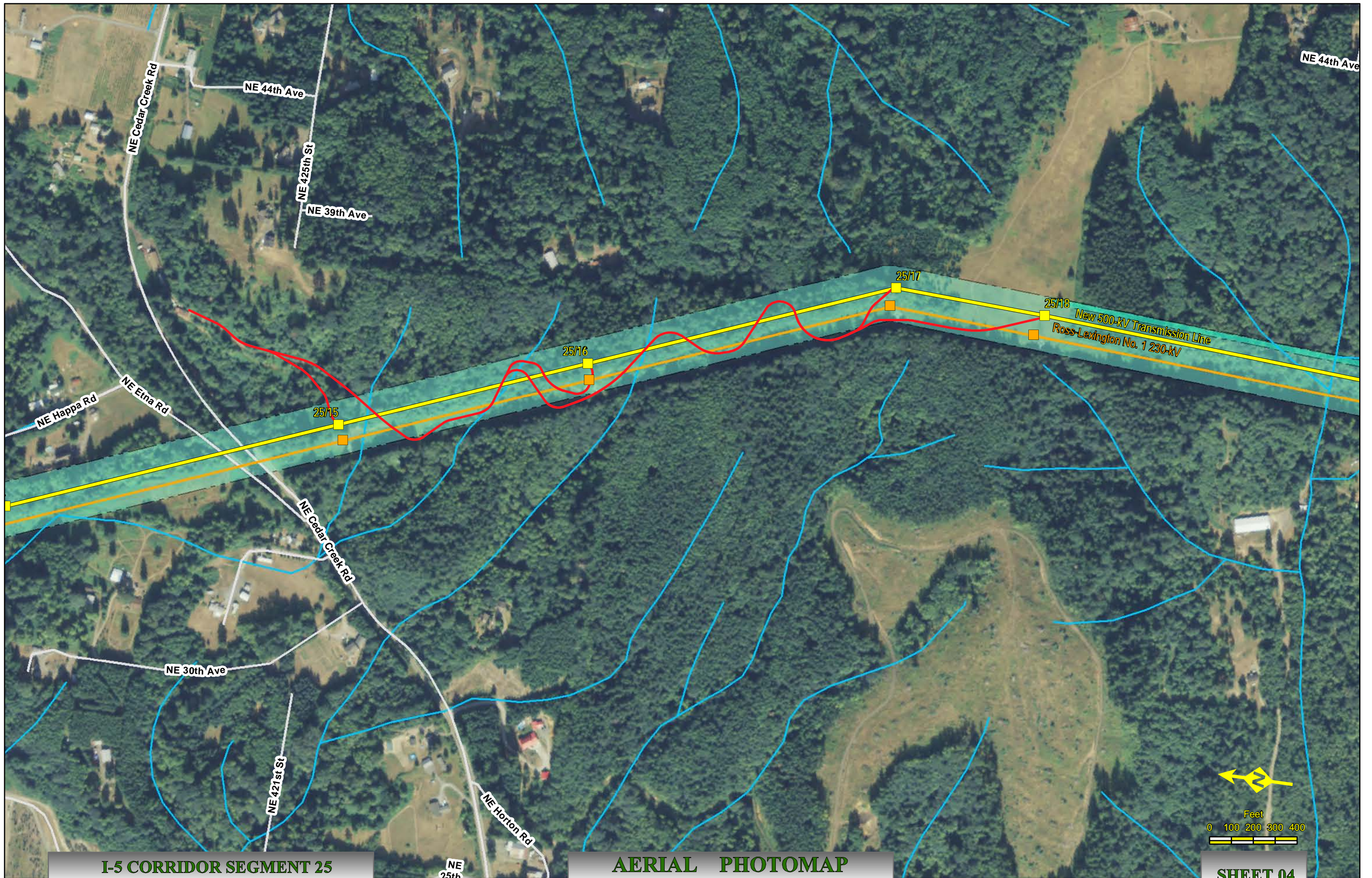


I-5 CORRIDOR SEGMENT 25
NAIP Ortho 2009 Clark Co., Wa.

AERIAL PHOTOMAP
Scale : 1" = 400'

Created: May 02, 2011

SHEET 03

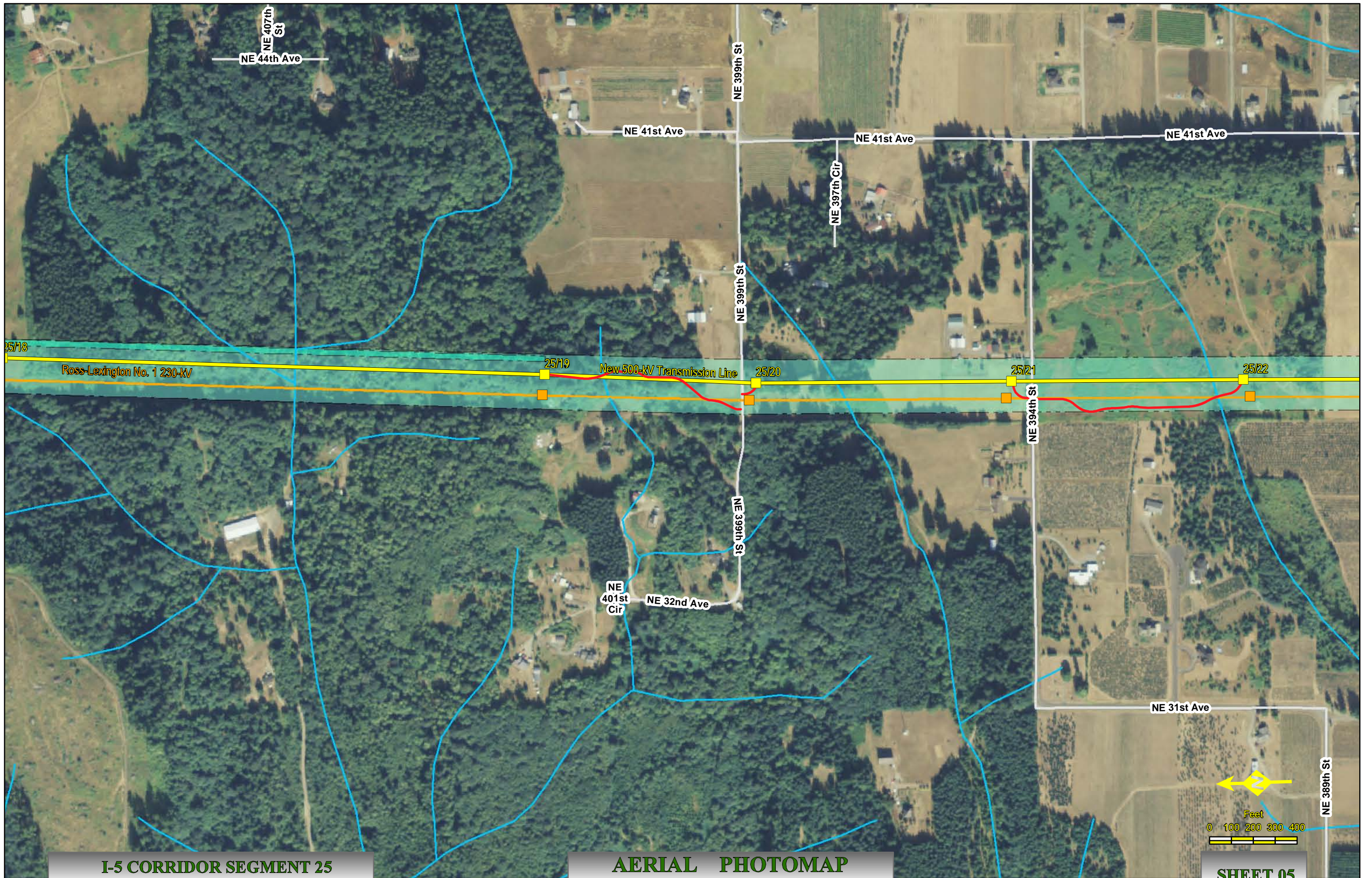


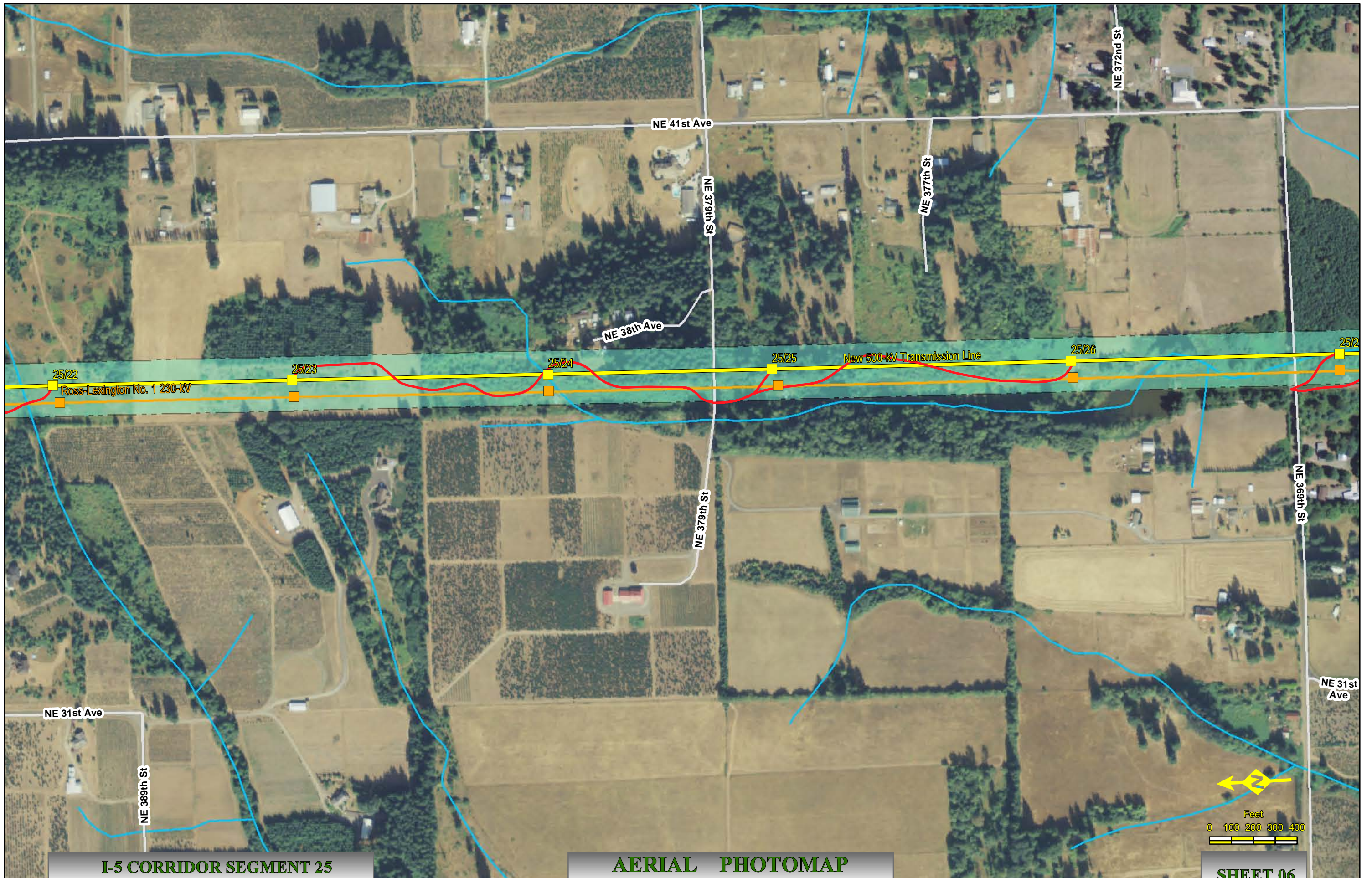
I-5 CORRIDOR SEGMENT 25
NAIP Ortho 2009 Clark Co., Va.

AERIAL PHOTOMAP
Scale : 1" = 400'

Created: May 02, 2011

SHEET 04



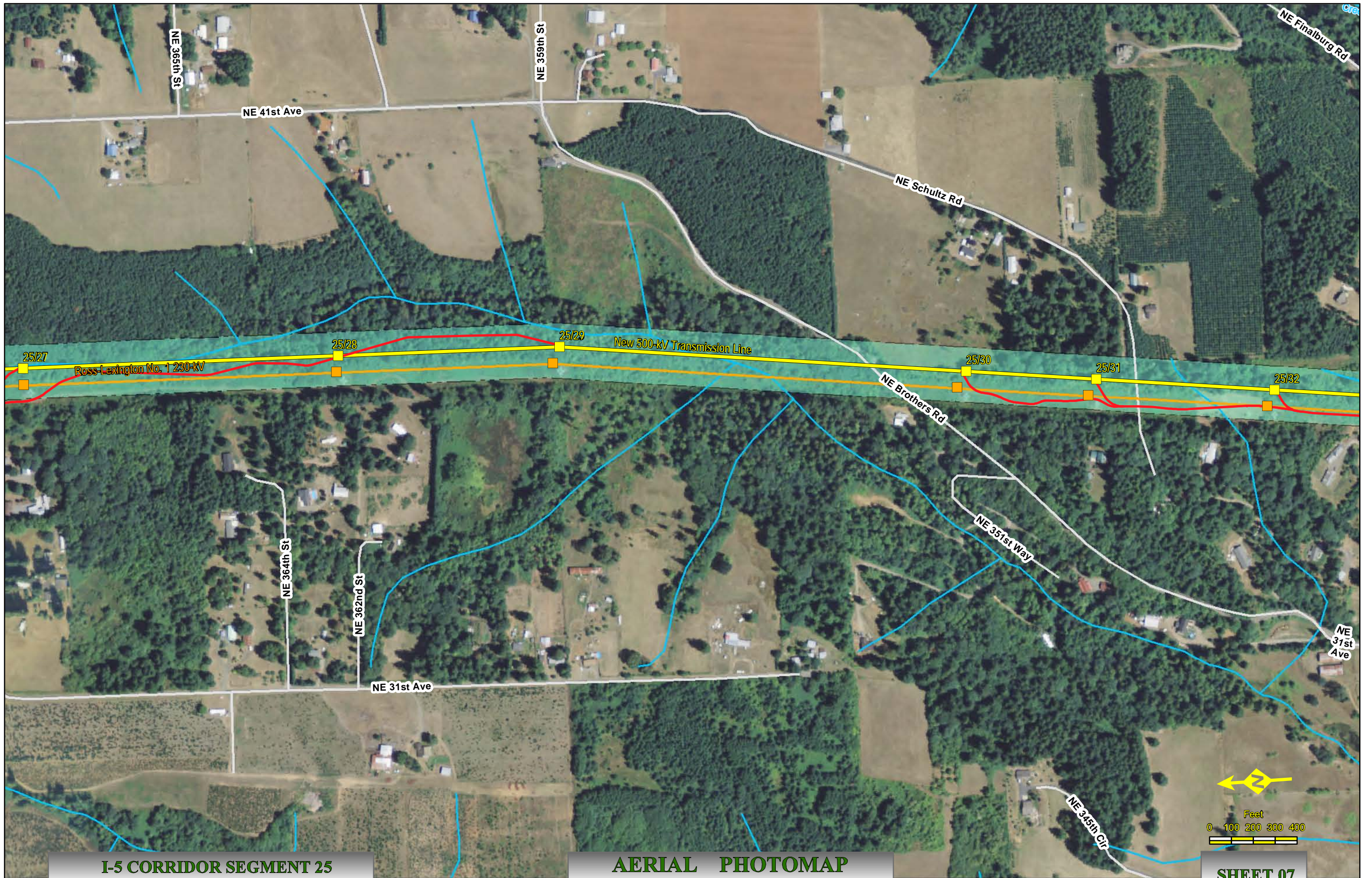


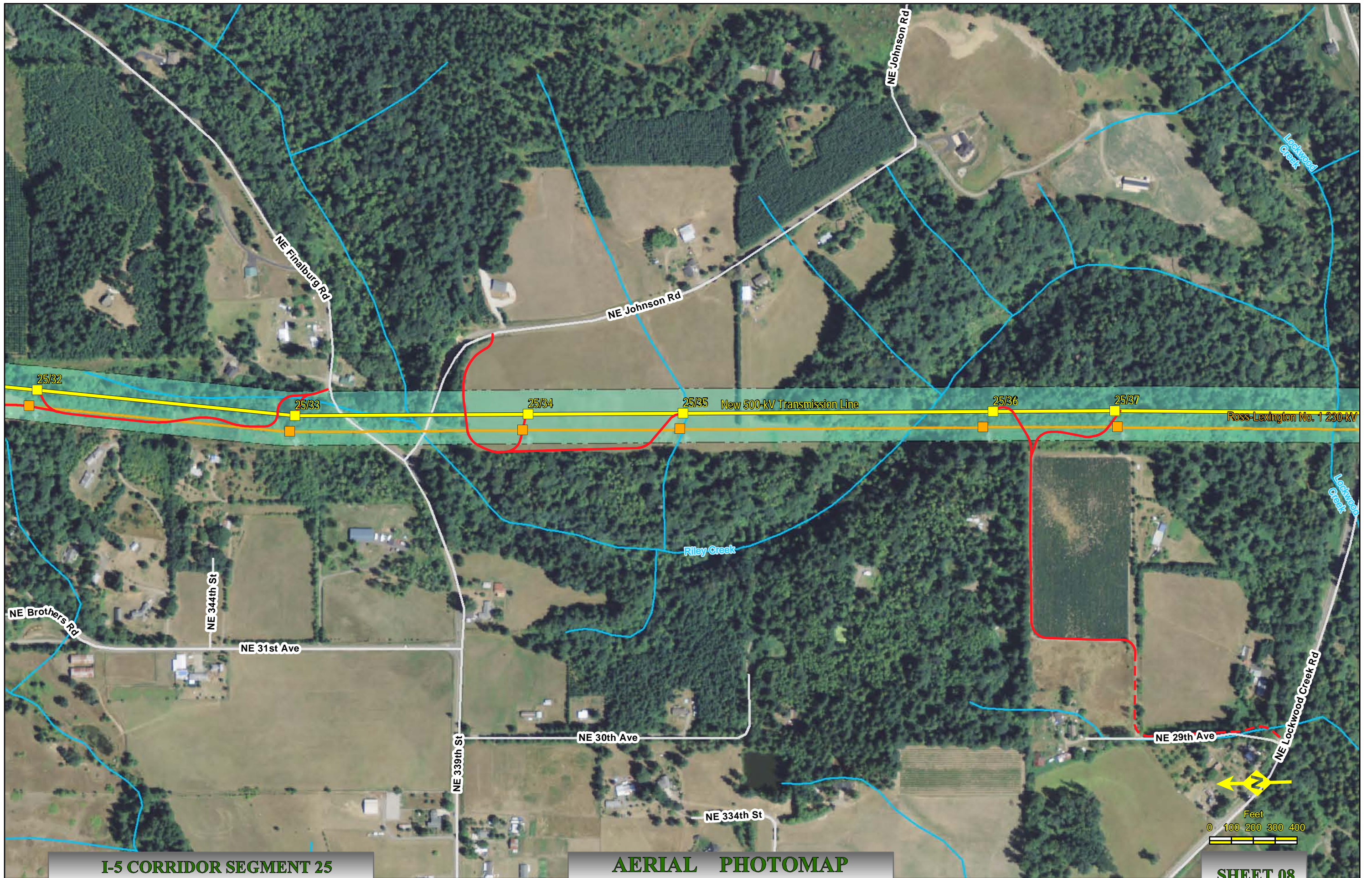
I-5 CORRIDOR SEGMENT 25
NAIP Ortho 2009 Clark Co., Wa.

AERIAL PHOTOMAP
Scale : 1" = 400'

Created: May 02, 2011

SHEET 06



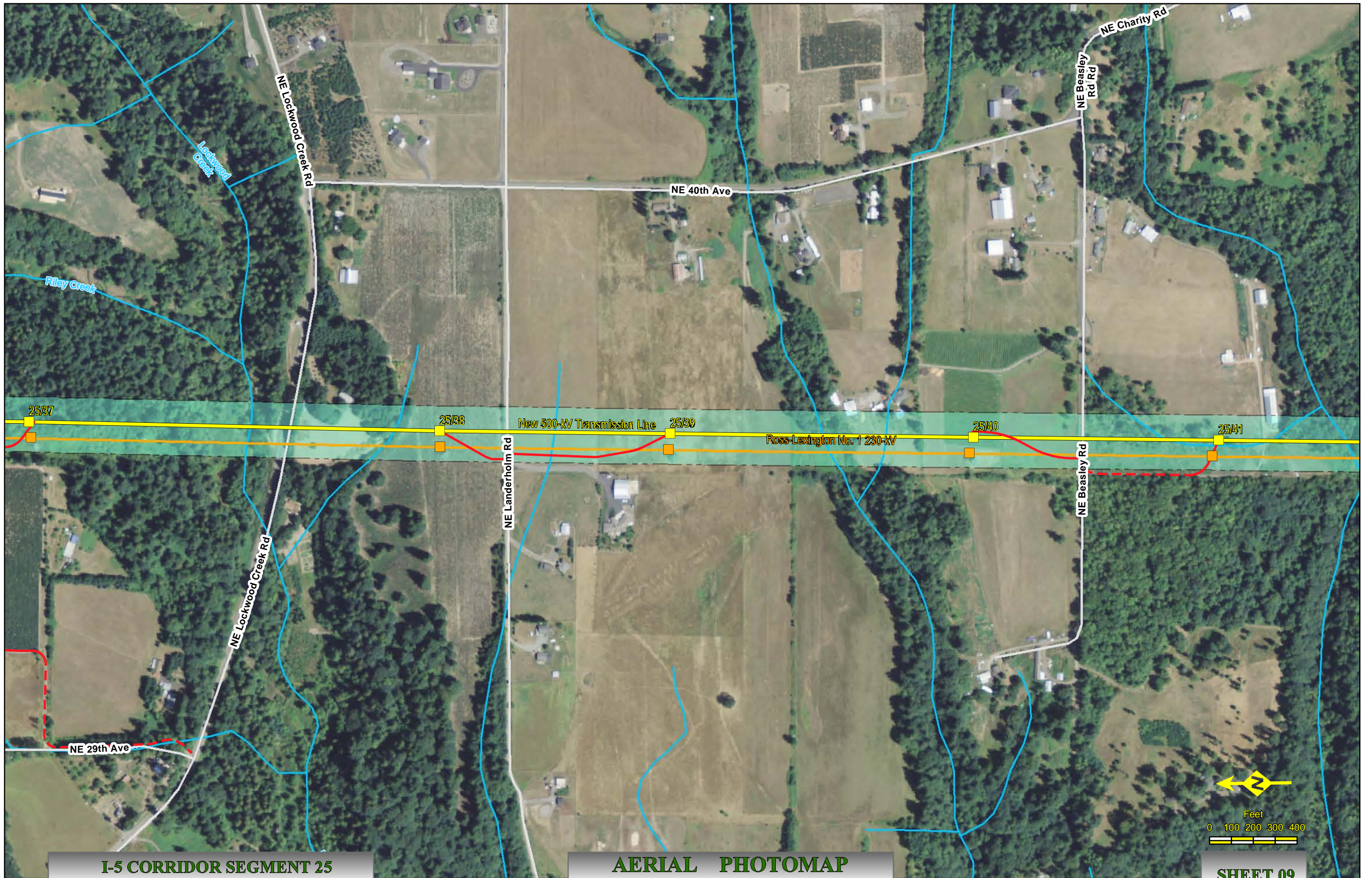


I-5 CORRIDOR SEGMENT 25
NAIP Ortho 2009 Clark Co., Wa.

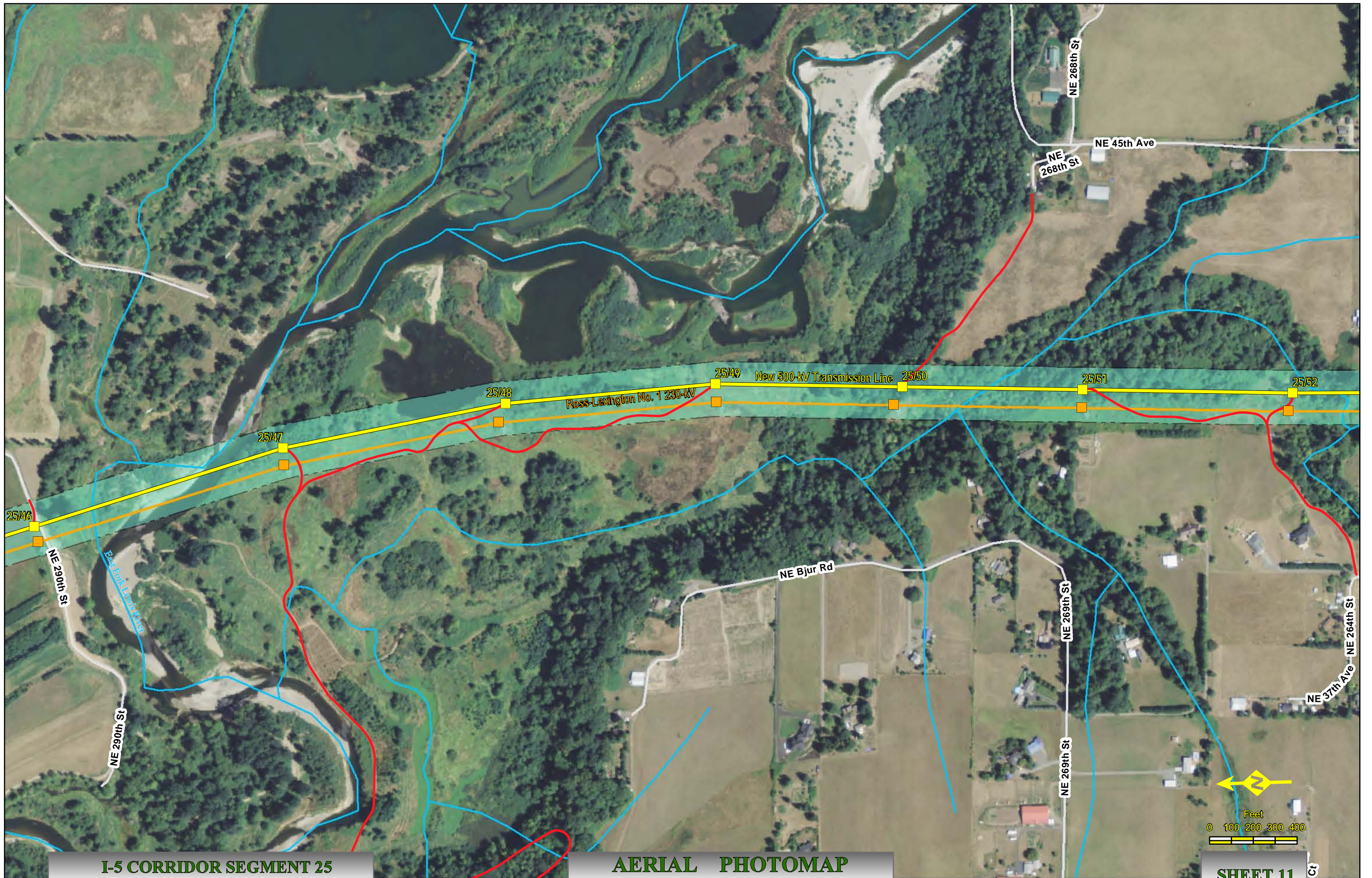
AERIAL PHOTOMAP
Scale : 1" = 400'

Created: May 02, 2011

SHEET 08





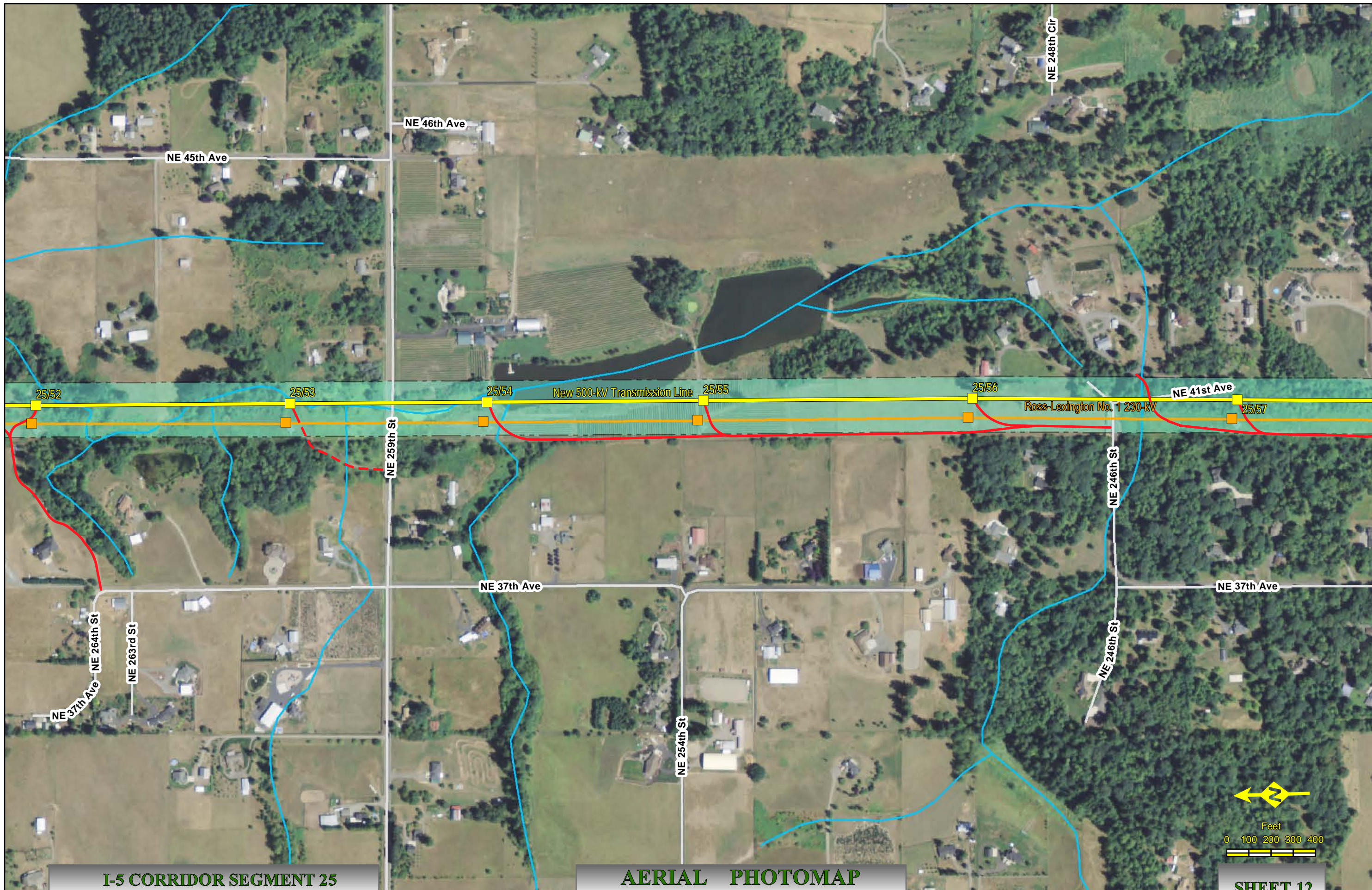


I-5 CORRIDOR SEGMENT 25
NAIP Ortho 2009 Clark Co., Wa.

AERIAL PHOTOMAP
Scale : 1" = 400'

Created: May 02, 2011

SHEET 11



I-5 CORRIDOR SEGMENT 25
NAIP Ortho 2009 Clark Co., Wa.

AERIAL PHOTOMAP
Scale : 1" = 400'

Created: May 02, 2011

SHEET 12

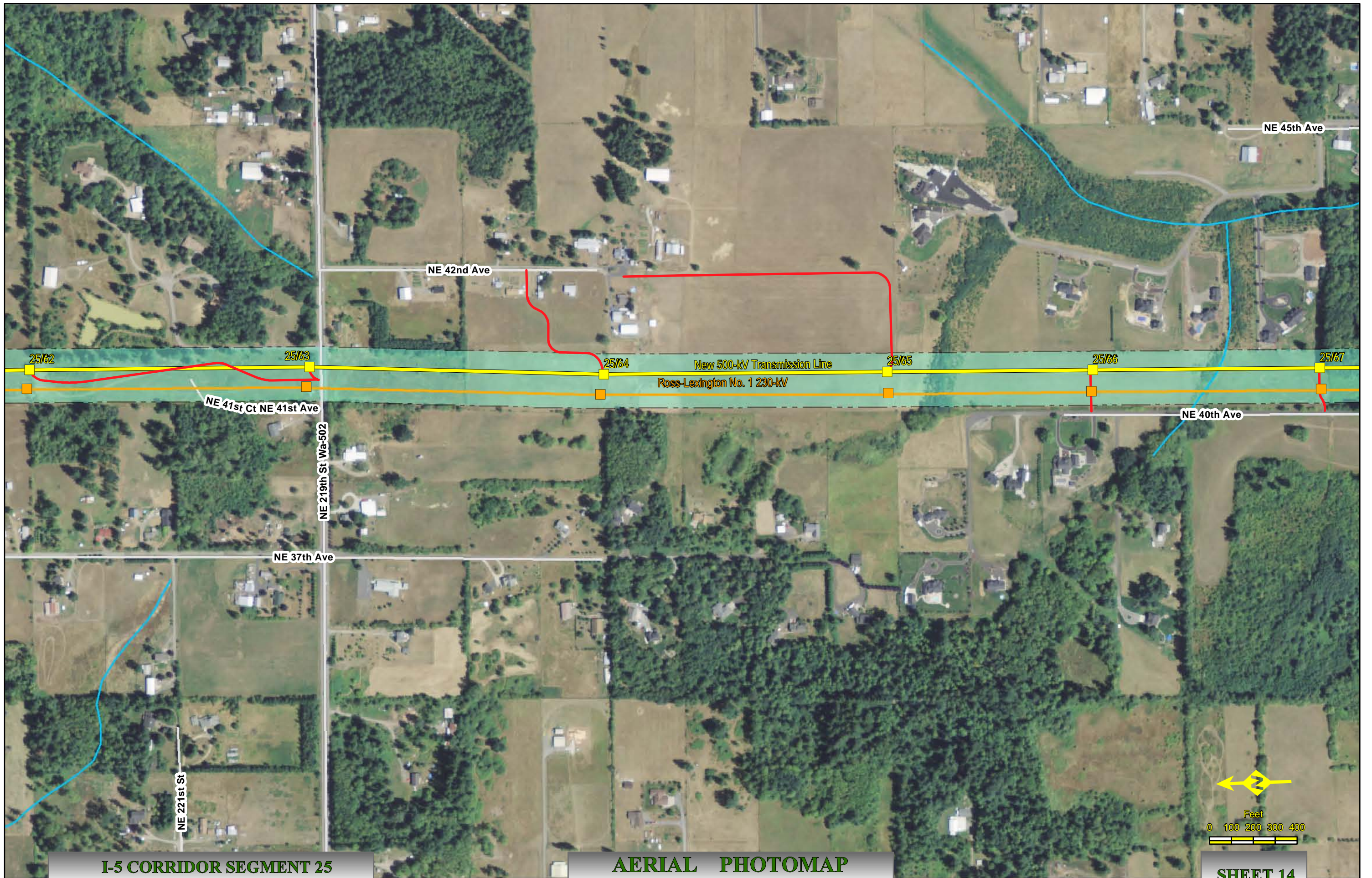


I-5 CORRIDOR SEGMENT 25
NAIP Ortho 2009 Clark Co., Wa.

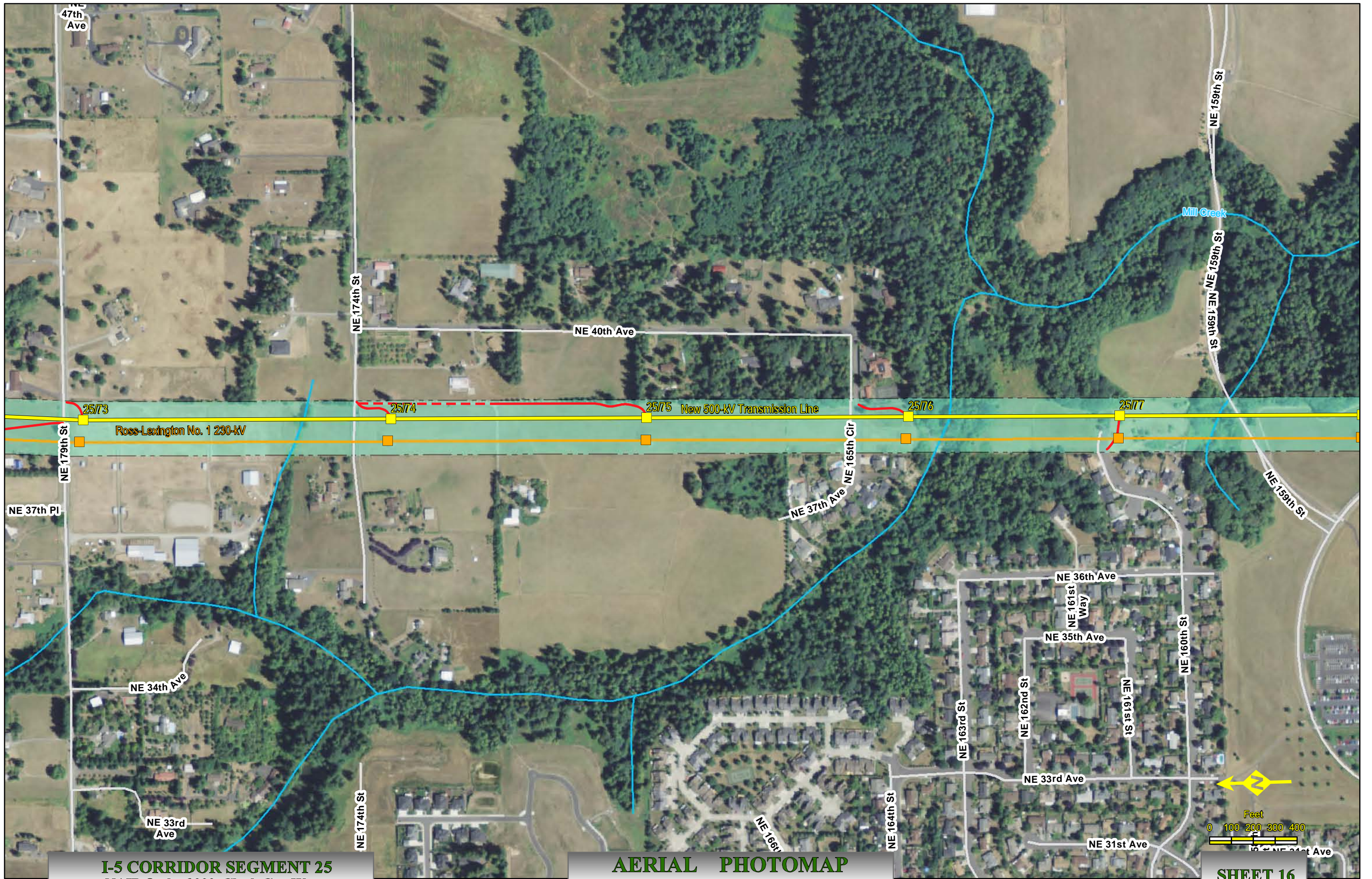
AERIAL PHOTOMAP
Scale : 1" = 400'

Created: May 02, 2011

SHEET 13







I-5 CORRIDOR SEGMENT 25
NAIP Ortho 2009 Clark Co., Wa.

AERIAL PHOTOMAP
Scale : 1" = 400'

Created: May 02, 2011

SHEET 16



I-5 CORRIDOR SEGMENT 25
 NAIP Ortho 2009 Clark Co., Wa.

AERIAL PHOTOMAP
 Scale : 1" = 400'

Created: May 02, 2011

SHEET 17



I-5 CORRIDOR SEGMENT 25
NAIP Ortho 2009 Clark Co., Wa.

AERIAL PHOTOMAP
Scale : 1" = 400'

Created: May 02, 2011



SHEET 20