

10/19

10/20

New 500-kV Transmission Line

10/21

10/22

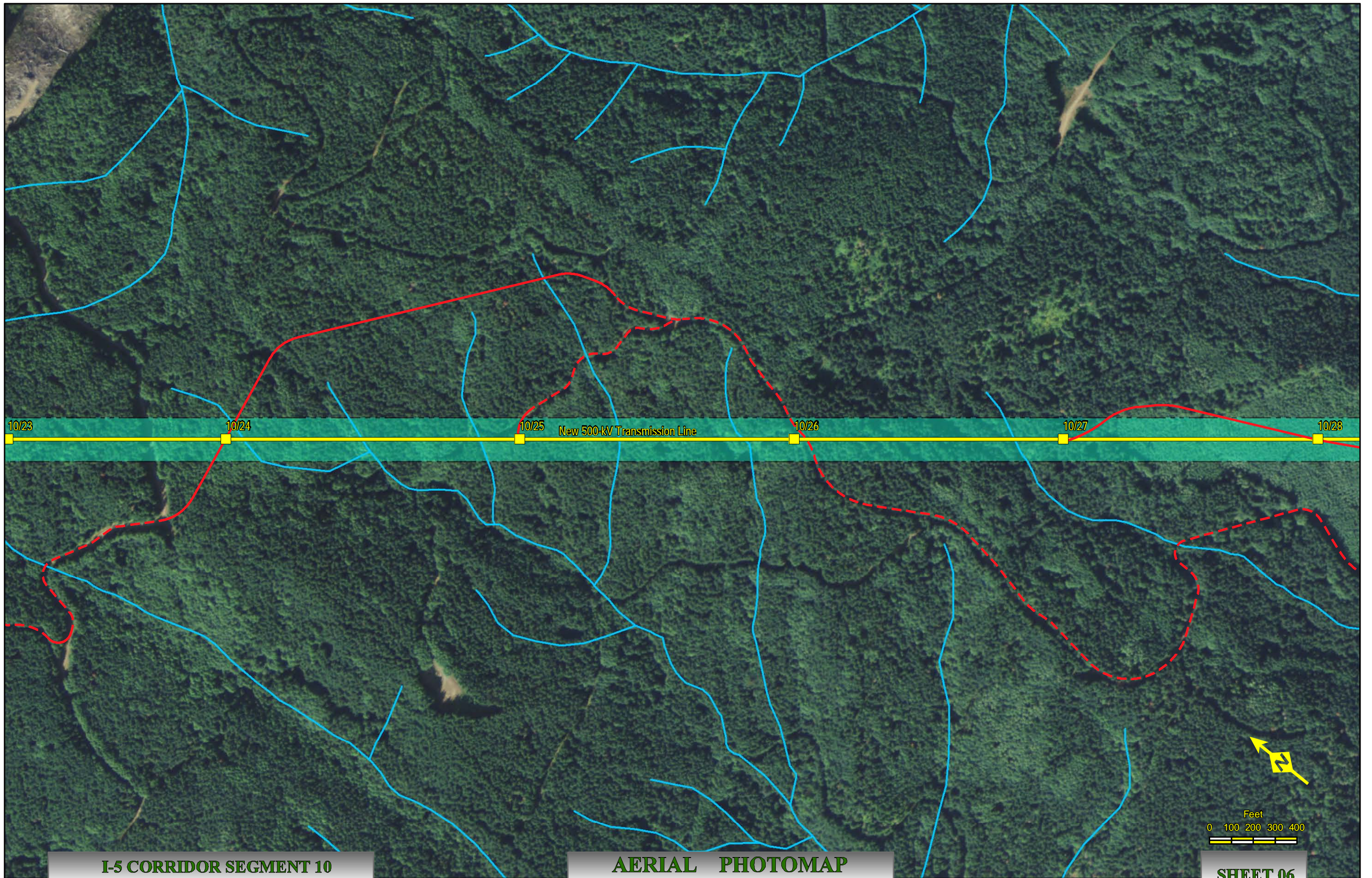
10/23

I-5 CORRIDOR SEGMENT 10
NAIP Ortho 2009 Cowlitz Co., Wa.

AERIAL PHOTOMAP
Scale : 1" = 400'

Created: Jun 03, 2011

SHEET 05

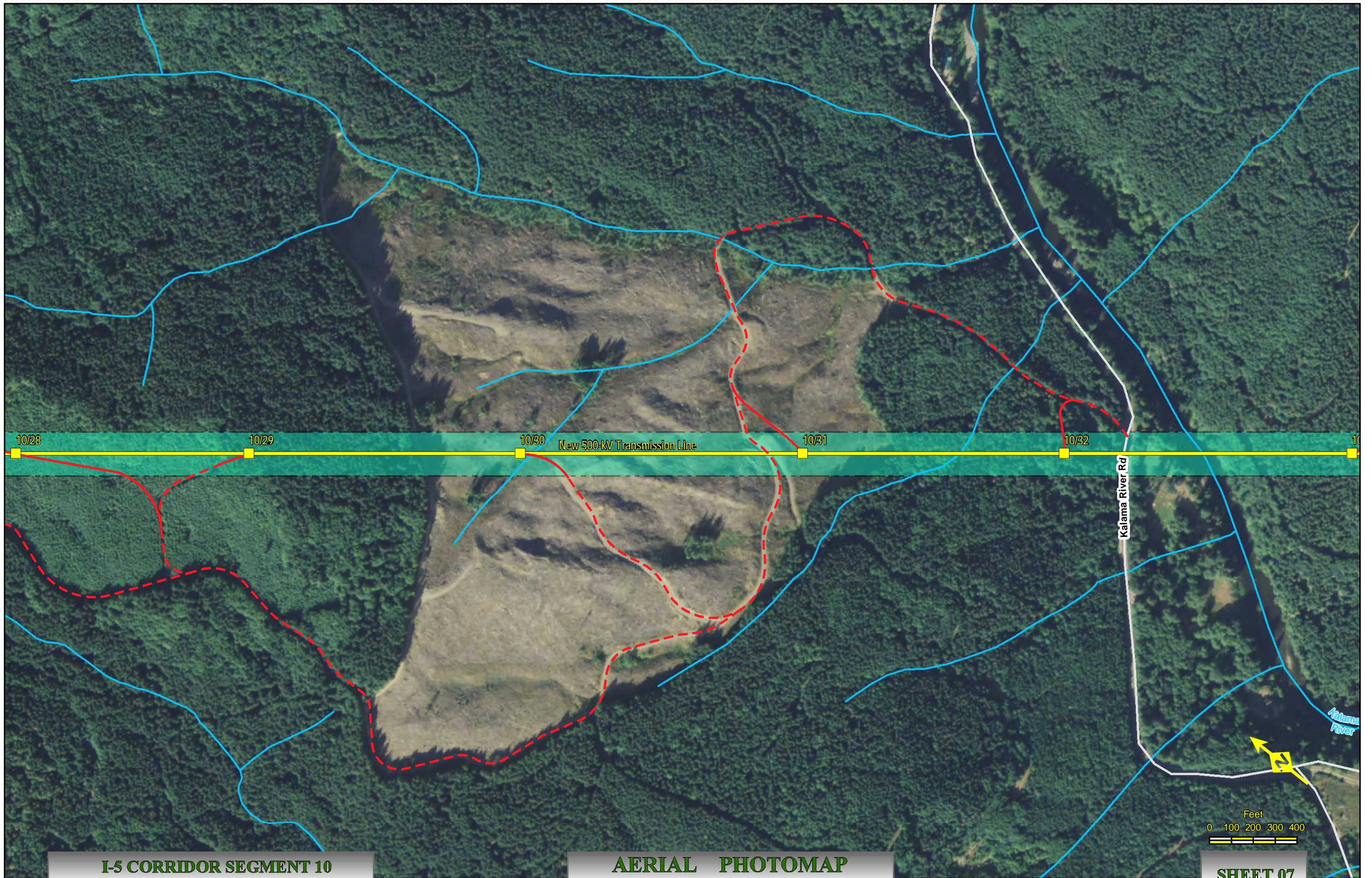


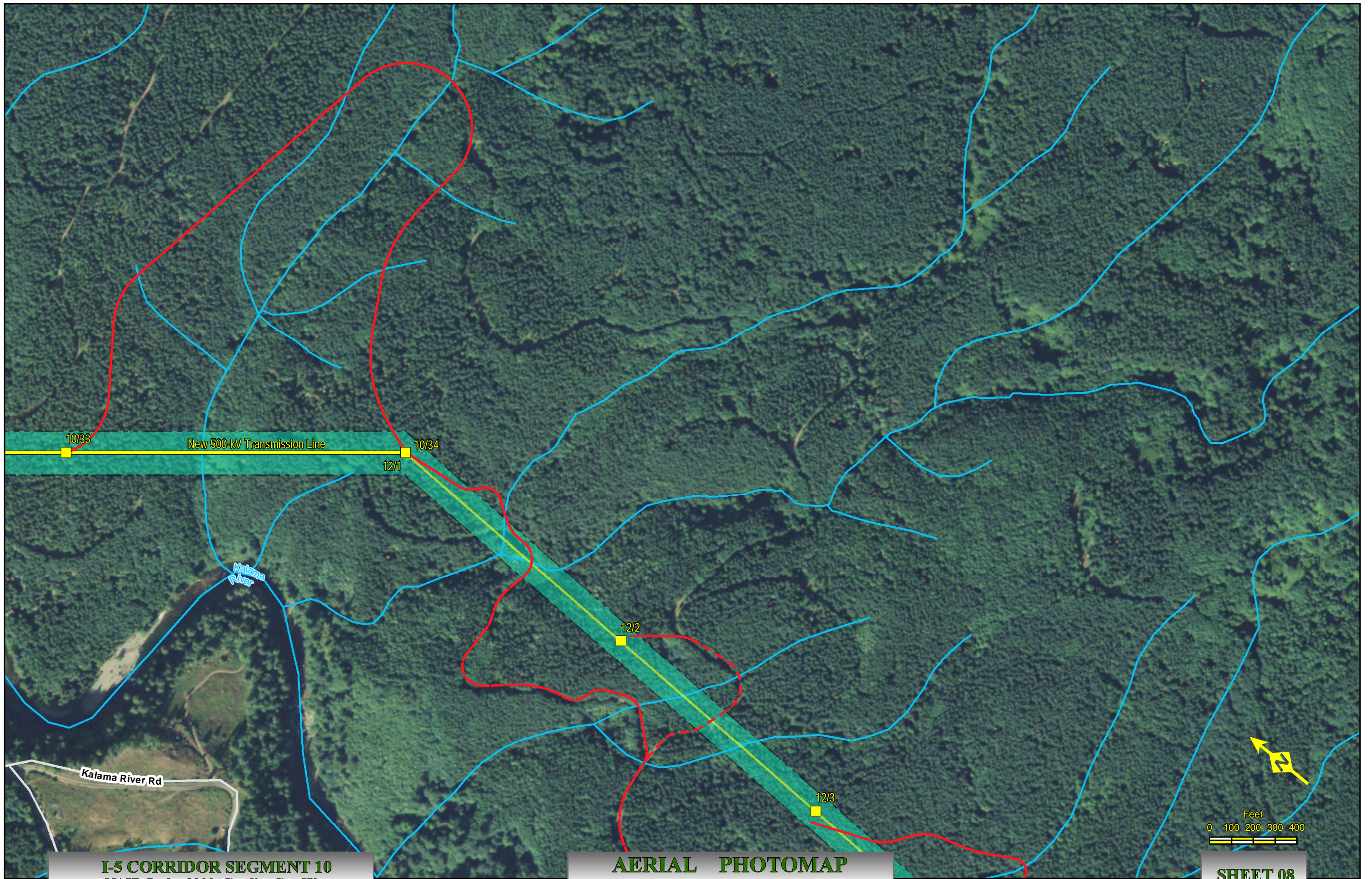
I-5 CORRIDOR SEGMENT 10
NAIP Ortho 2009 Cowlitz Co., Wa.

AERIAL PHOTOMAP
Scale : 1" = 400'

Created: Jun 03, 2011

SHEET 06





I-5 CORRIDOR SEGMENT 10
NAIP Ortho 2009 Cowlitz Co., Wa.

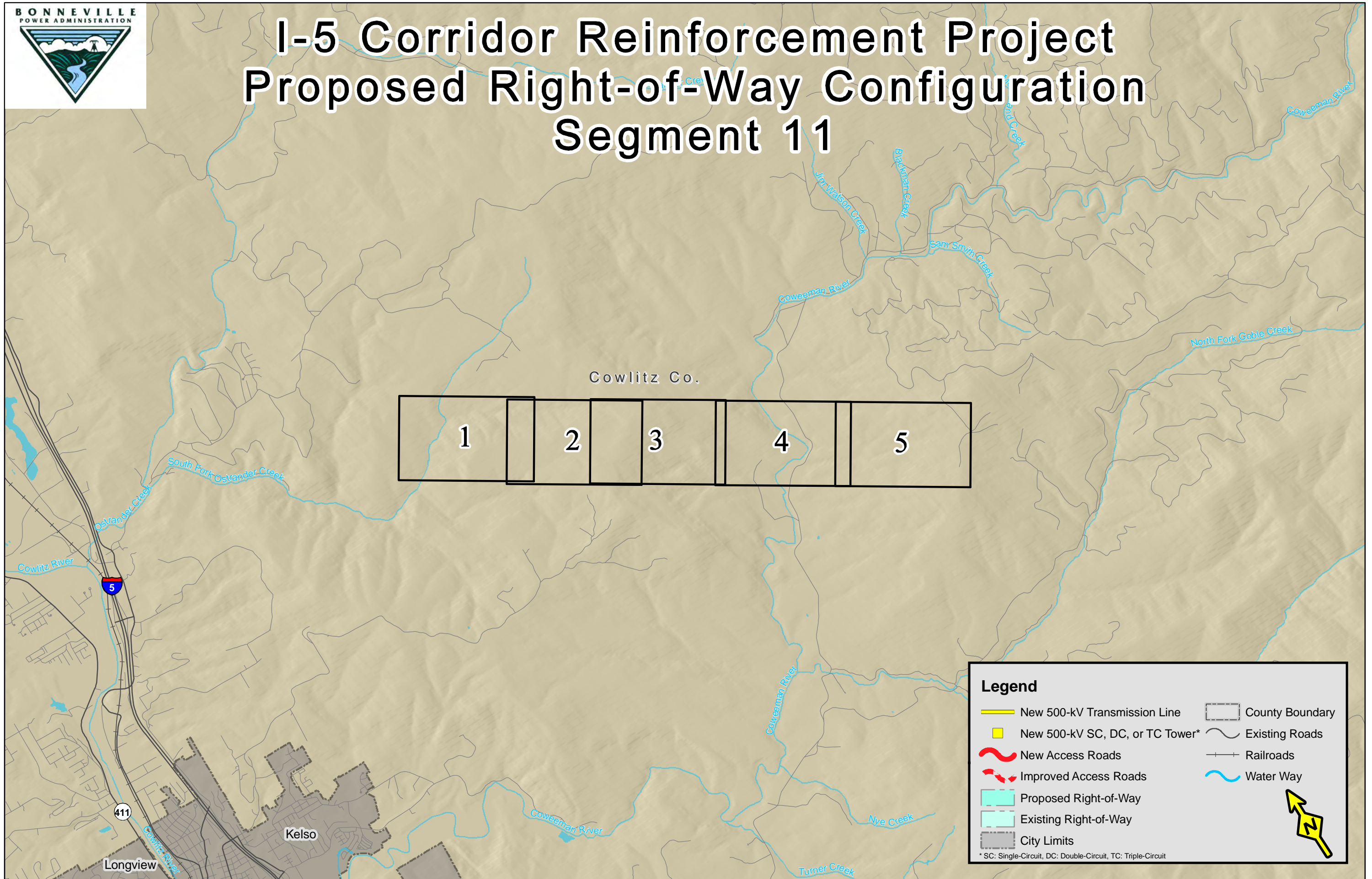
AERIAL PHOTOMAP
Scale : 1" = 400'

Created: Jun 03, 2011

SHEET 08




I-5 Corridor Reinforcement Project Proposed Right-of-Way Configuration Segment 11

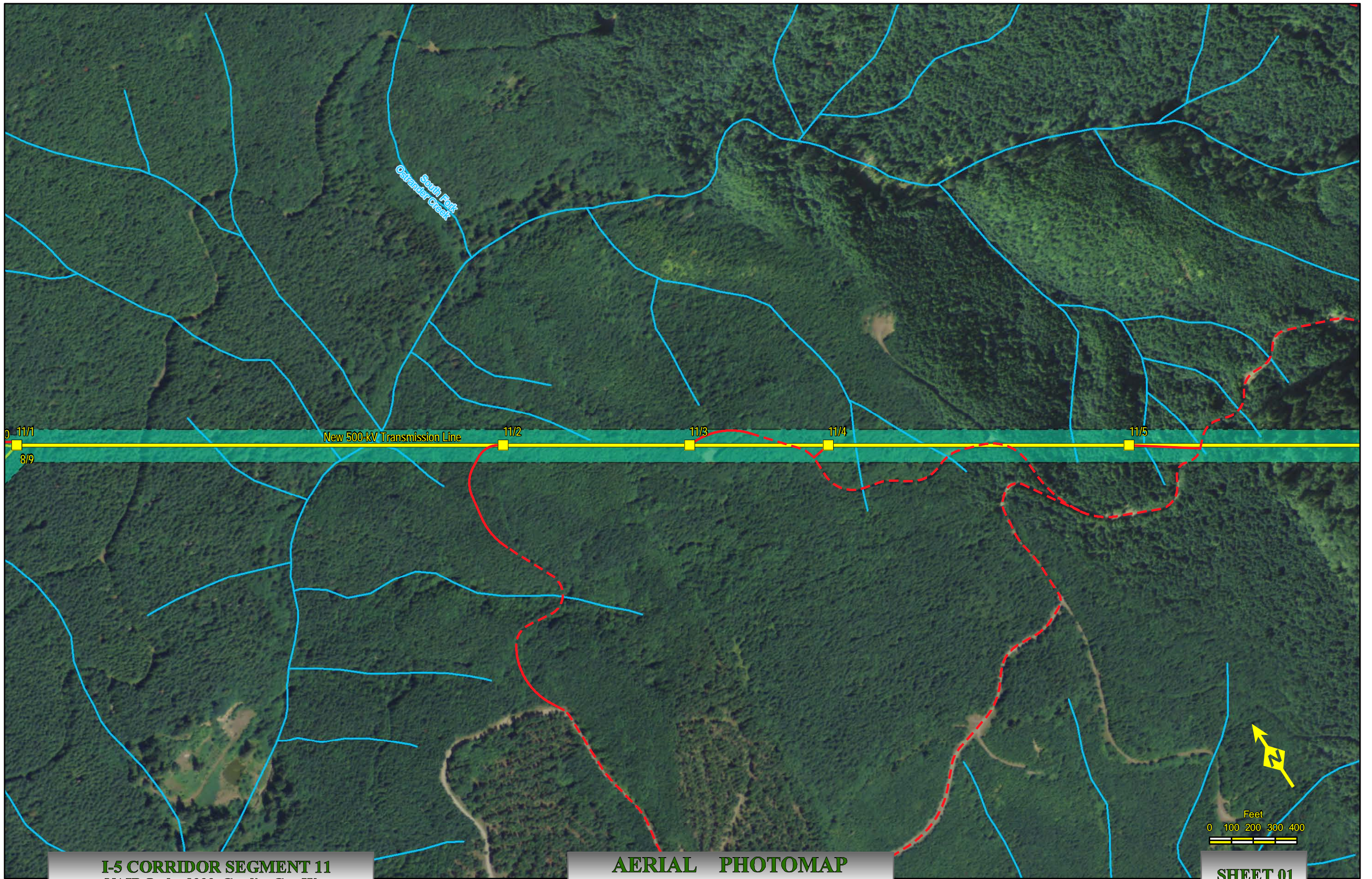


Legend

New 500-kV Transmission Line	County Boundary
New 500-kV SC, DC, or TC Tower*	Existing Roads
New Access Roads	Railroads
Improved Access Roads	Water Way
Proposed Right-of-Way	
Existing Right-of-Way	
City Limits	

* SC: Single-Circuit, DC: Double-Circuit, TC: Triple-Circuit





South Fork
Ostrander Creek

New 500-kV Transmission Line

11/1
8/9

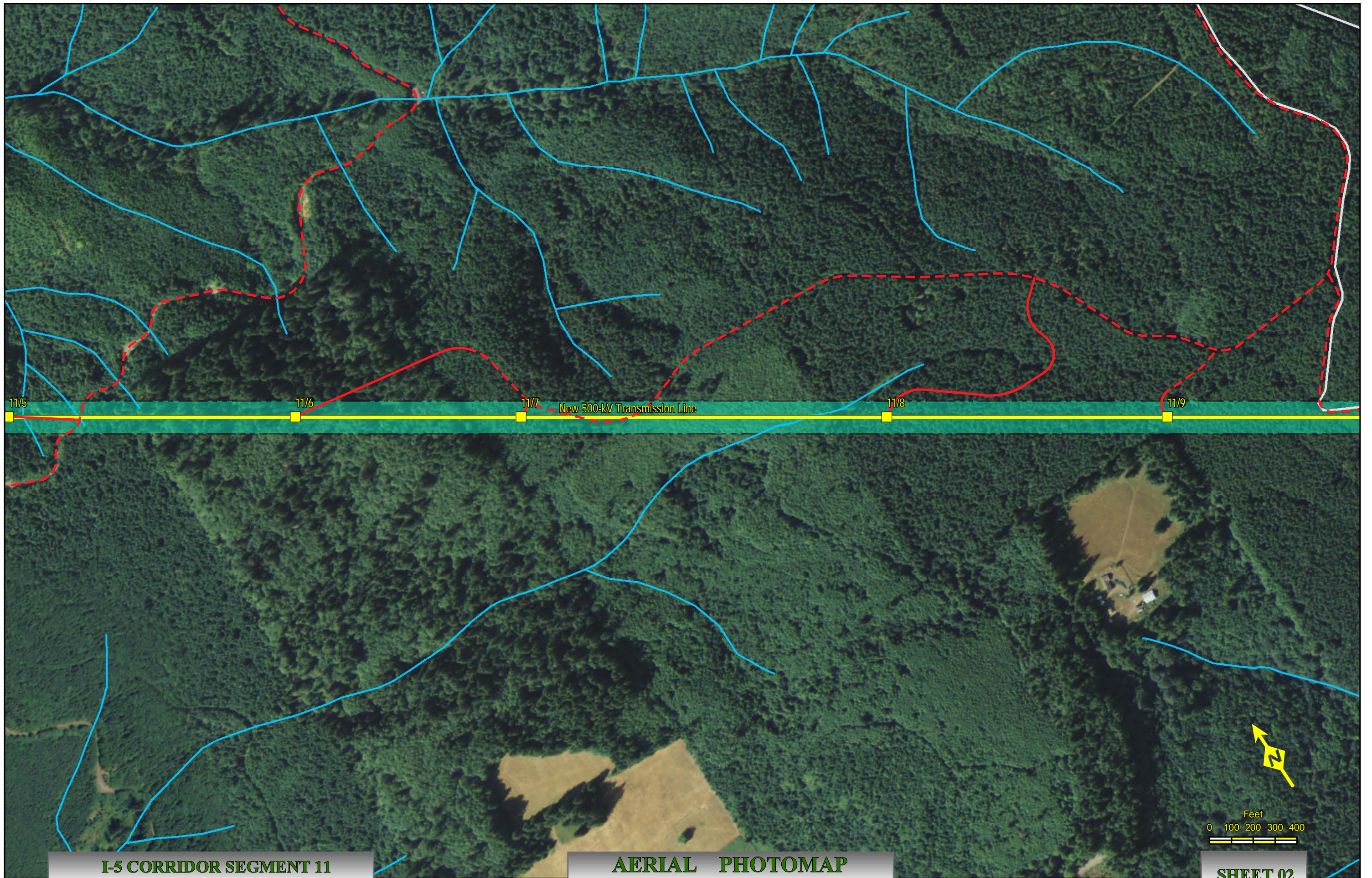
11/2

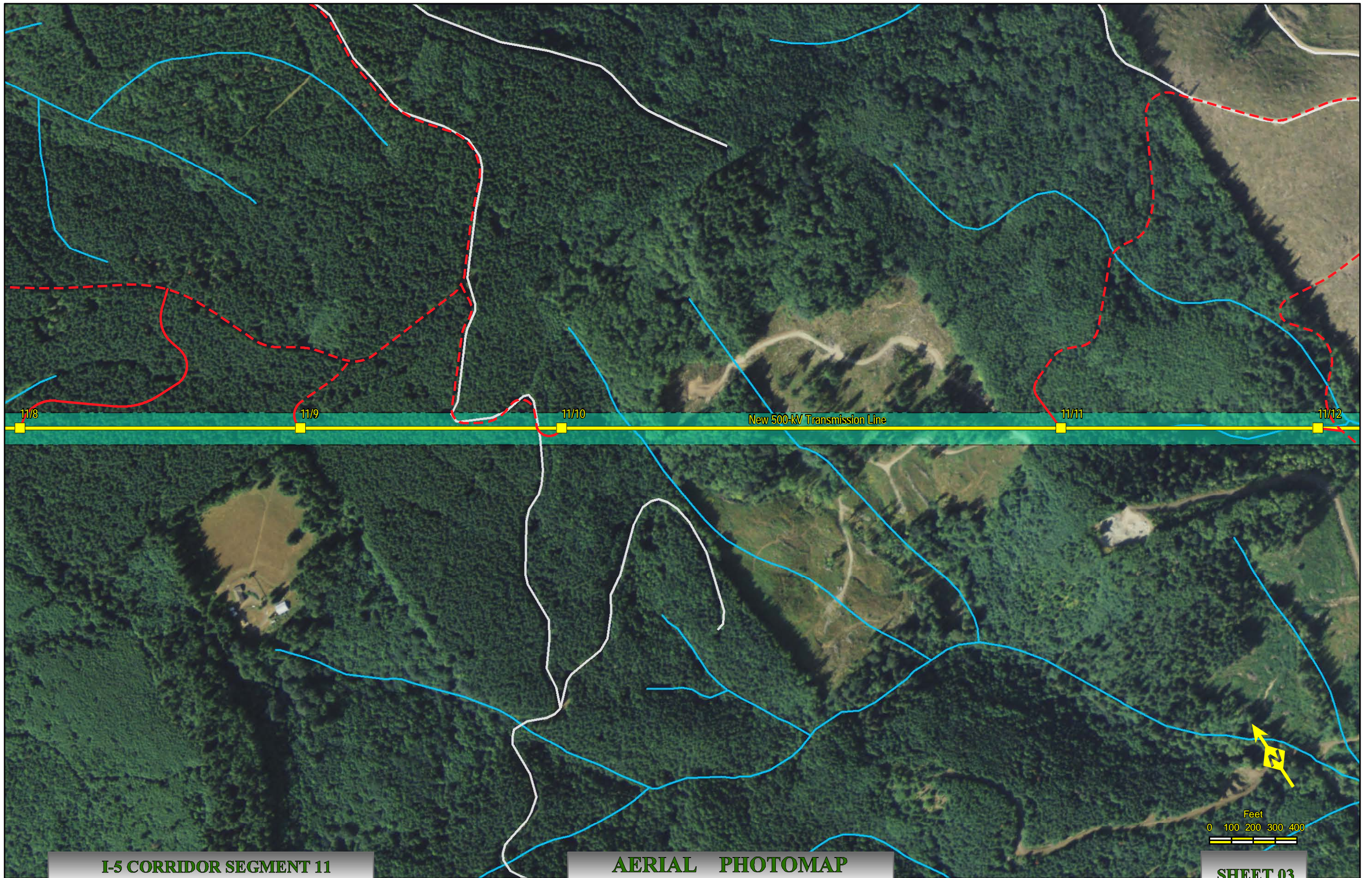
11/3

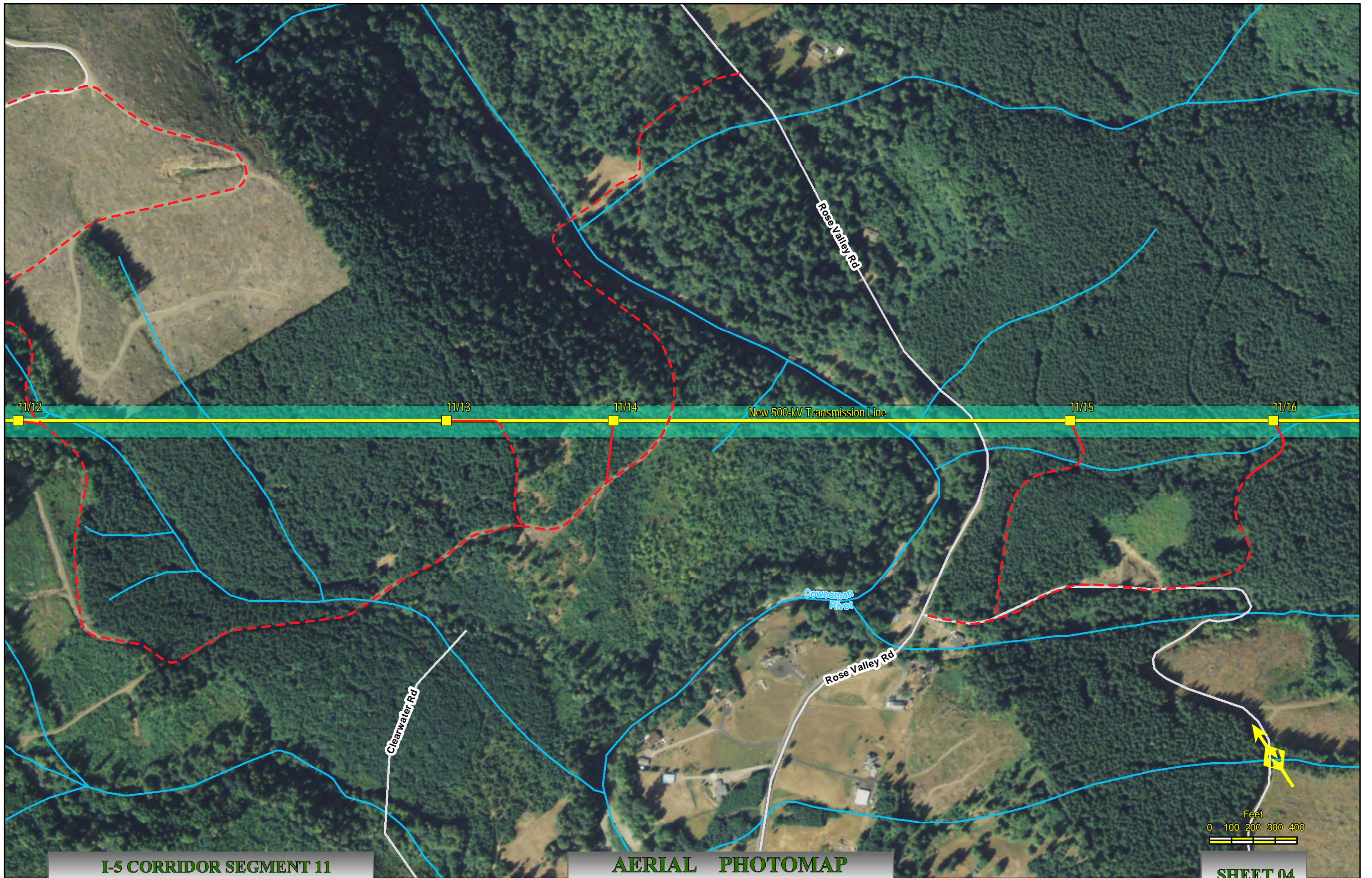
11/4

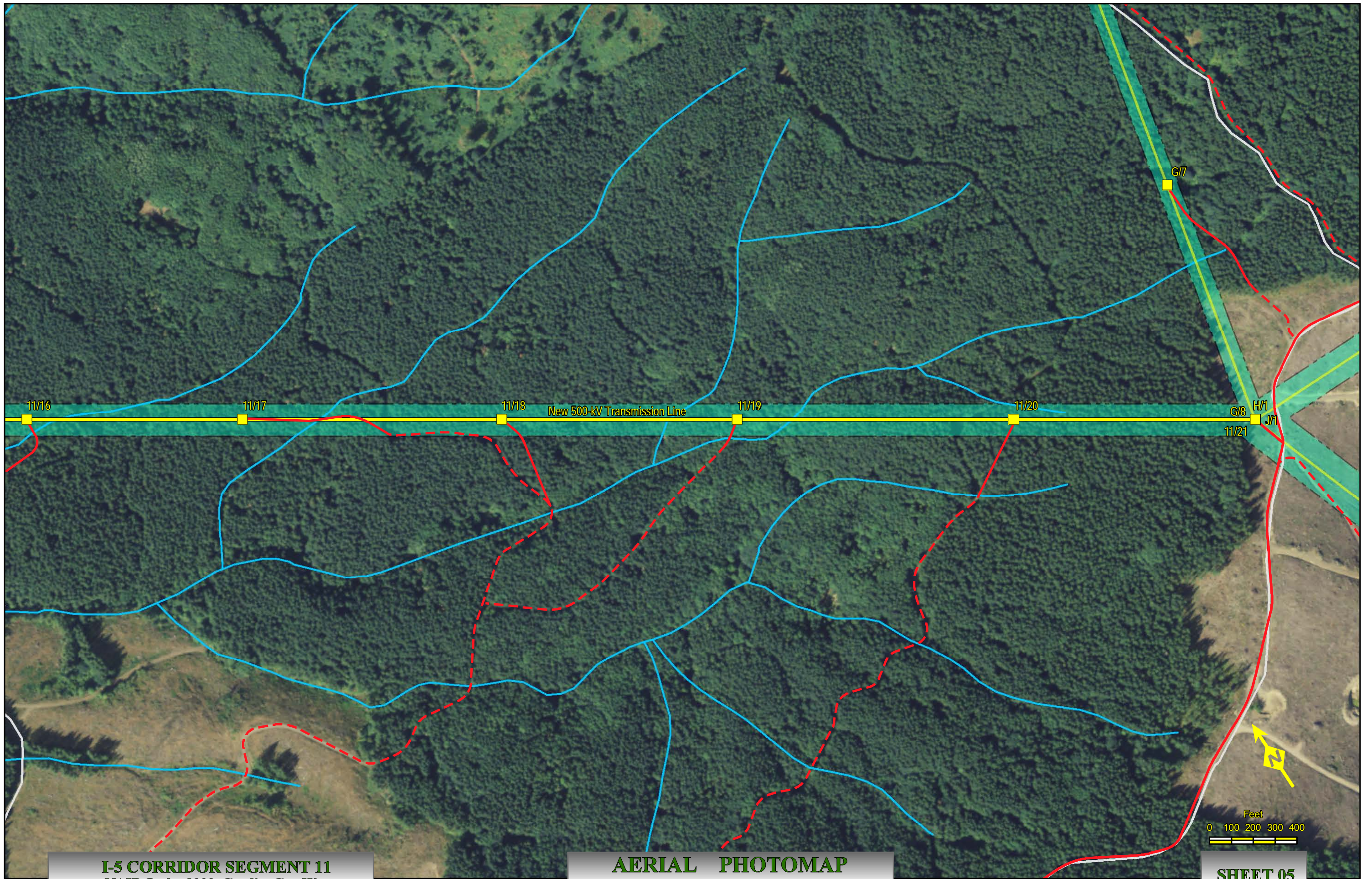
11/5





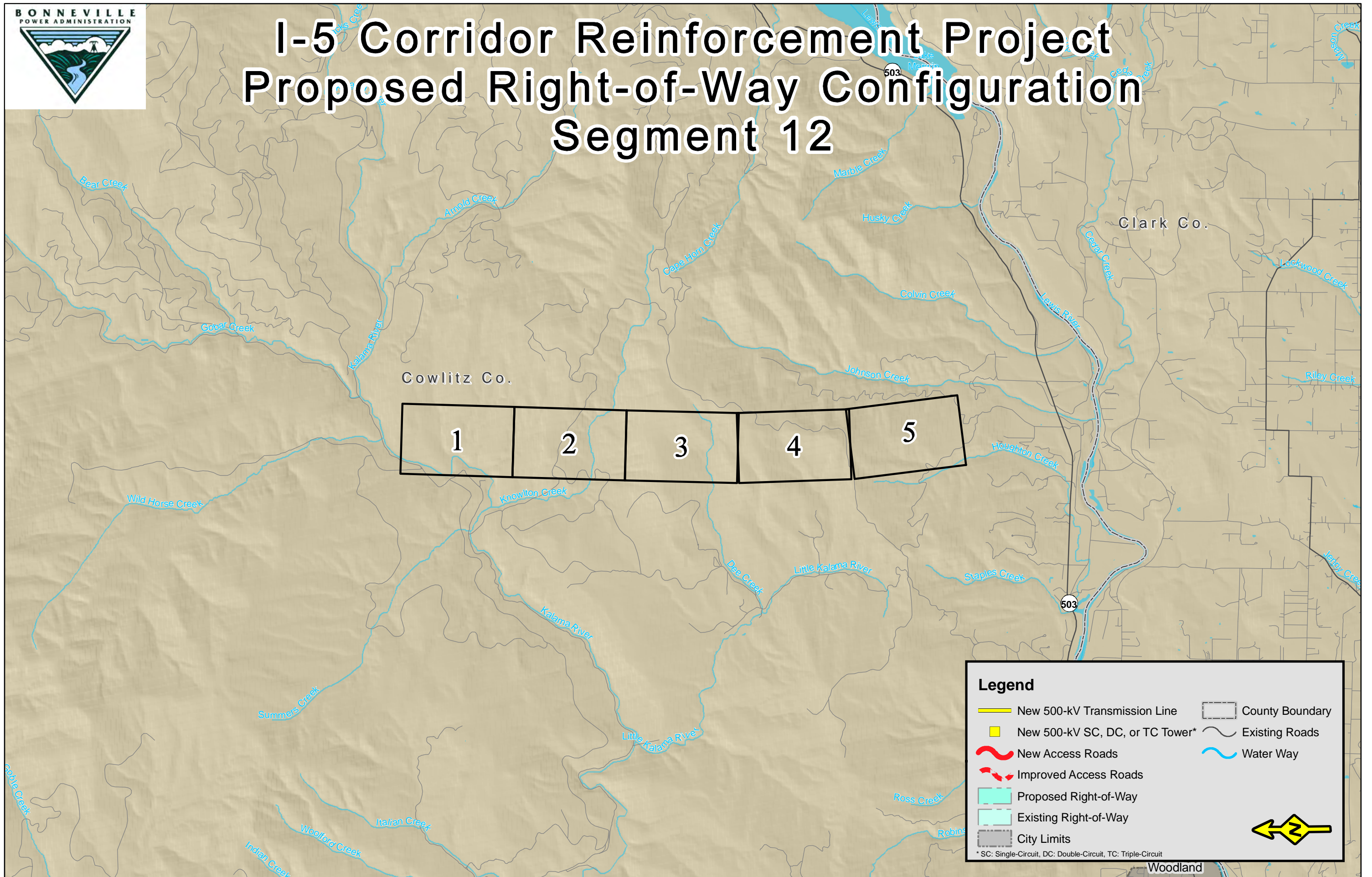


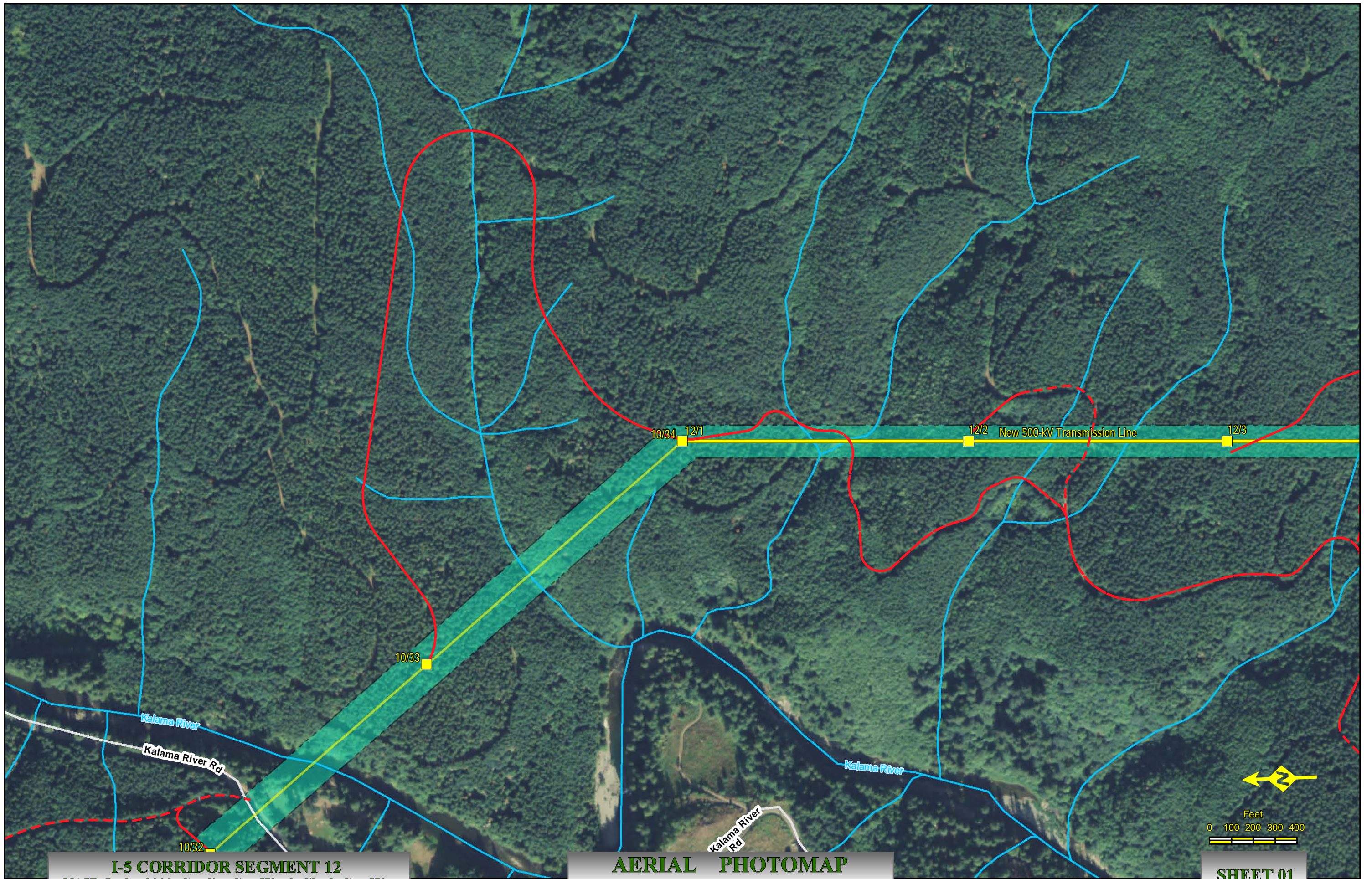






I-5 Corridor Reinforcement Project Proposed Right-of-Way Configuration Segment 12





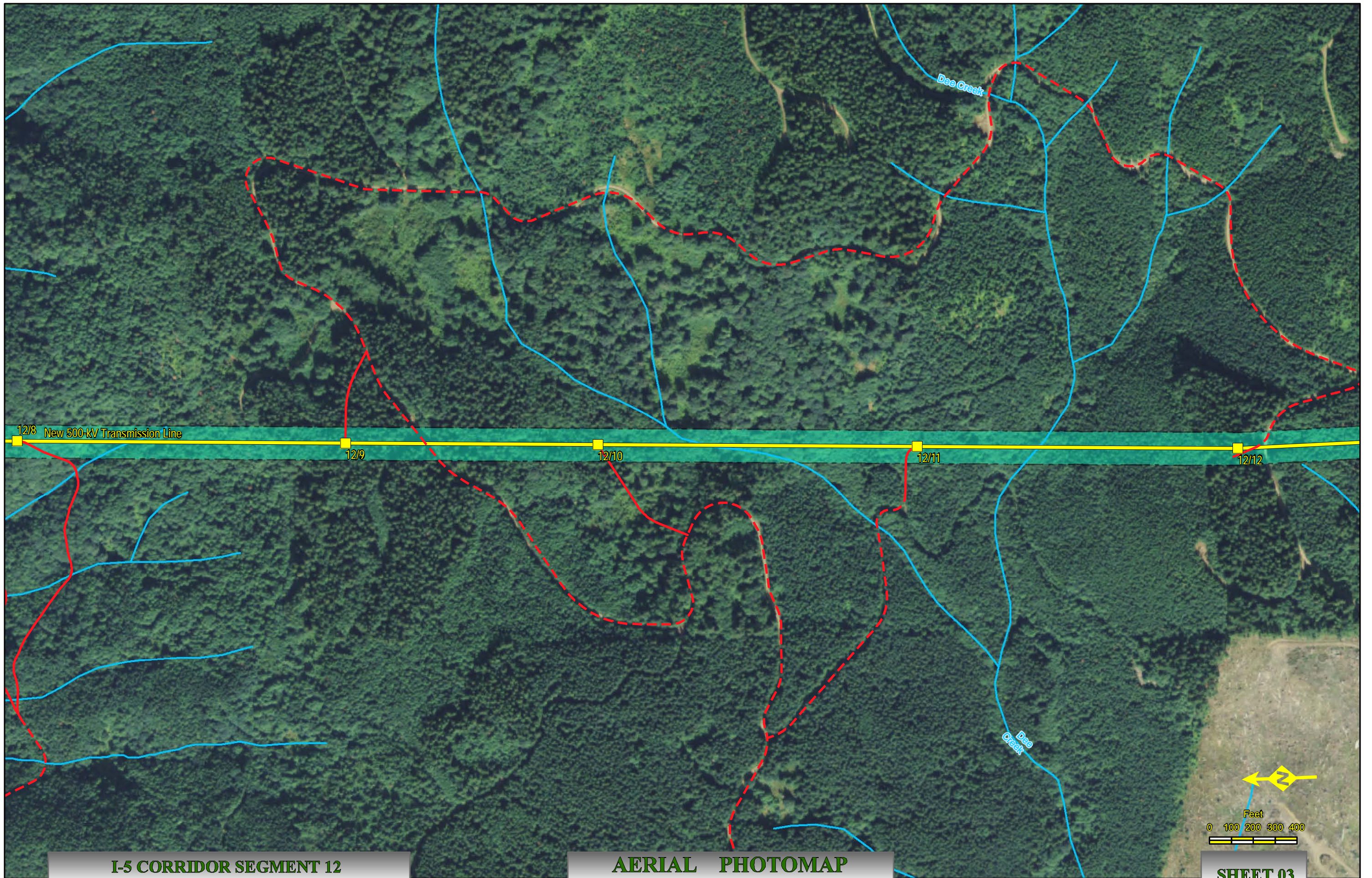
I-5 CORRIDOR SEGMENT 12
NAIP Ortho 2009 Cowlitz Co., Wa & Clark Co., Wa.

AERIAL PHOTOMAP
Scale : 1" = 400'

Created: Jun 03, 2011

SHEET 01



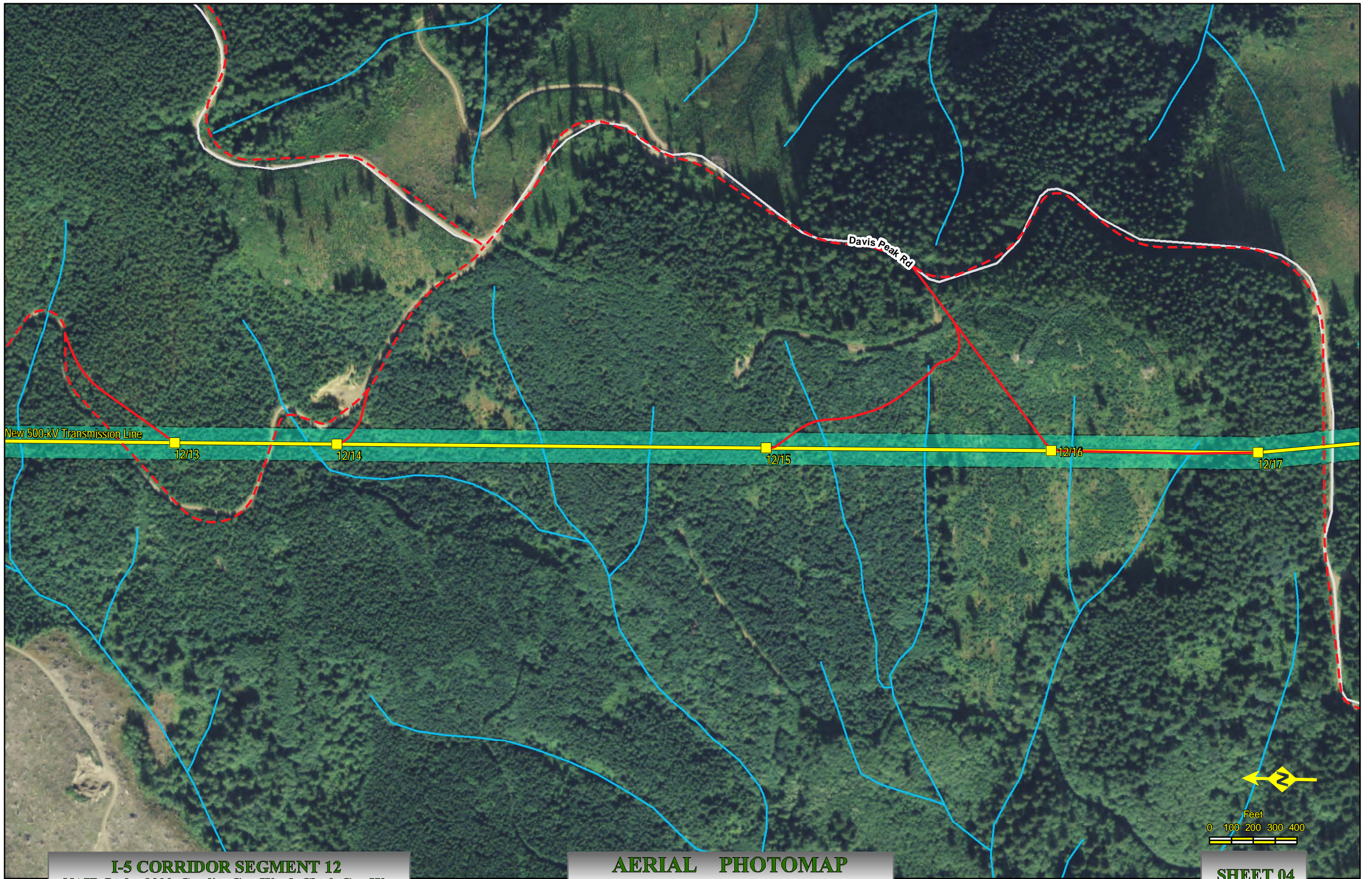


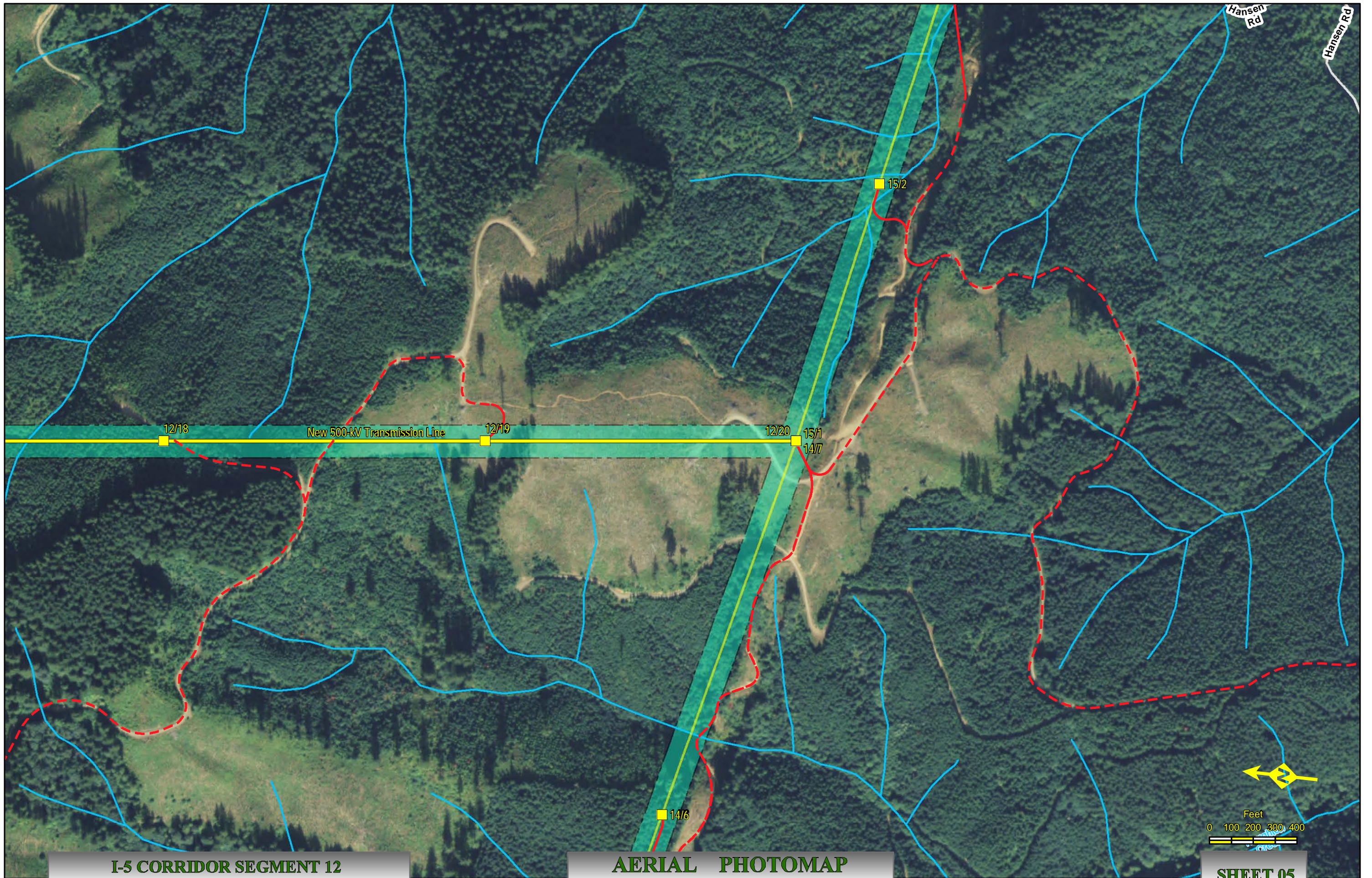
I-5 CORRIDOR SEGMENT 12
NAIP Ortho 2009 Cowlitz Co., Wa & Clark Co., Wa.

AERIAL PHOTOMAP
Scale : 1" = 400'

Created: Jun 03, 2011

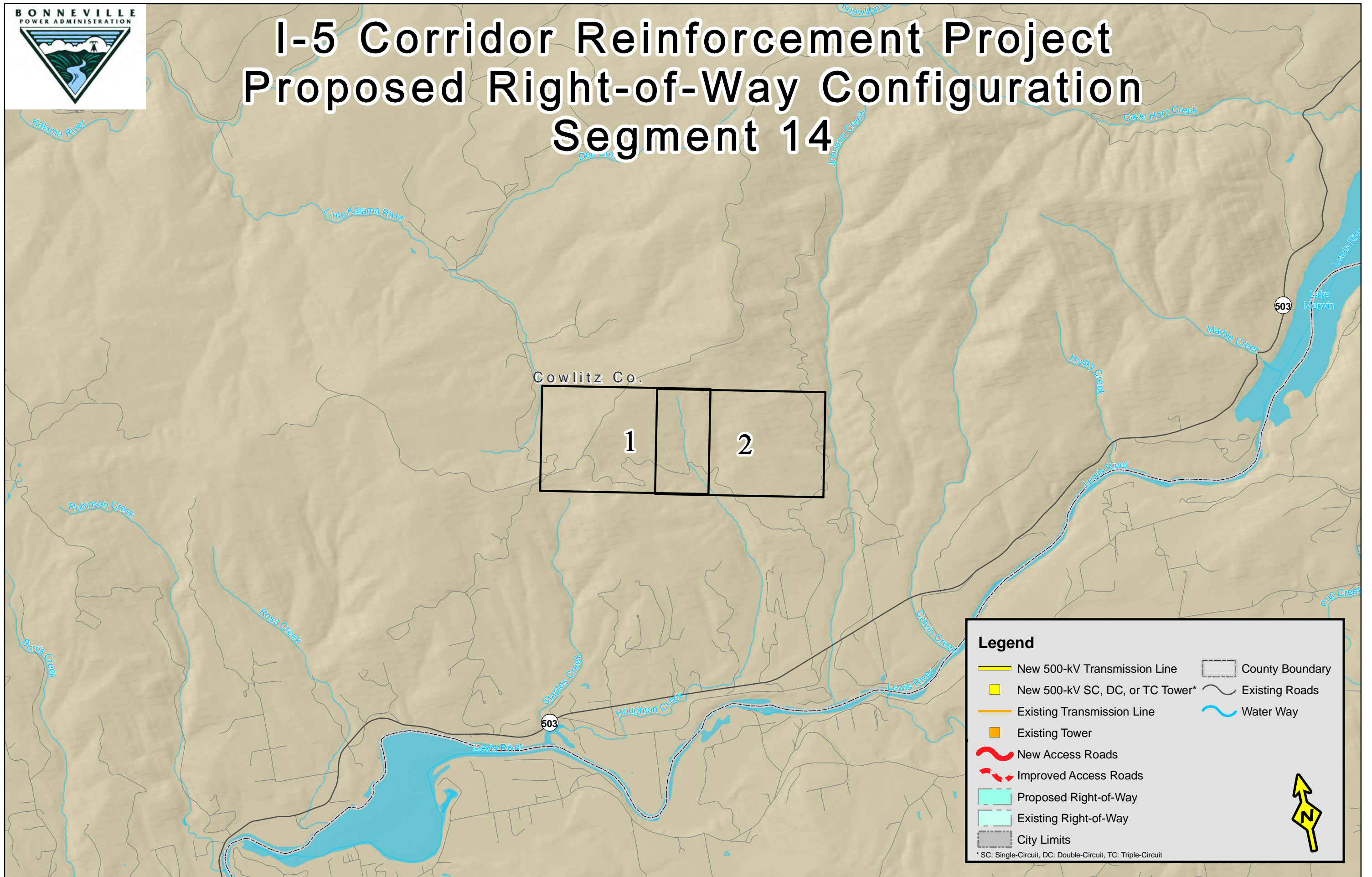
SHEET 03







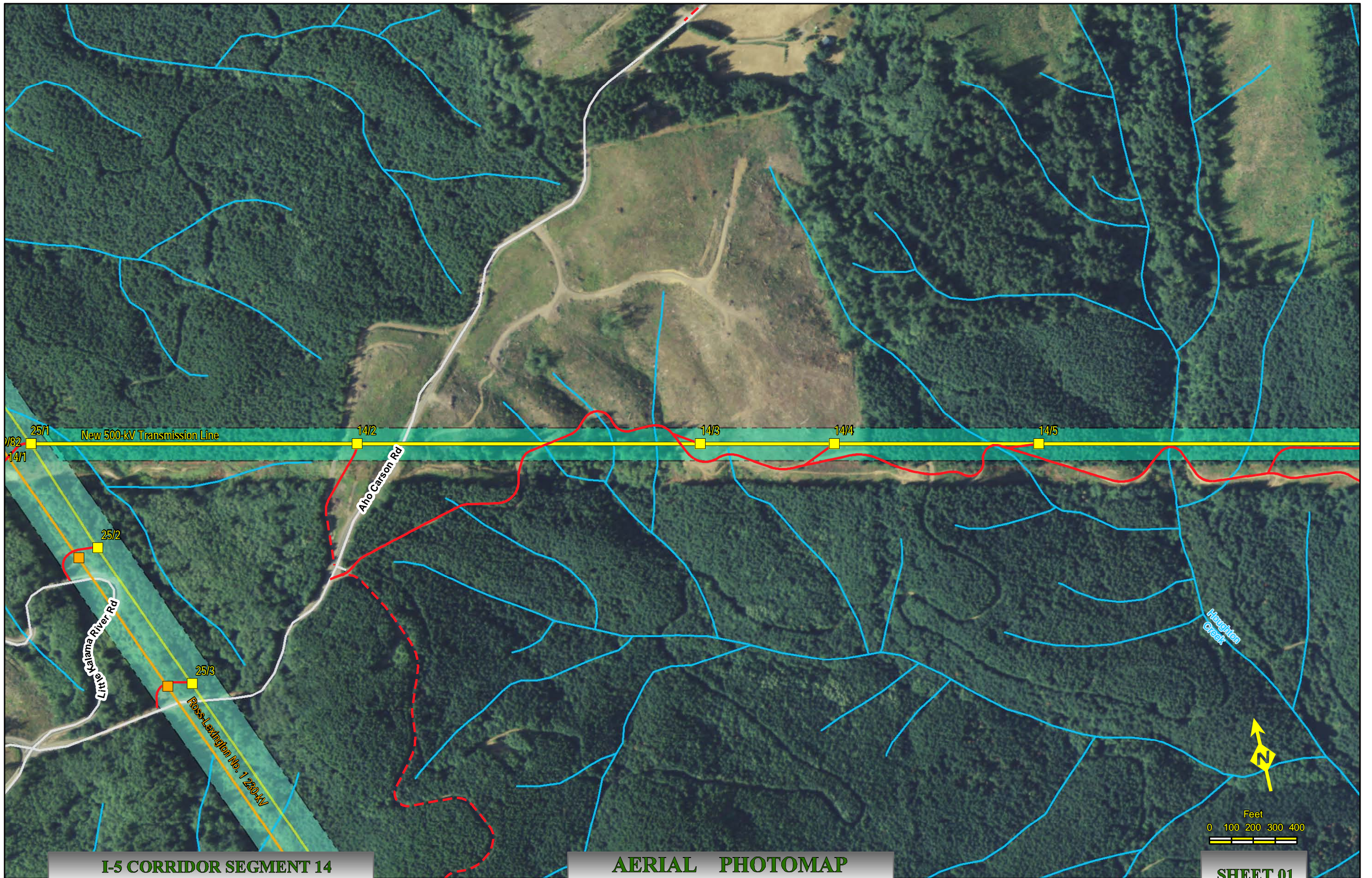
I-5 Corridor Reinforcement Project Proposed Right-of-Way Configuration Segment 14



Legend

- New 500-kV Transmission Line
- New 500-kV SC, DC, or TC Tower*
- Existing Transmission Line
- Existing Tower
- New Access Roads
- Improved Access Roads
- Proposed Right-of-Way
- Existing Right-of-Way
- City Limits
- County Boundary
- Existing Roads
- Water Way

* SC: Single-Circuit, DC: Double-Circuit, TC: Triple-Circuit

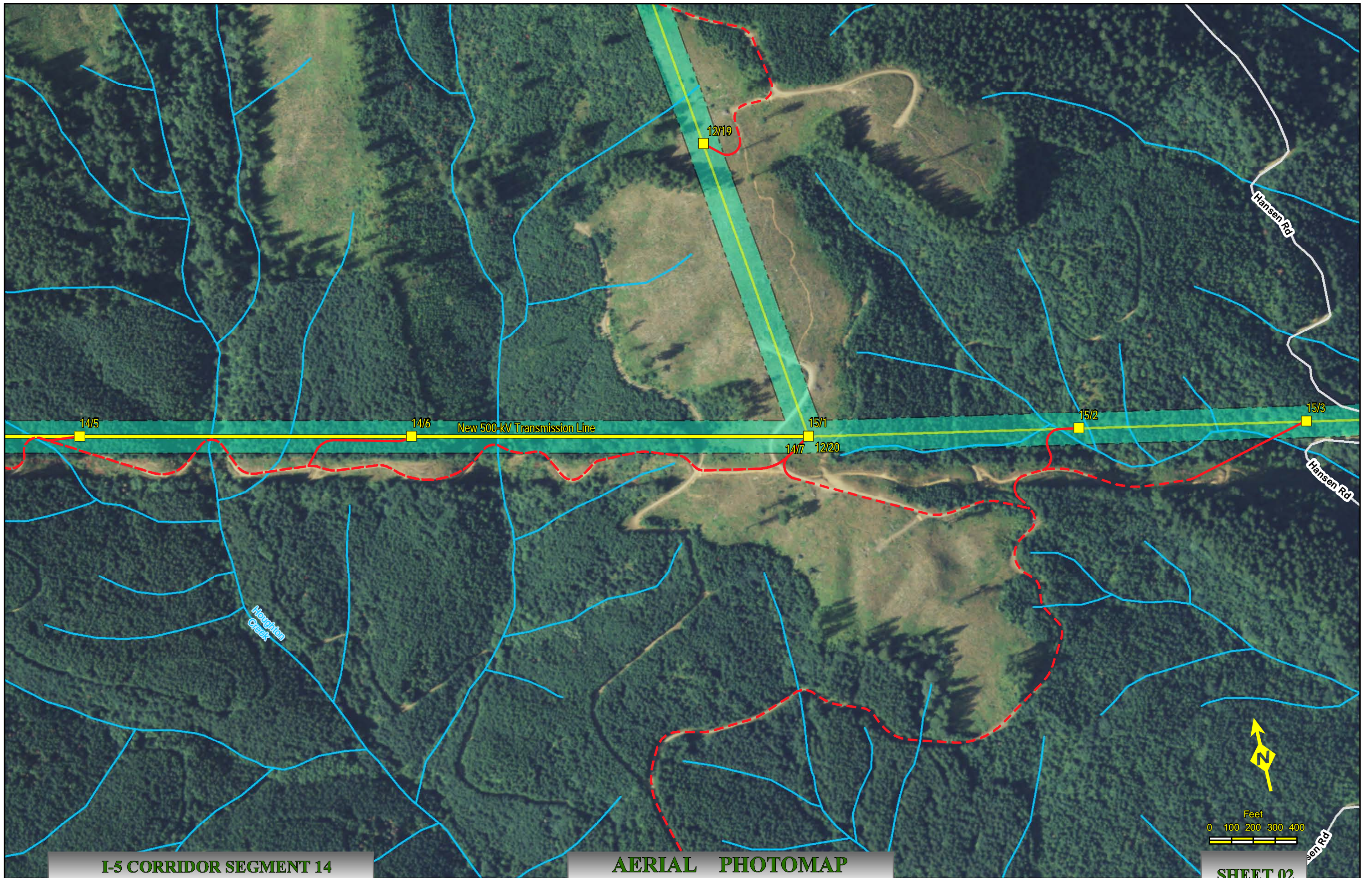


I-5 CORRIDOR SEGMENT 14
NAIP Ortho 2009 Cowlitz Co., Wa.

AERIAL PHOTOMAP
Scale : 1" = 400'

Created: Jun 03, 2011

SHEET 01

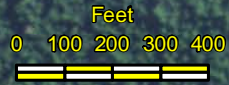


I-5 CORRIDOR SEGMENT 14
NAIP Ortho 2009 Cowlitz Co., Wa.

AERIAL PHOTOMAP
Scale : 1" = 400'

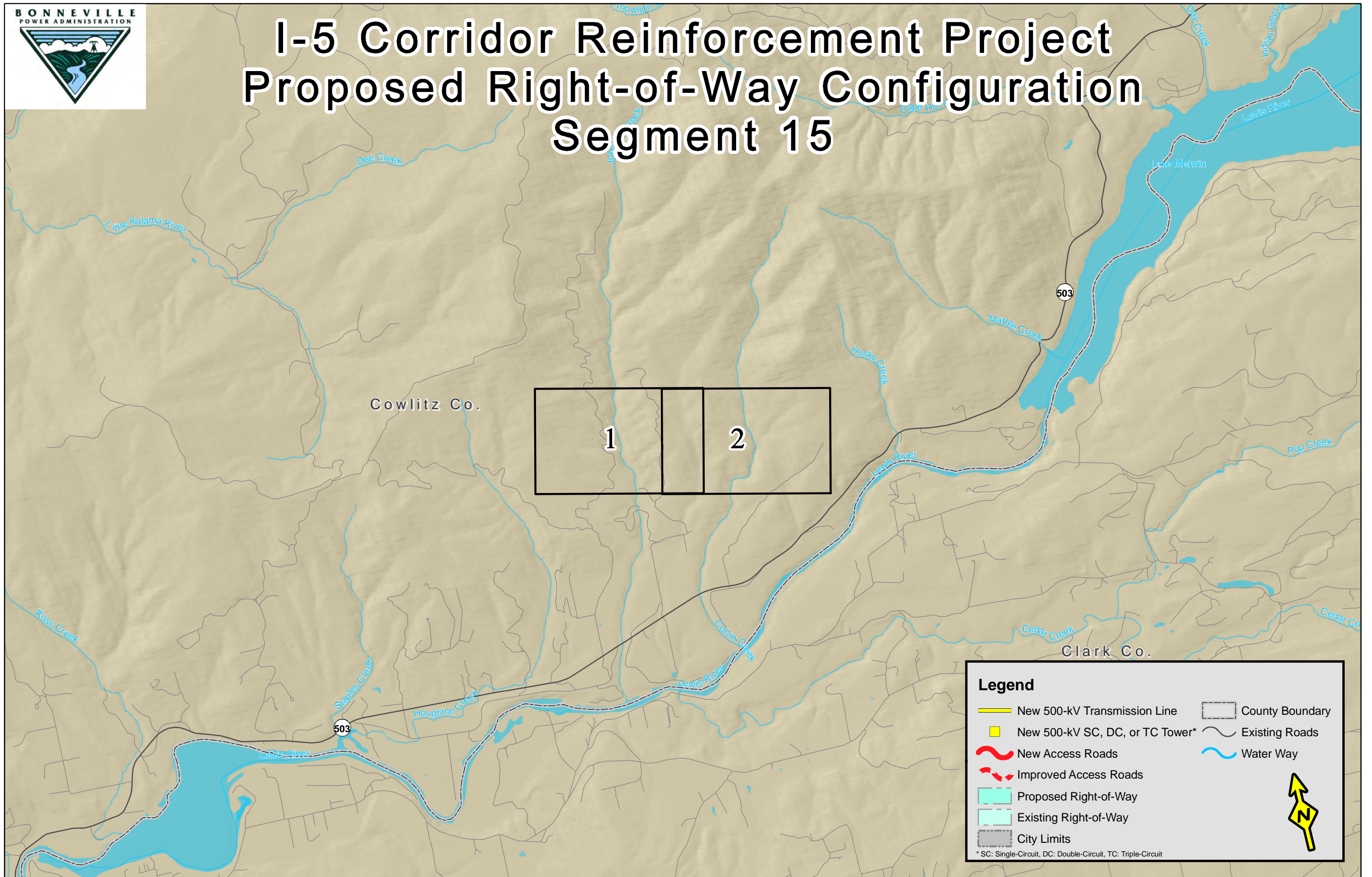
Created: Jun 03, 2011

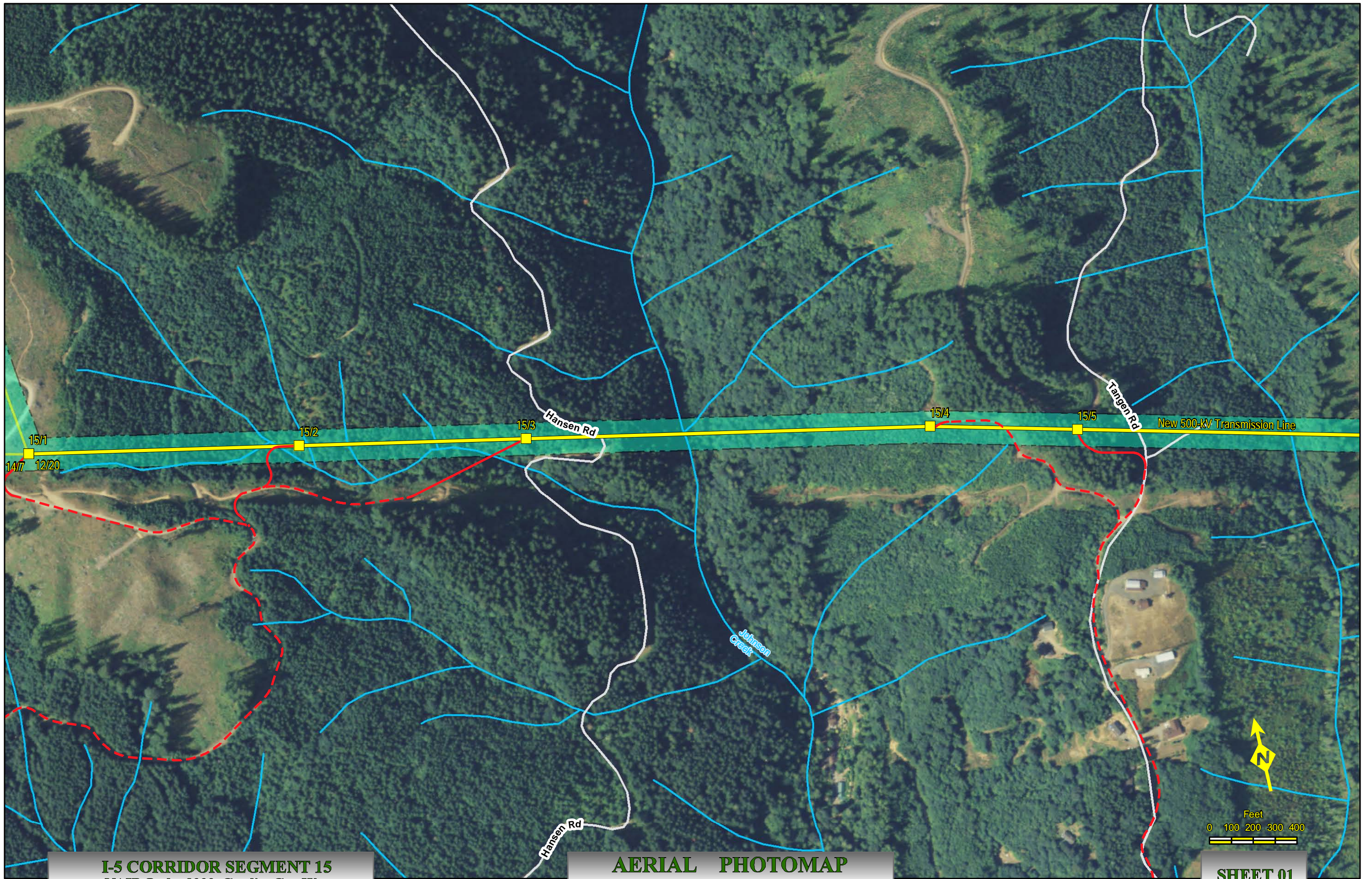
SHEET 02





I-5 Corridor Reinforcement Project Proposed Right-of-Way Configuration Segment 15



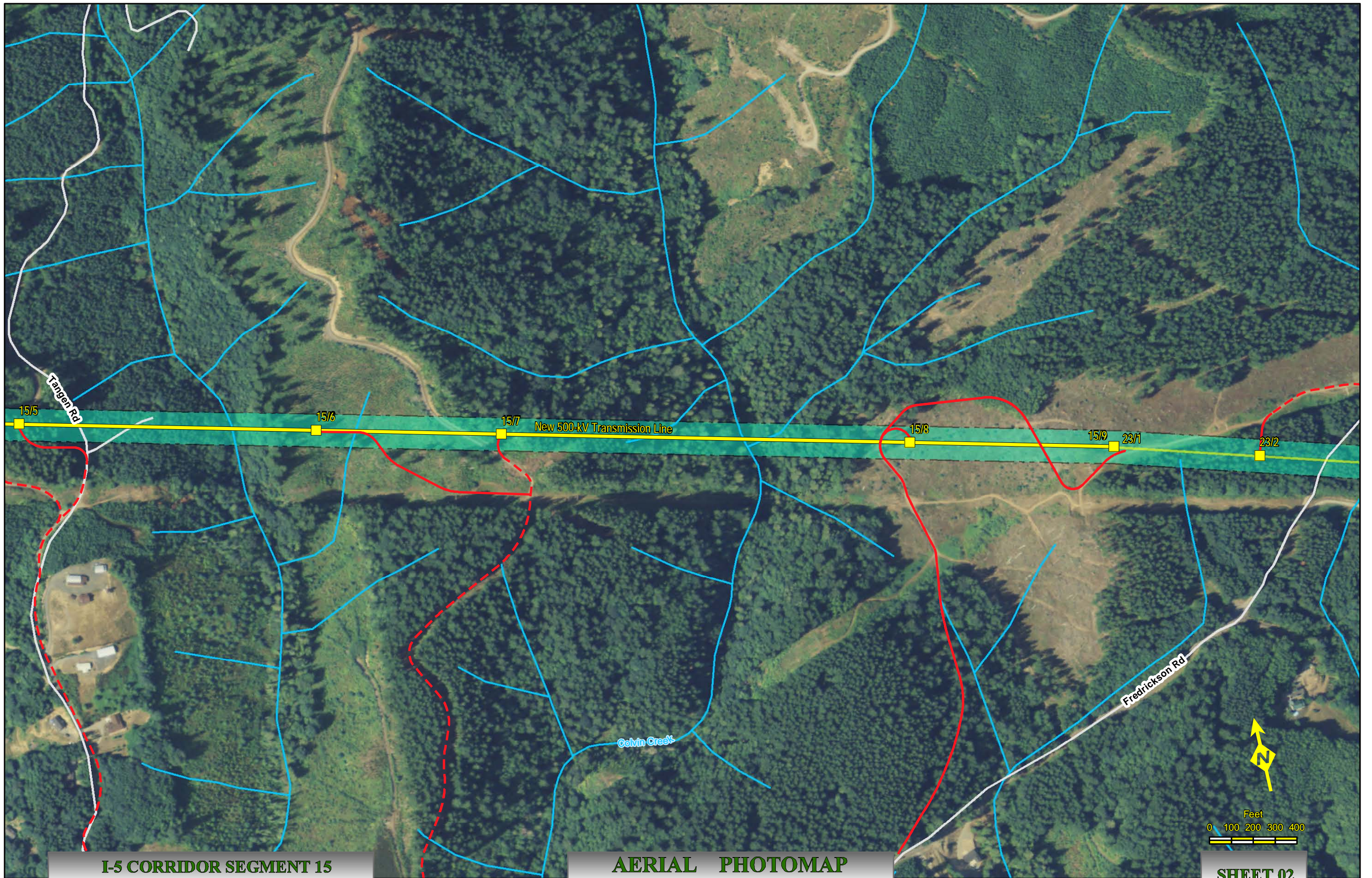


I-5 CORRIDOR SEGMENT 15
NAIP Ortho 2009 Cowlitz Co., Wa.

AERIAL PHOTOMAP
Scale : 1" = 400'

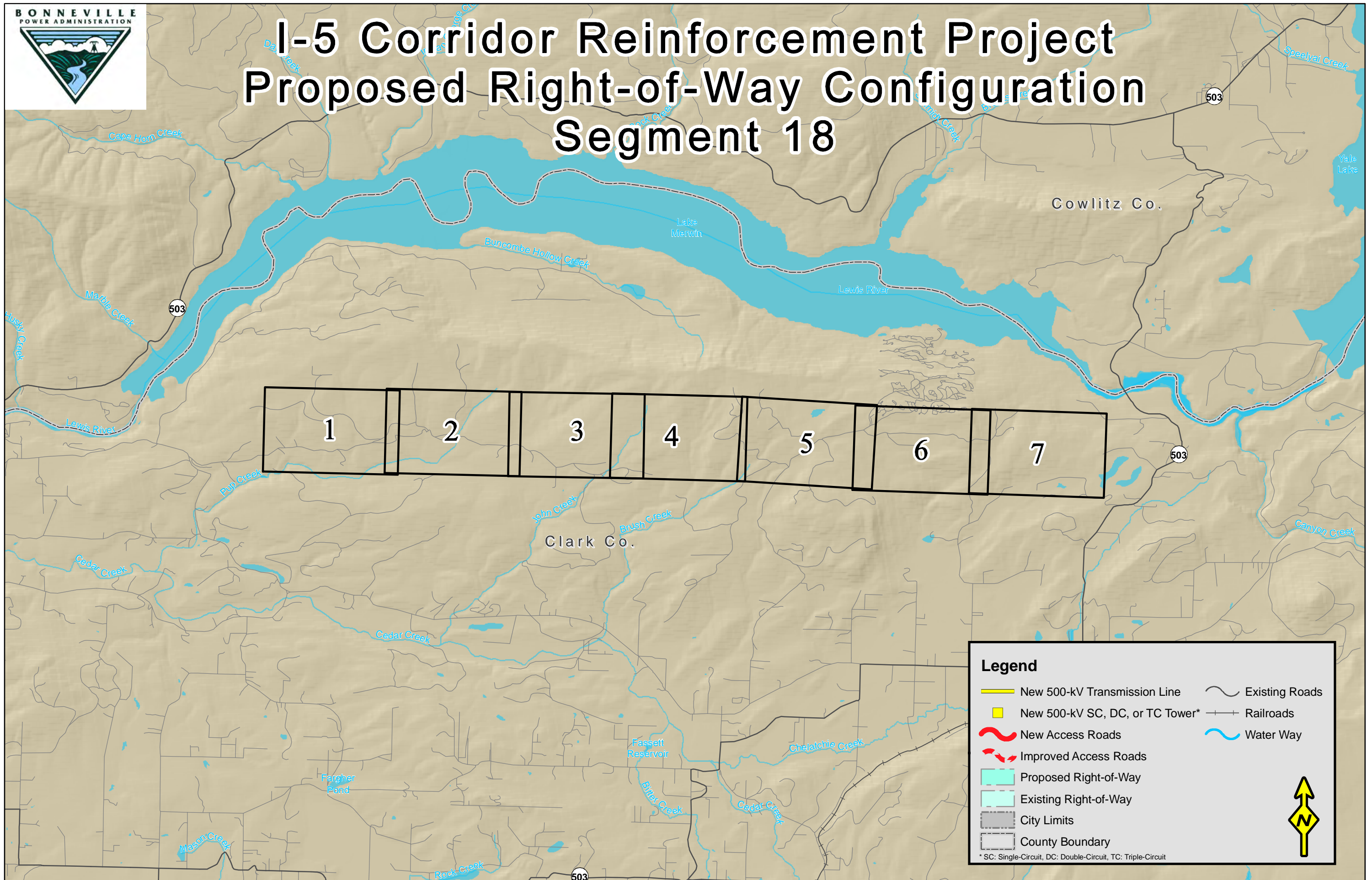
Created: Jun 03, 2011

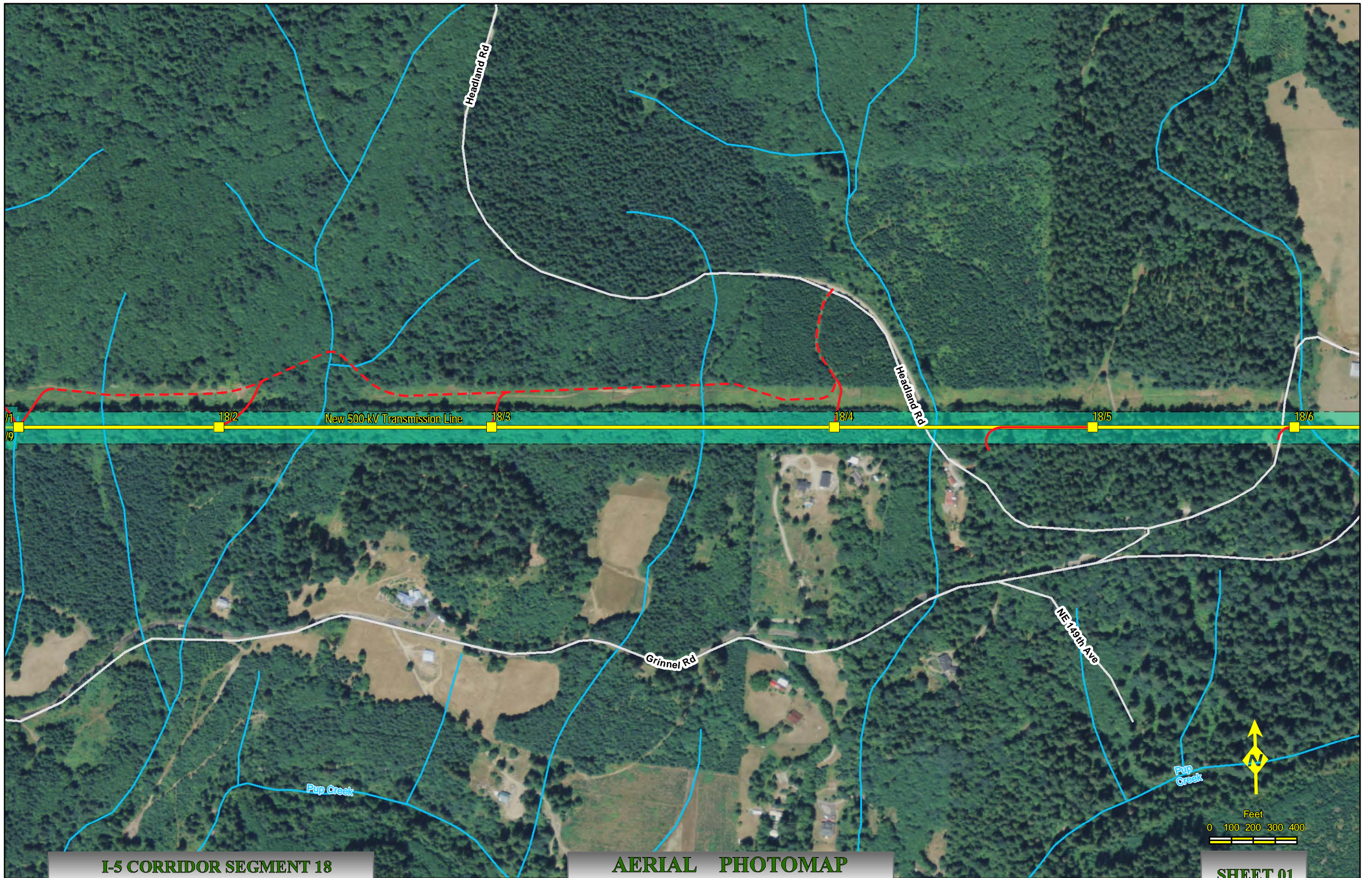
SHEET 01





I-5 Corridor Reinforcement Project Proposed Right-of-Way Configuration Segment 18





18/1 18/2 18/3 18/4 18/5 18/6
New 500-kV Transmission Line

Headland Rd

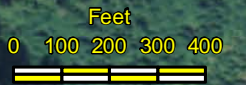
Headland Rd

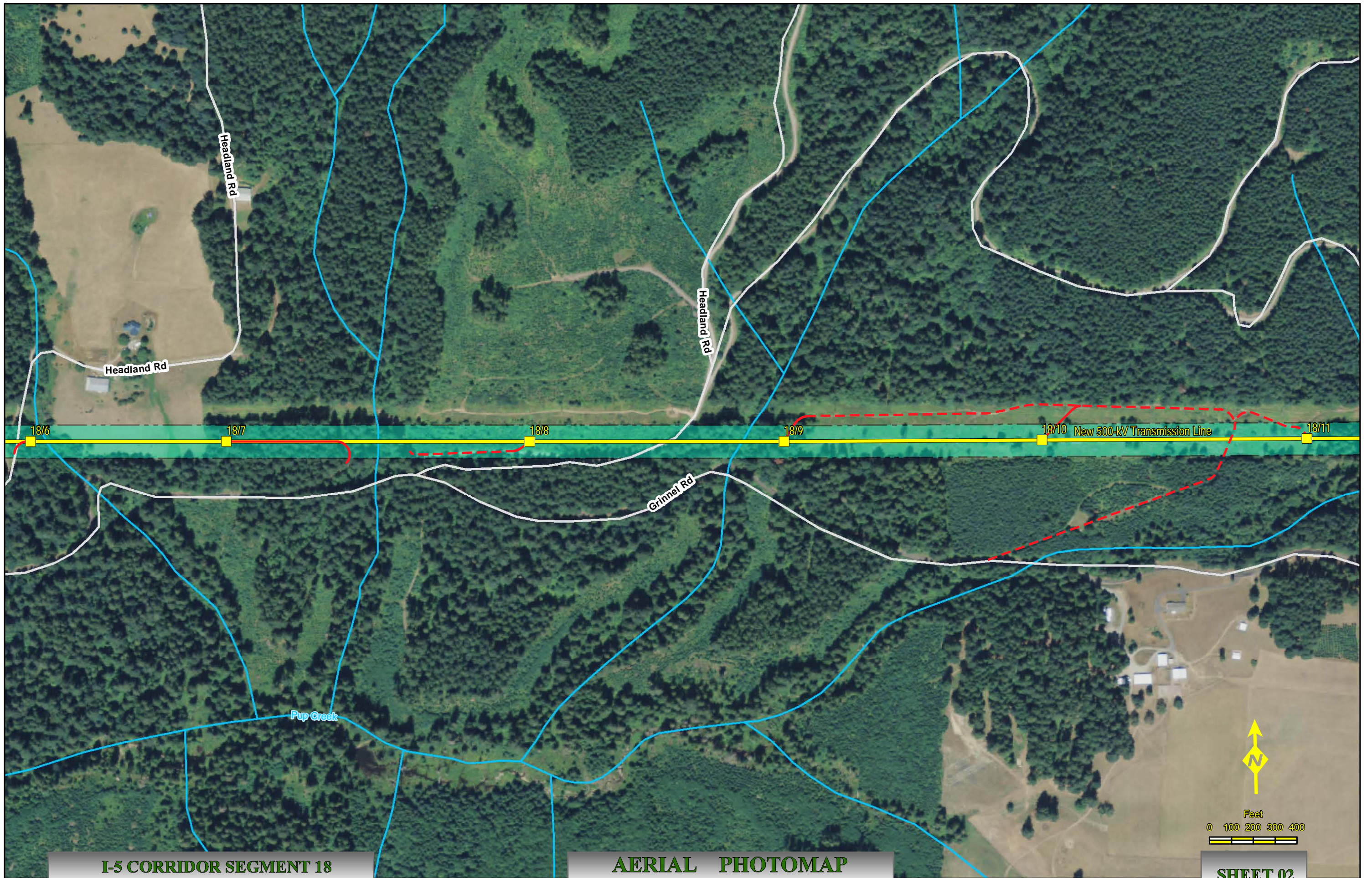
Grinnel Rd

NE 149th Ave

Pulp Creek

Pulp Creek



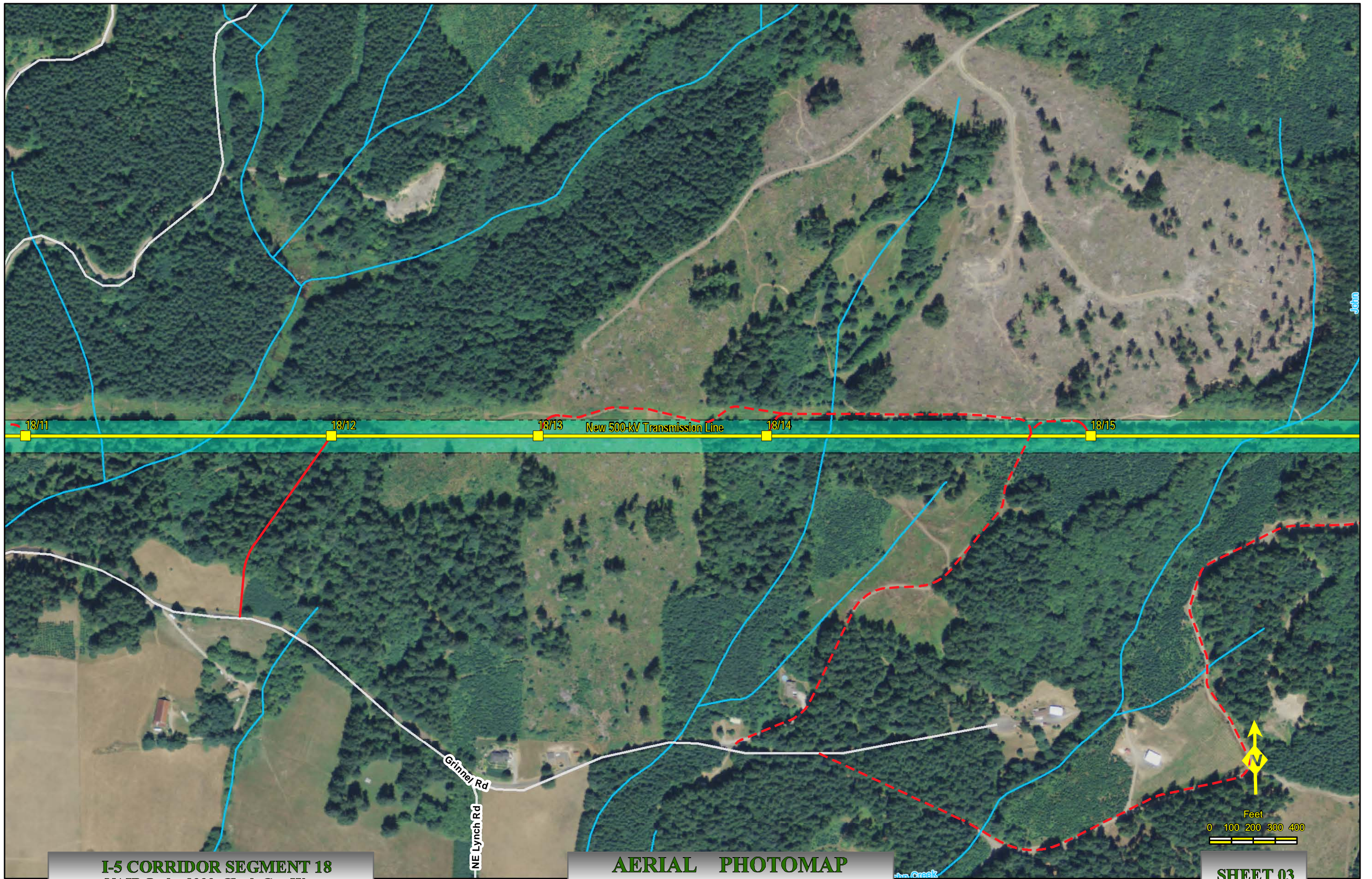


I-5 CORRIDOR SEGMENT 18
NAIP Ortho 2009 Clark Co., Wa.

AERIAL PHOTOMAP
Scale : 1" = 400'

Created: Jun 03, 2011

SHEET 02



18/11 18/12 18/13 18/14 18/15
New 500-kV Transmission Line

Grinnel Rd
NE Lynch Rd

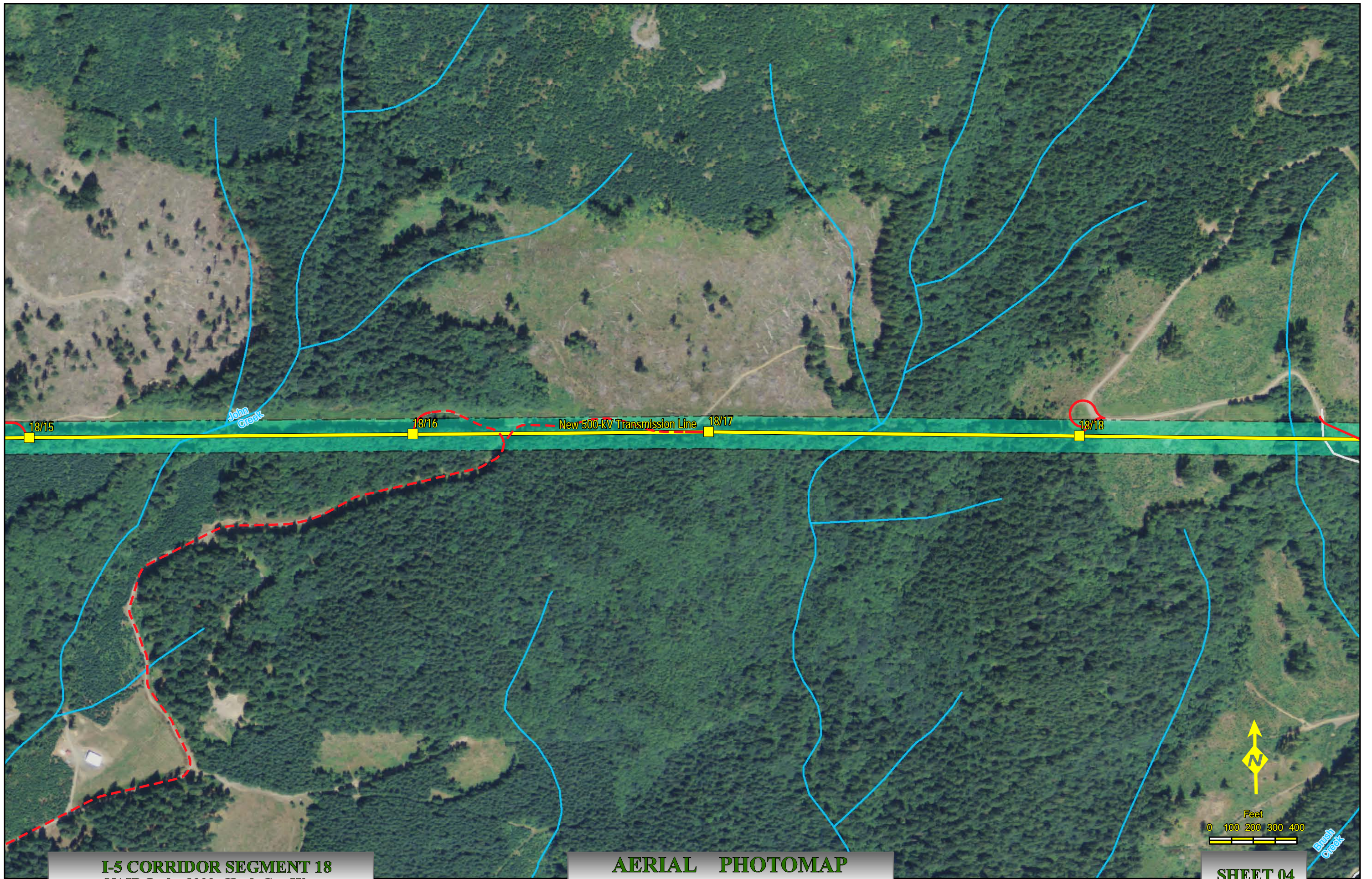
Feet
0 100 200 300 400

I-5 CORRIDOR SEGMENT 18
NAIP Ortho 2009 Clark Co., Wa.

AERIAL PHOTOMAP
Scale : 1" = 400'

Created: Jun 03, 2011

SHEET 03

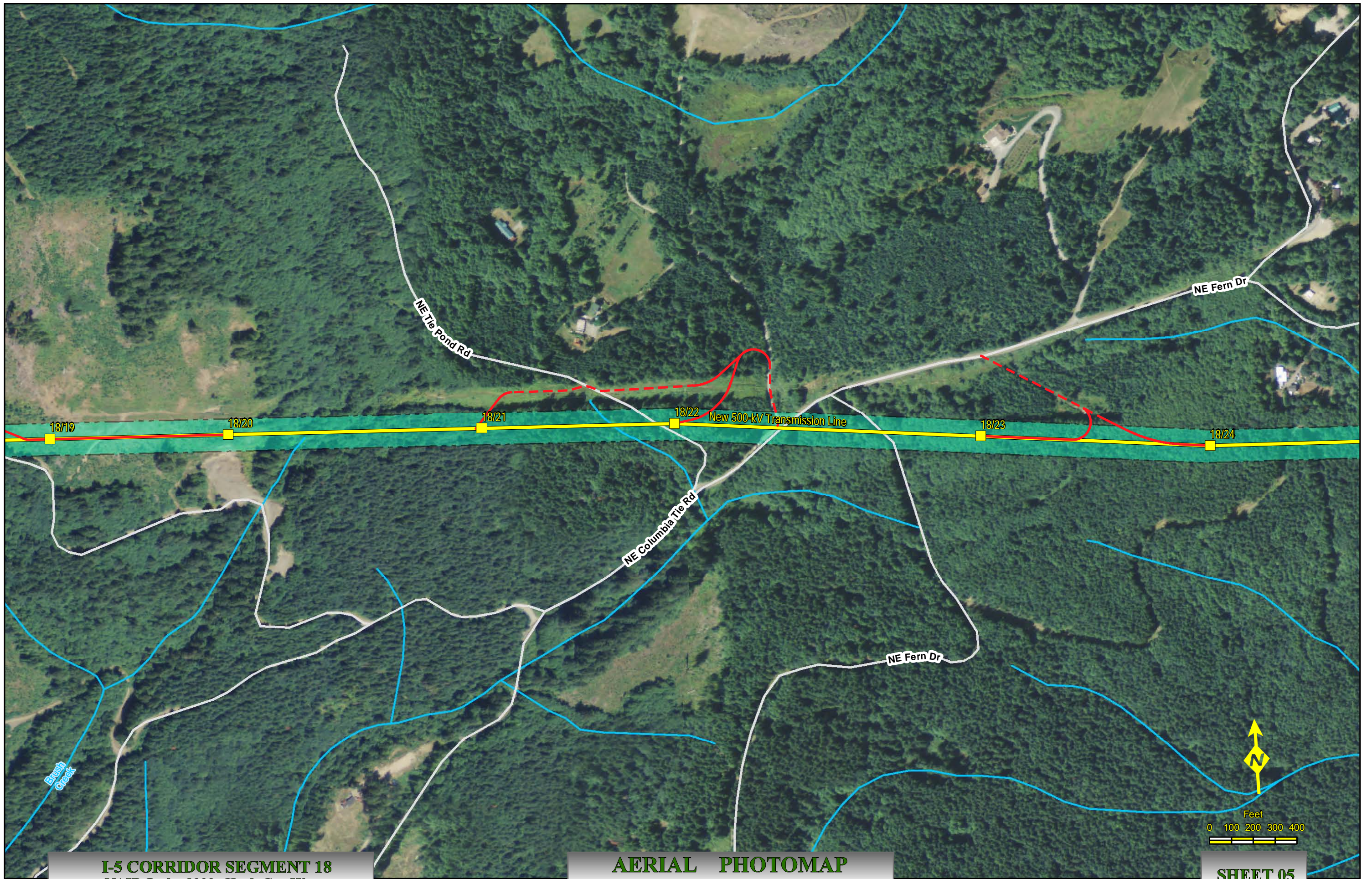


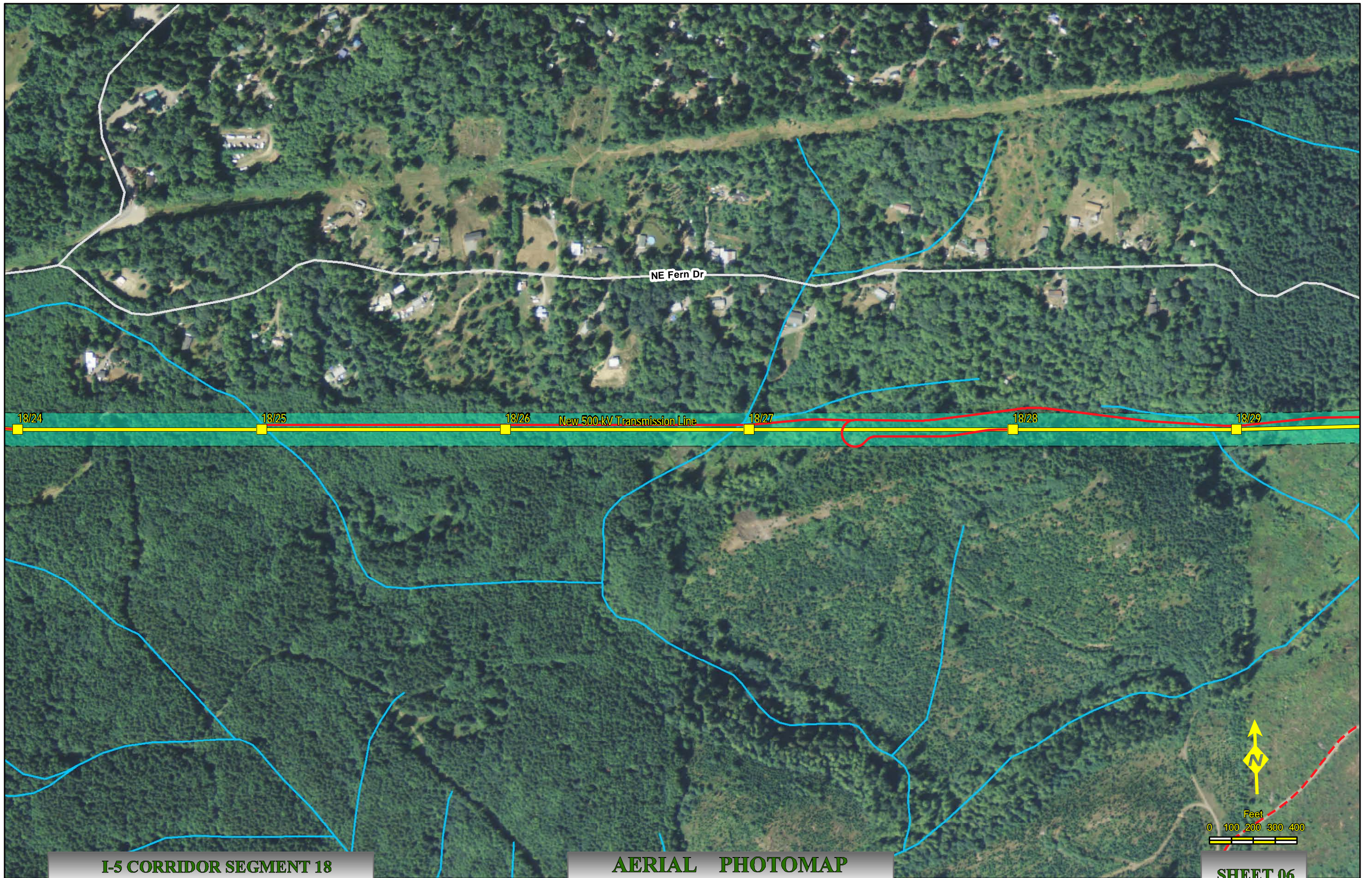
I-5 CORRIDOR SEGMENT 18
NAIP Ortho 2009 Clark Co., Wa.

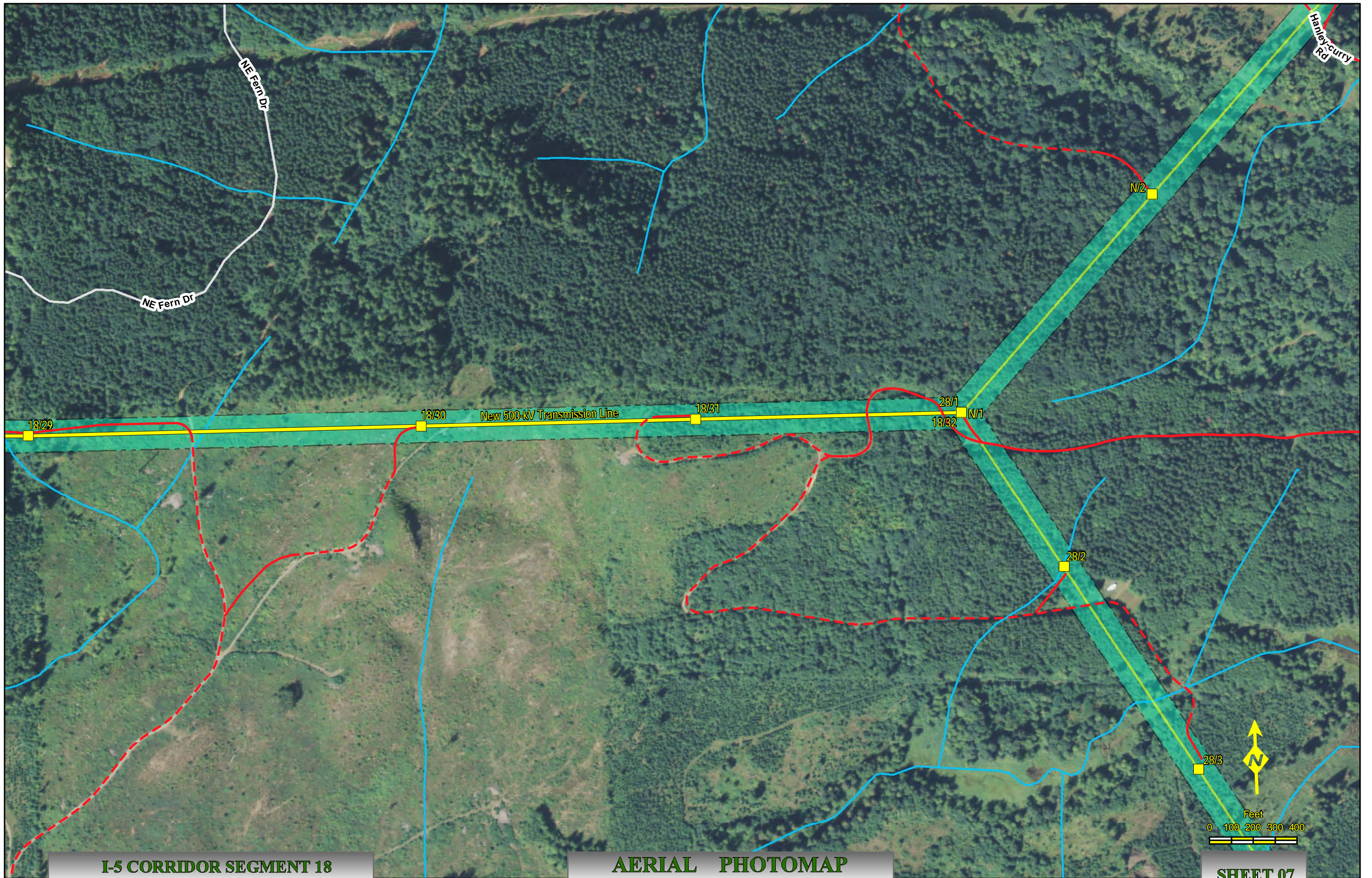
AERIAL PHOTOMAP
Scale : 1" = 400'

Created: Jun 03, 2011

SHEET 04

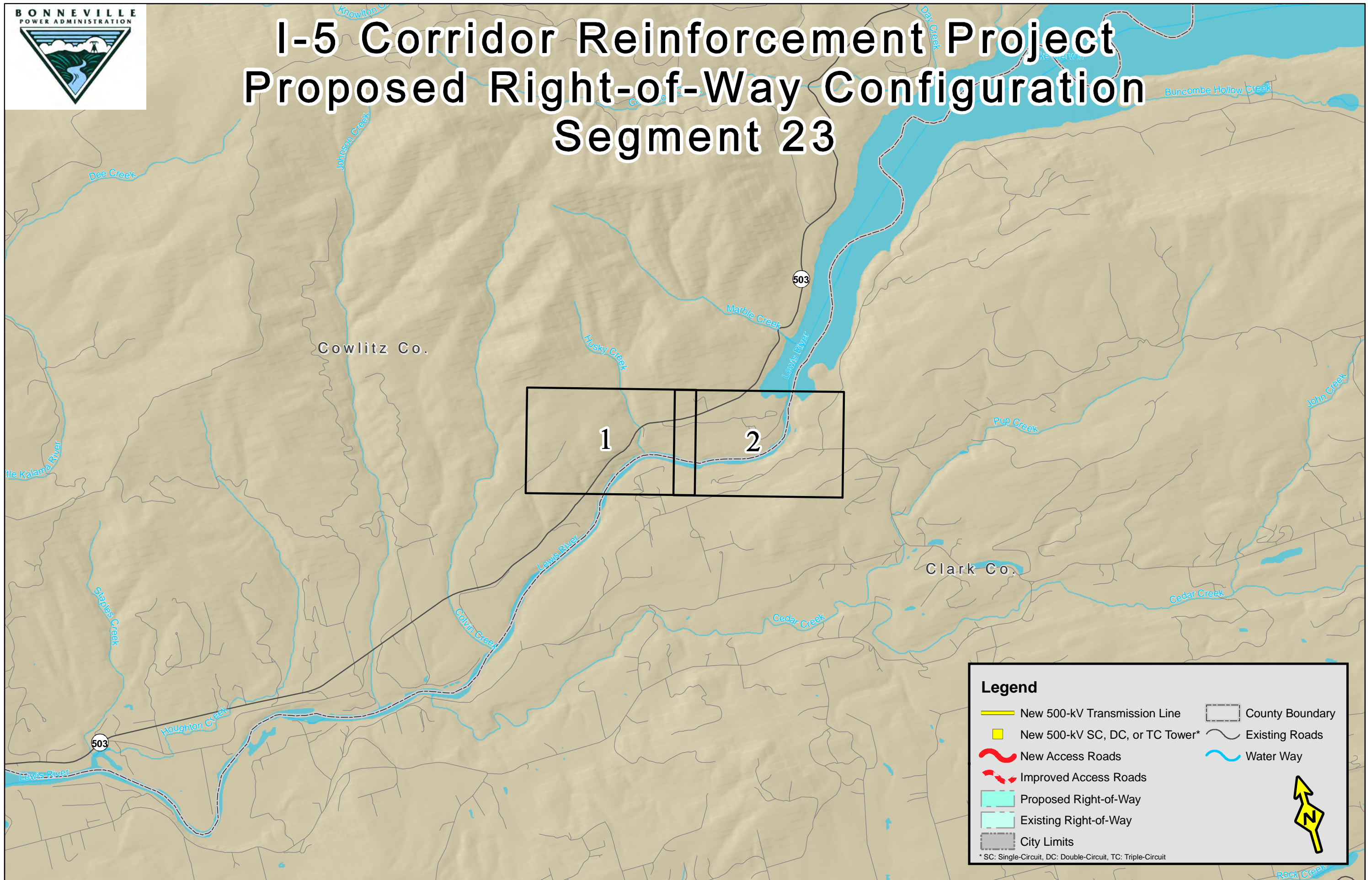


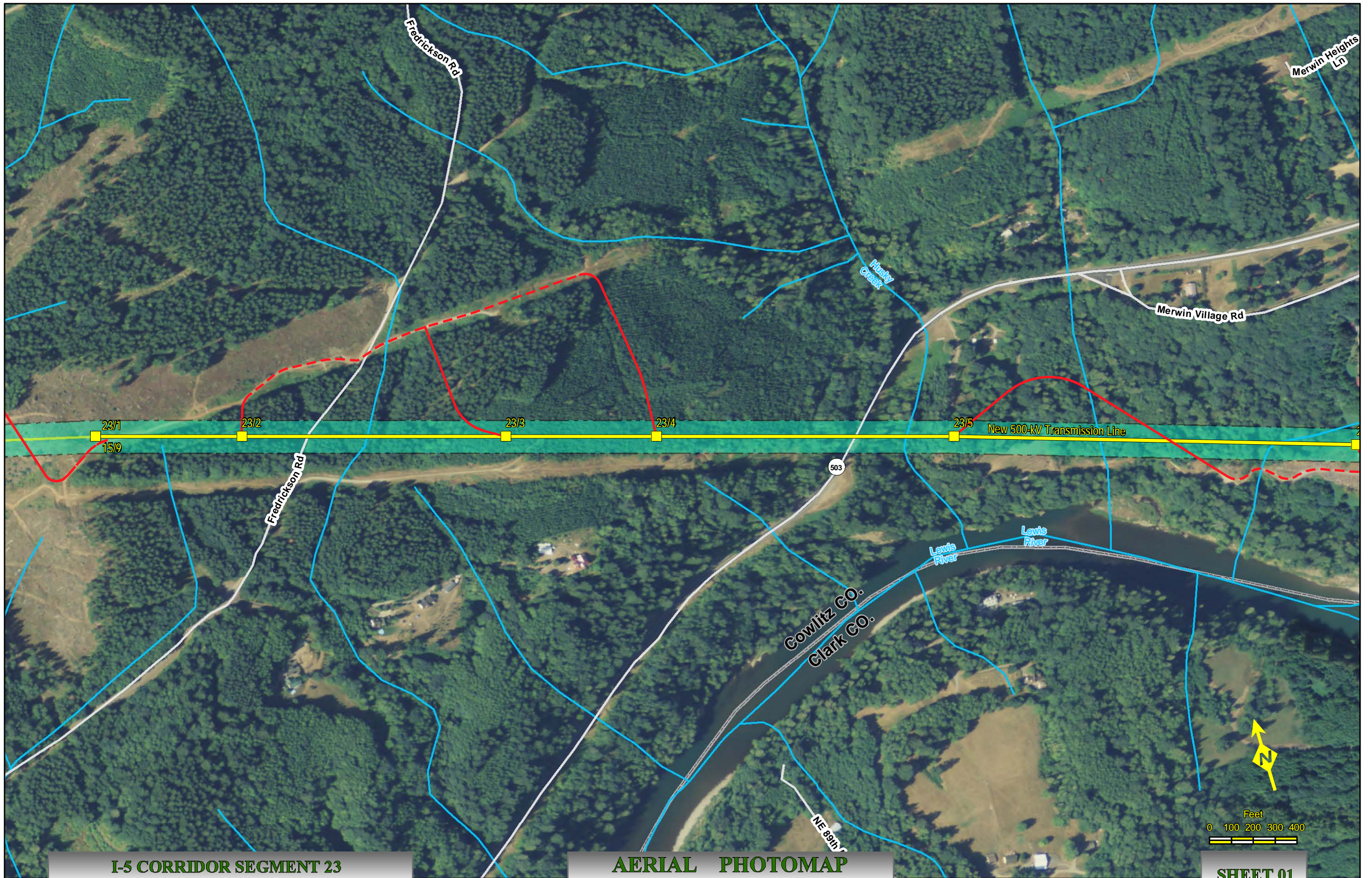






I-5 Corridor Reinforcement Project Proposed Right-of-Way Configuration Segment 23



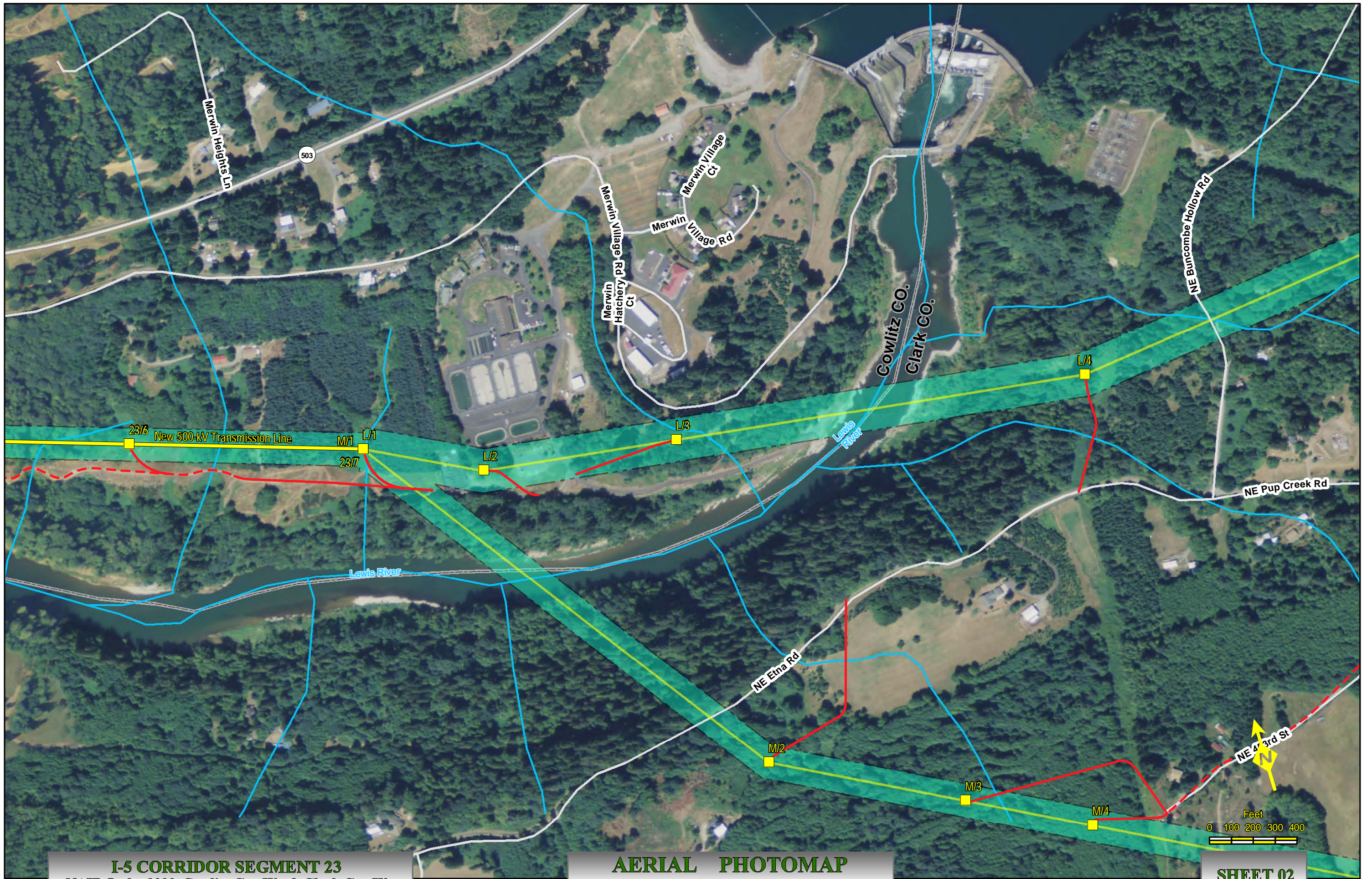


I-5 CORRIDOR SEGMENT 23
NAIP Ortho 2009 Cowlitz Co., Wa & Clark Co., Wa.

AERIAL PHOTOMAP
Scale : 1" = 400'

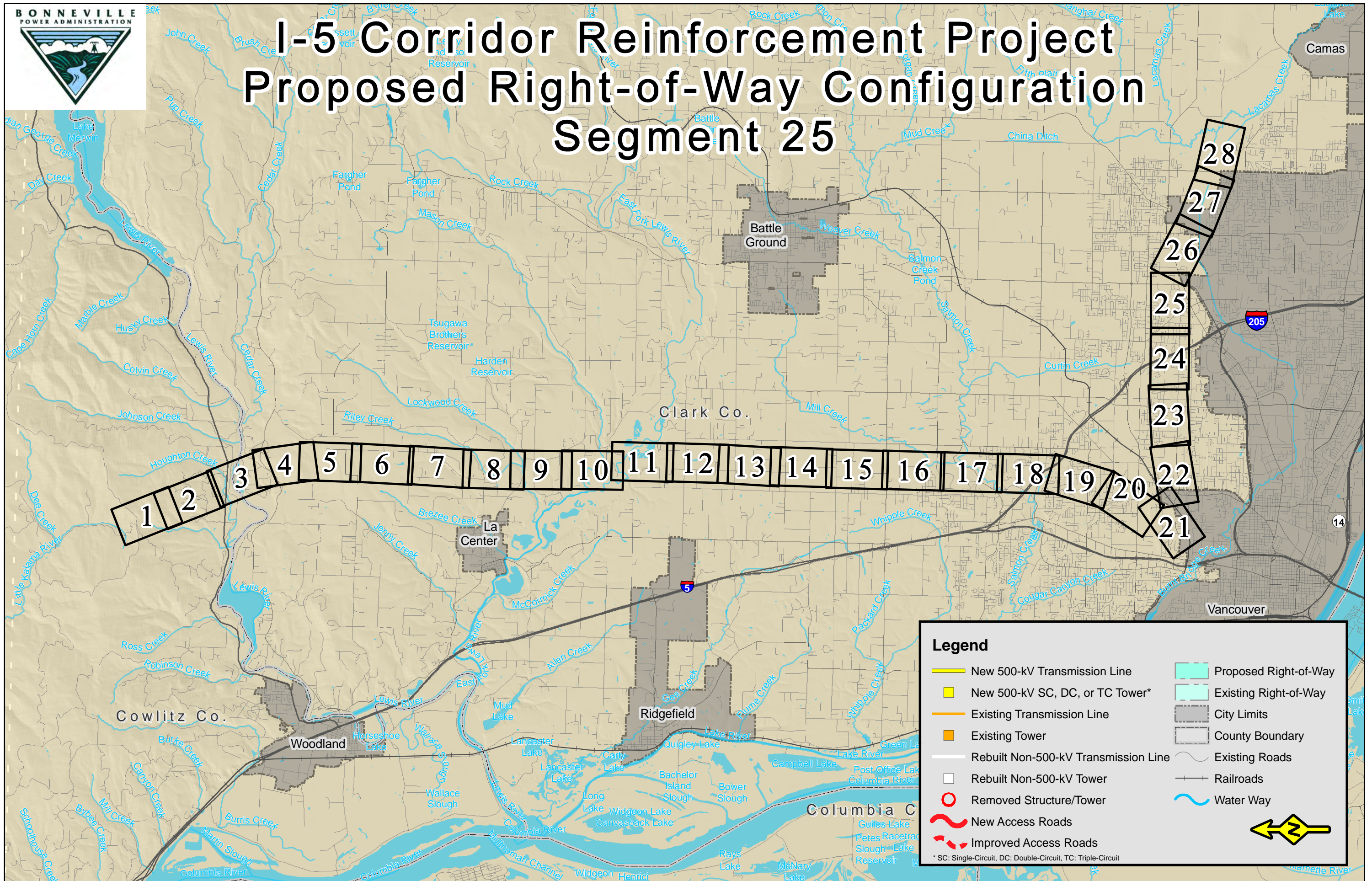
Created: Jun 03, 2011

SHEET 01





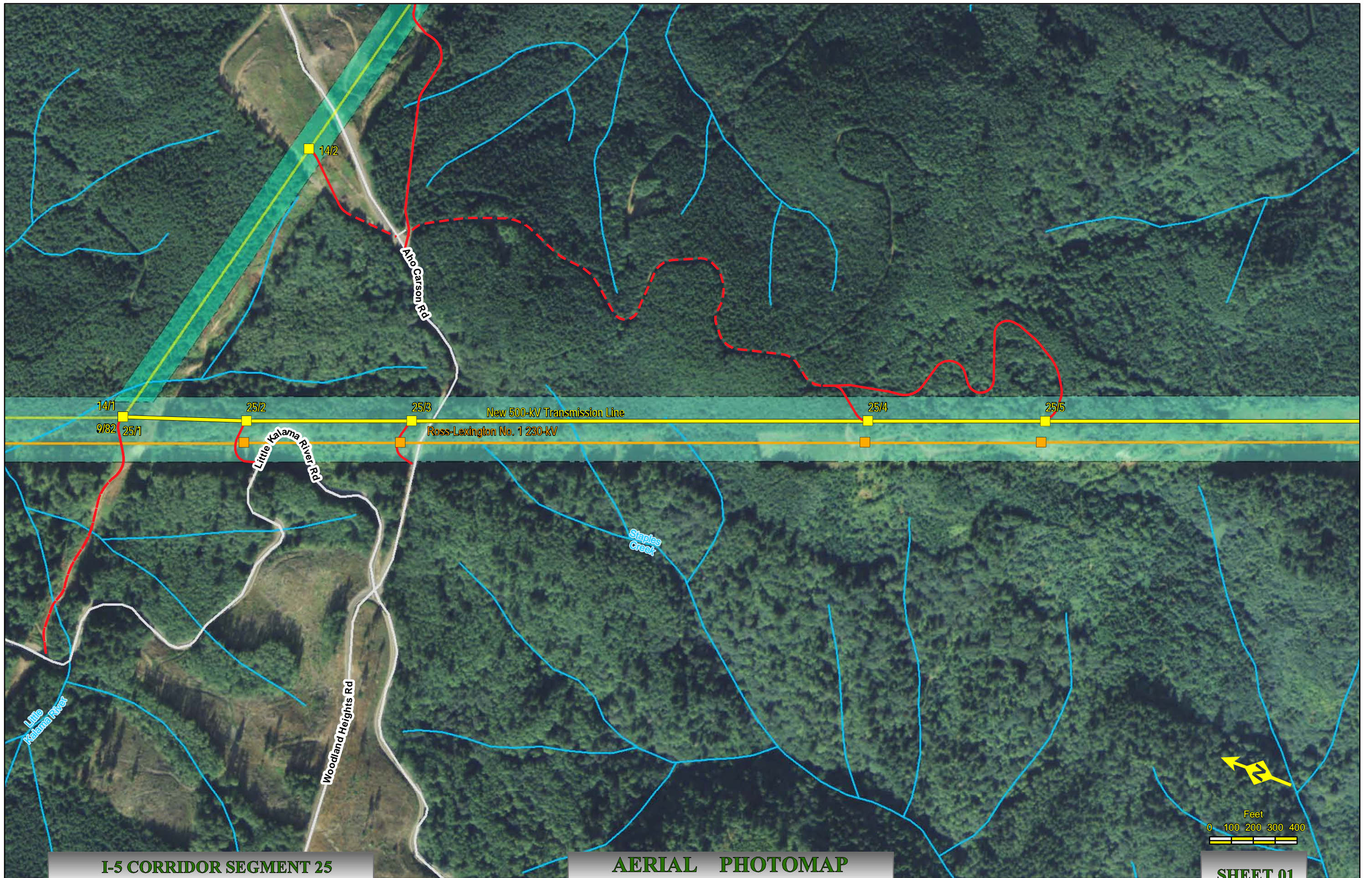
I-5 Corridor Reinforcement Project Proposed Right-of-Way Configuration Segment 25



Legend

New 500-kV Transmission Line	Proposed Right-of-Way
New 500-kV SC, DC, or TC Tower*	Existing Right-of-Way
Existing Transmission Line	City Limits
Existing Tower	County Boundary
Rebuilt Non-500-kV Transmission Line	Existing Roads
Rebuilt Non-500-kV Tower	Railroads
Removed Structure/Tower	Water Way
New Access Roads	
Improved Access Roads	

* SC: Single-Circuit, DC: Double-Circuit, TC: Triple-Circuit

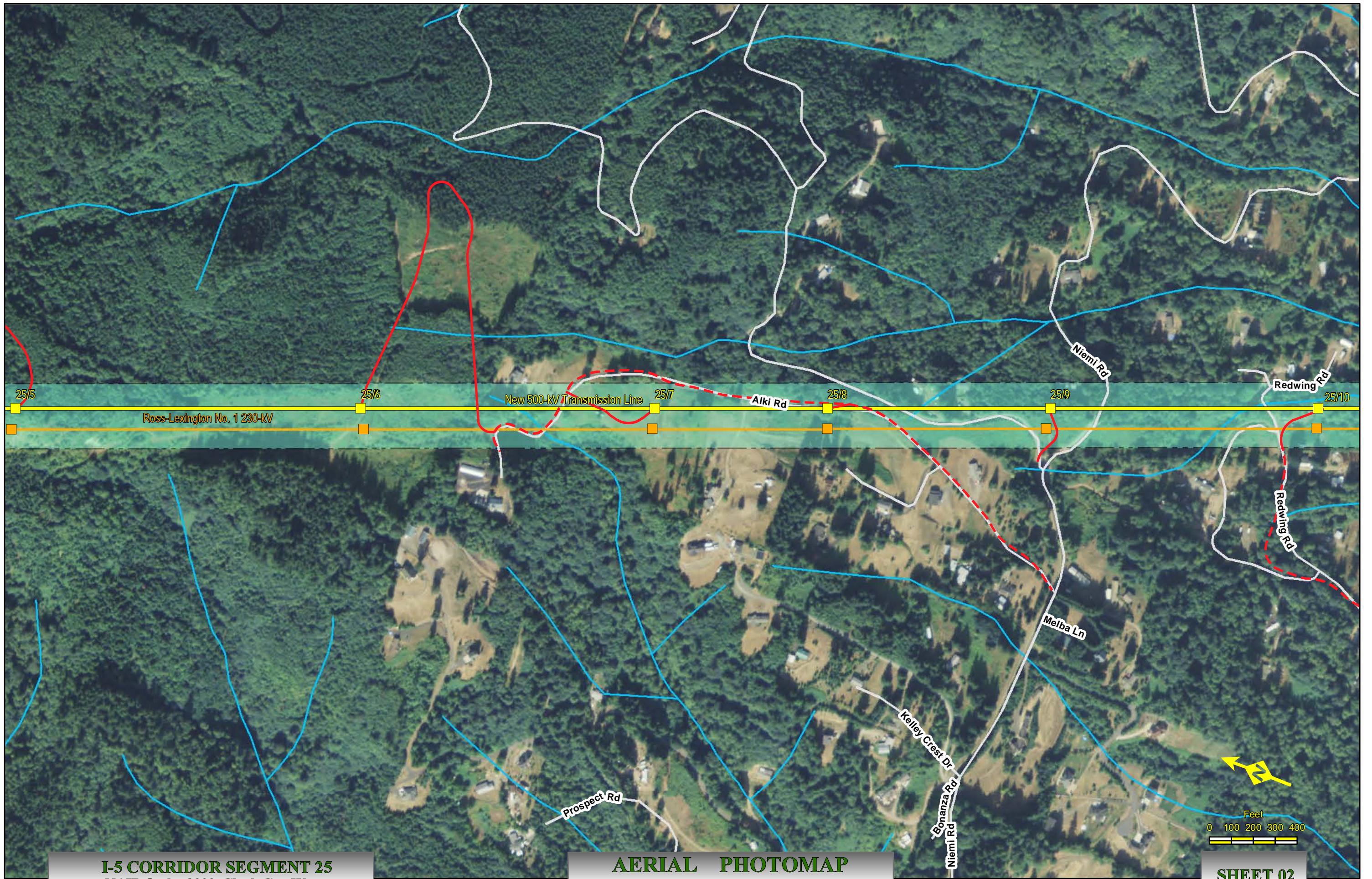


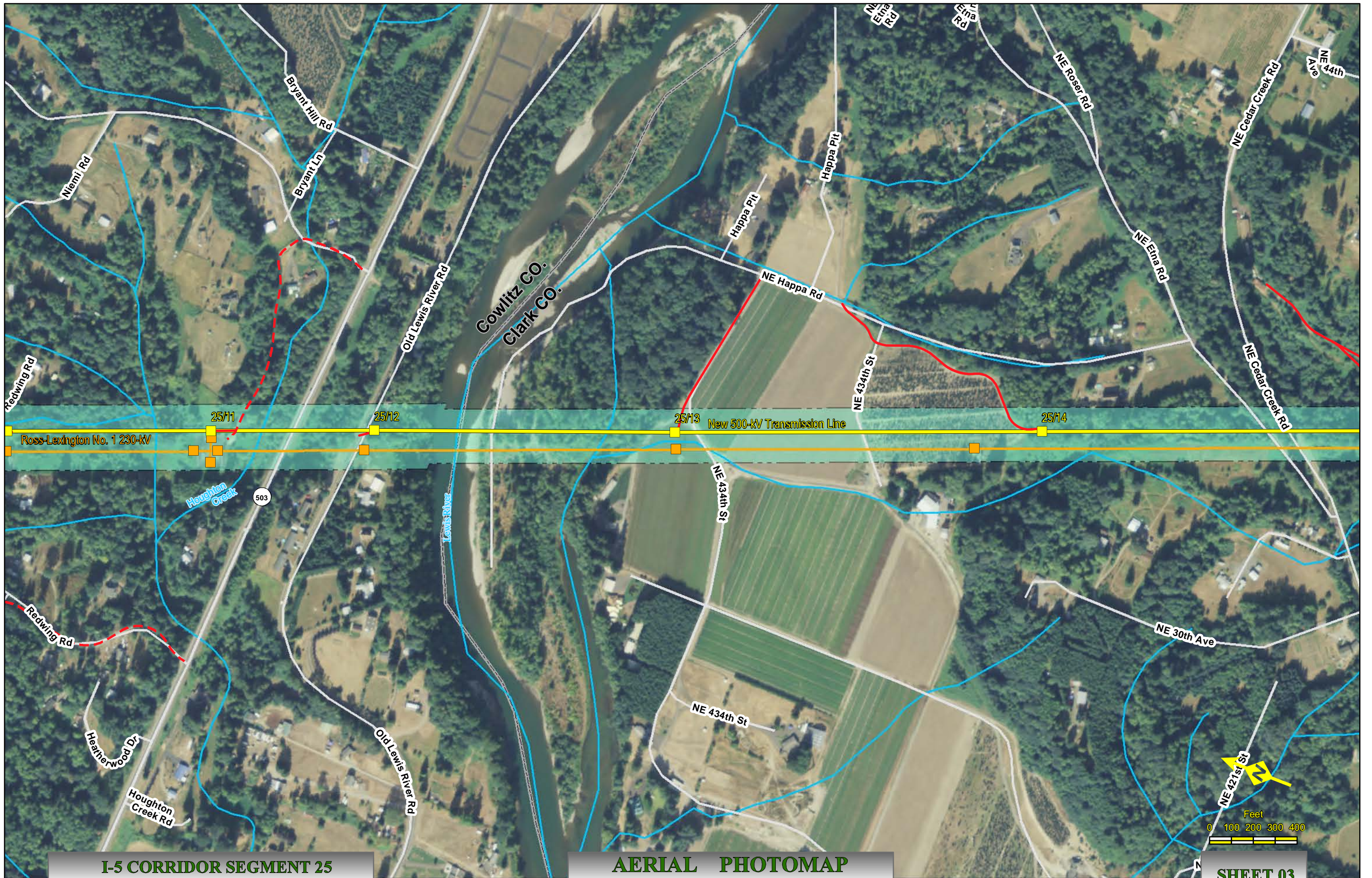
I-5 CORRIDOR SEGMENT 25
NAIP Ortho 2009 Clark Co., Wa.

AERIAL PHOTOMAP
Scale : 1" = 400'

Created: May 02, 2011

SHEET 01



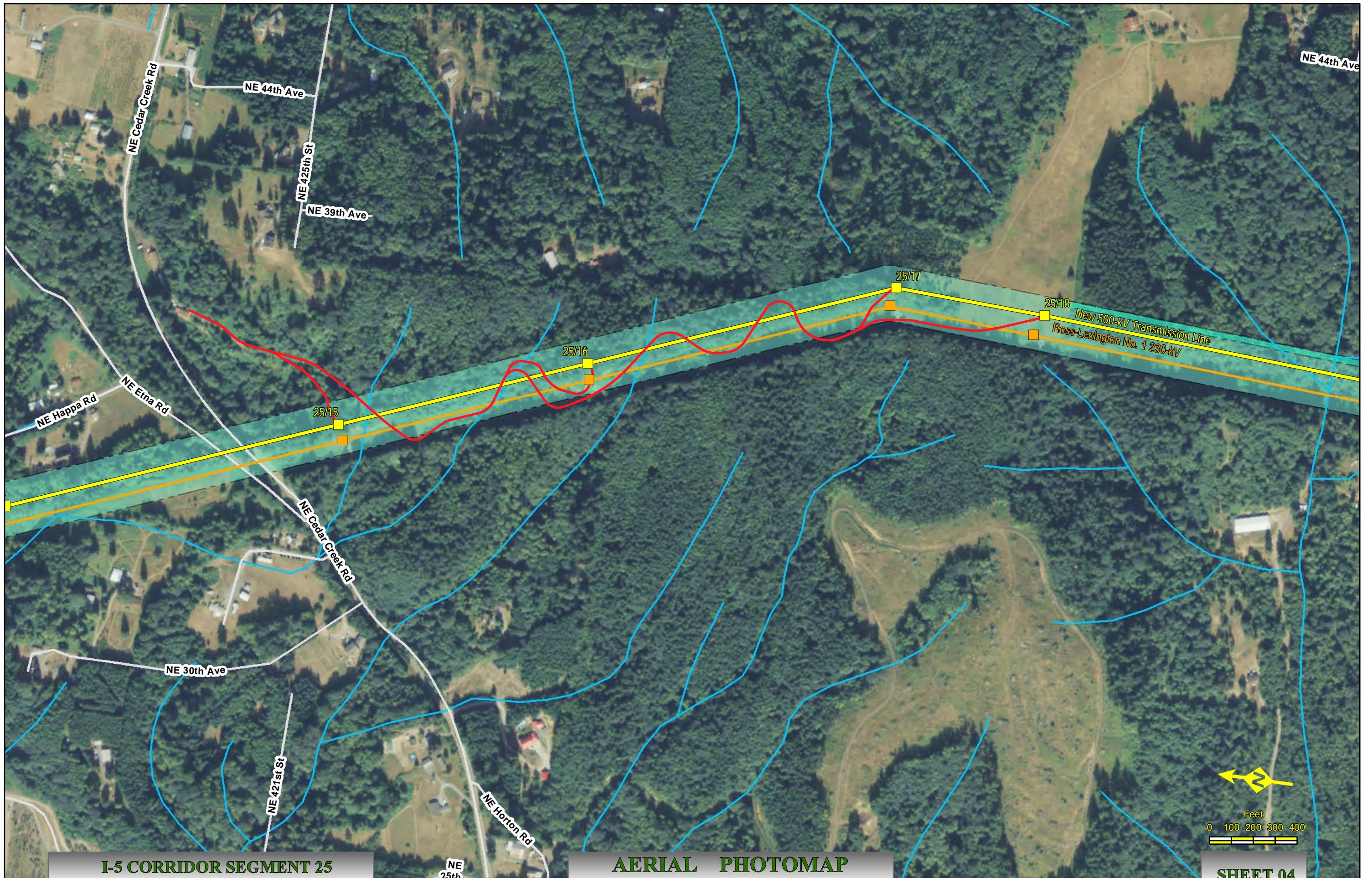


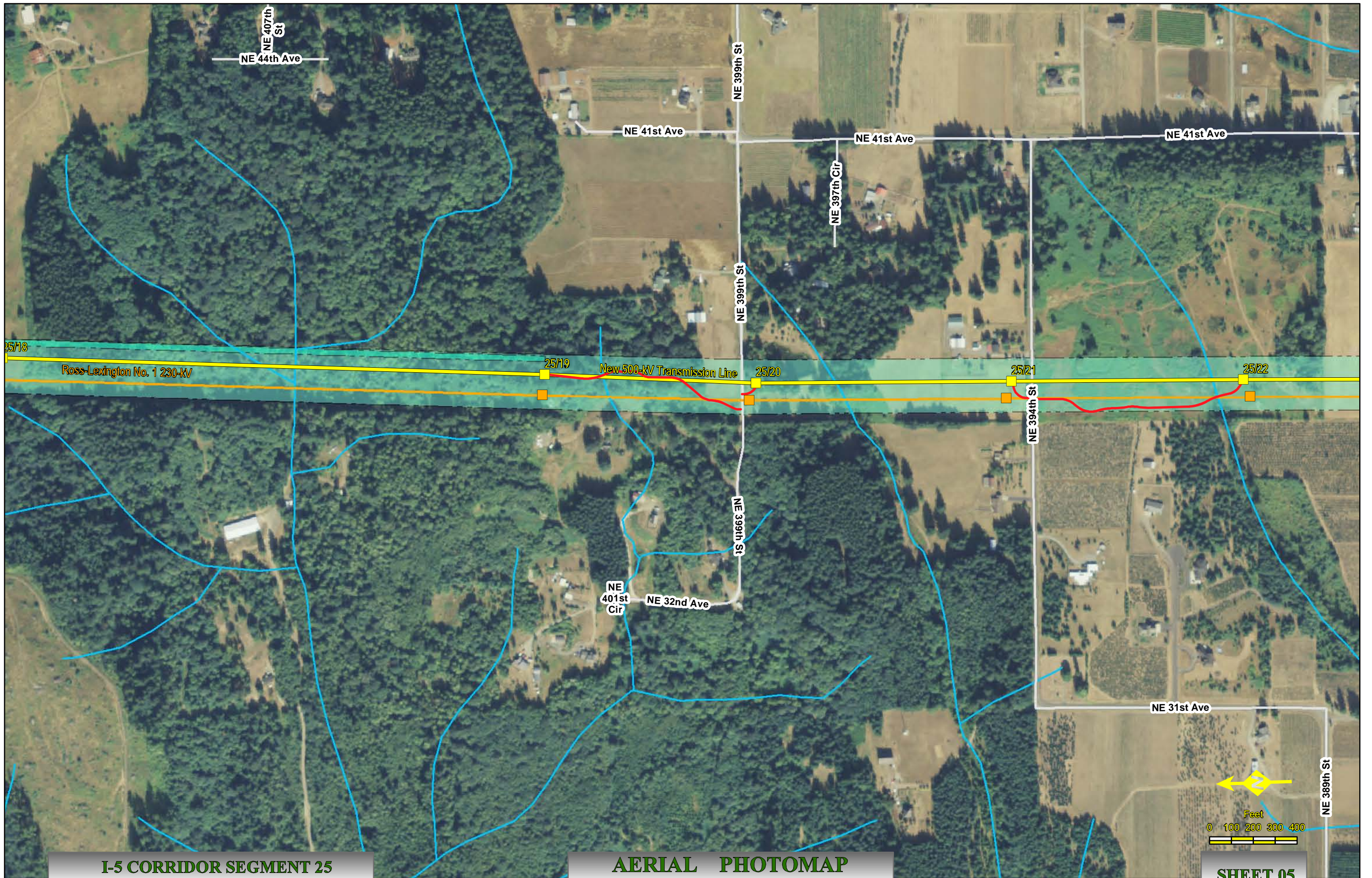
I-5 CORRIDOR SEGMENT 25
NAIP Ortho 2009 Clark Co., Wa.

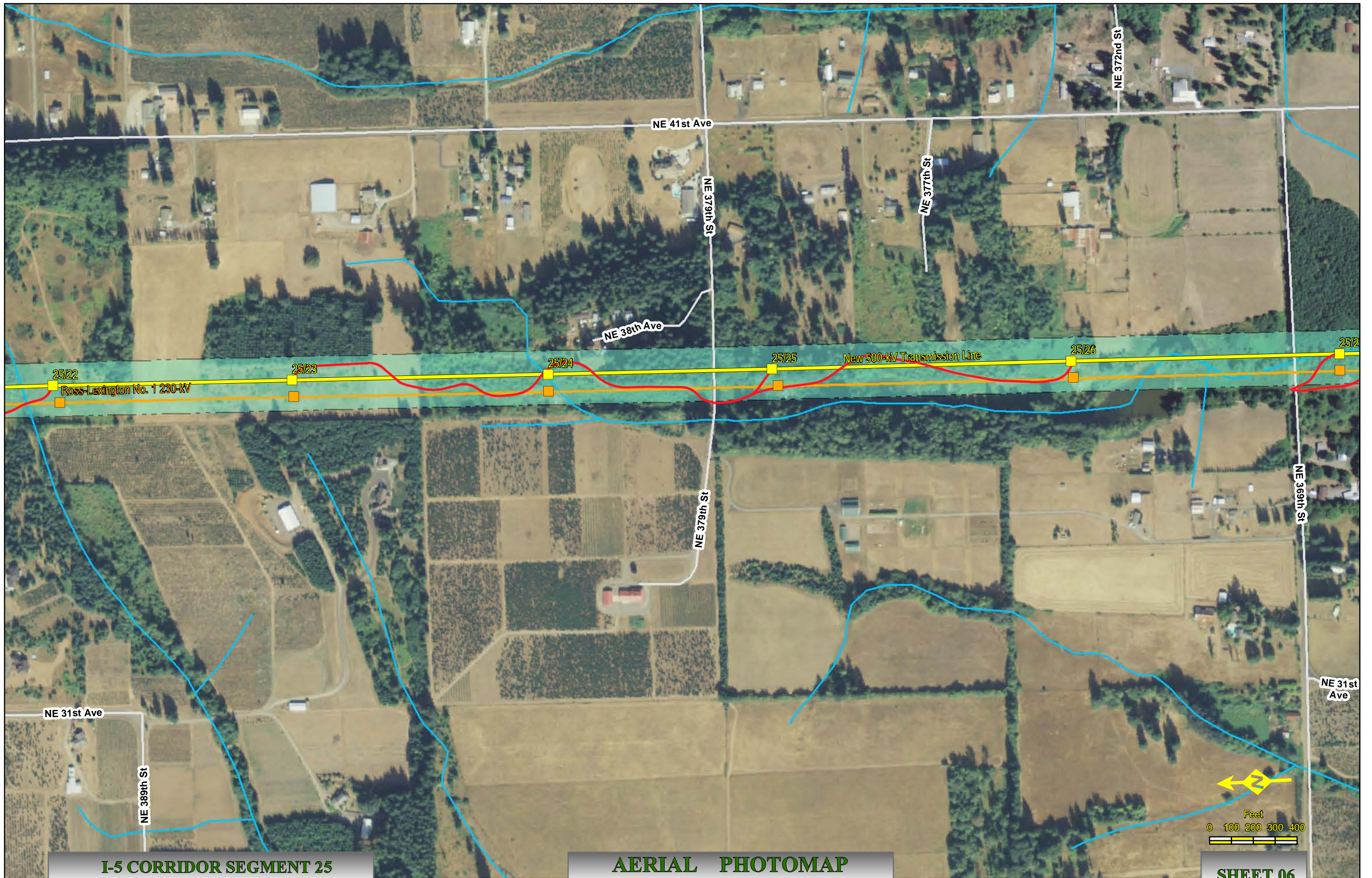
AERIAL PHOTOMAP
Scale : 1" = 400'

Created: May 02, 2011

SHEET 03





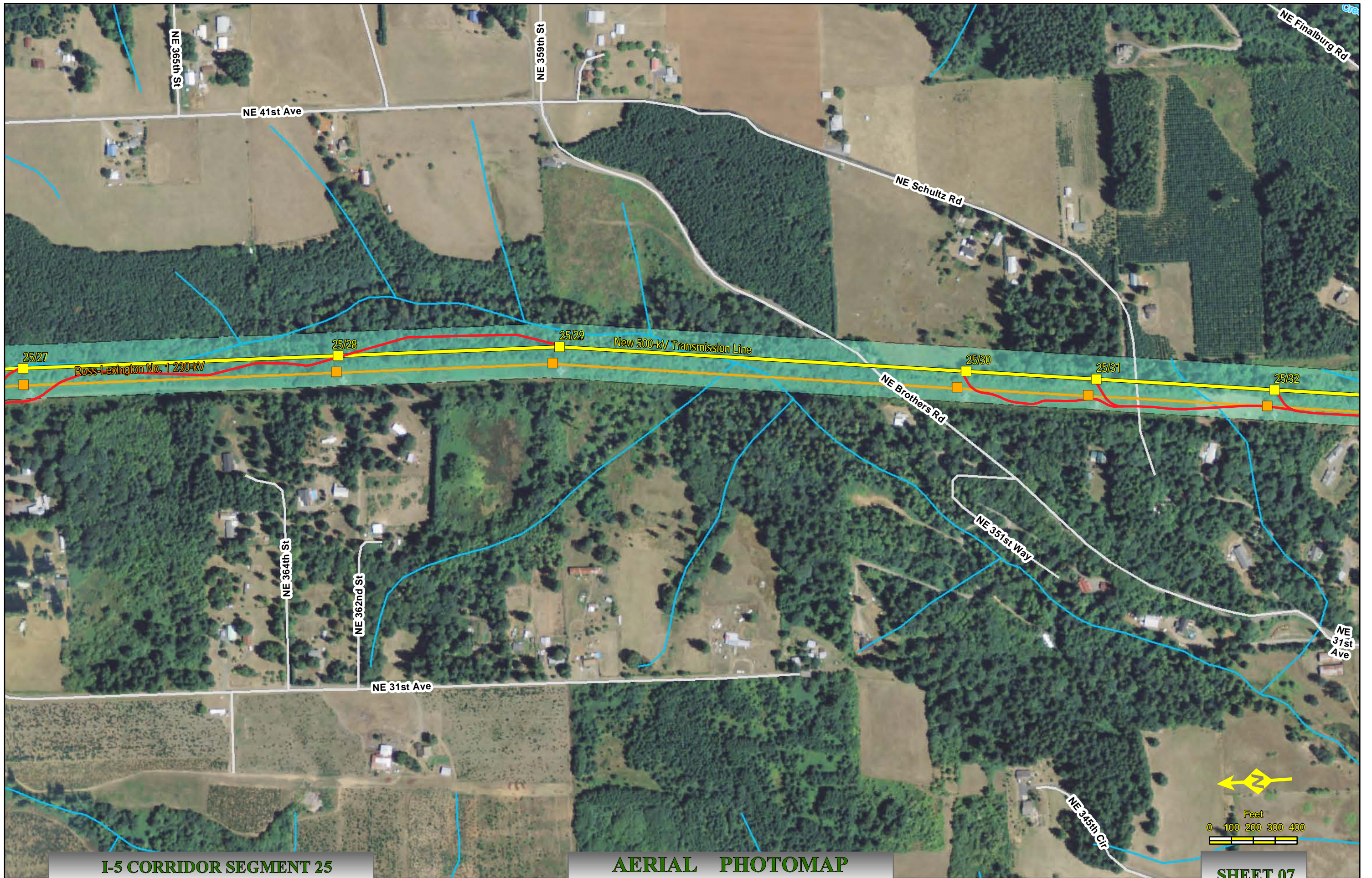


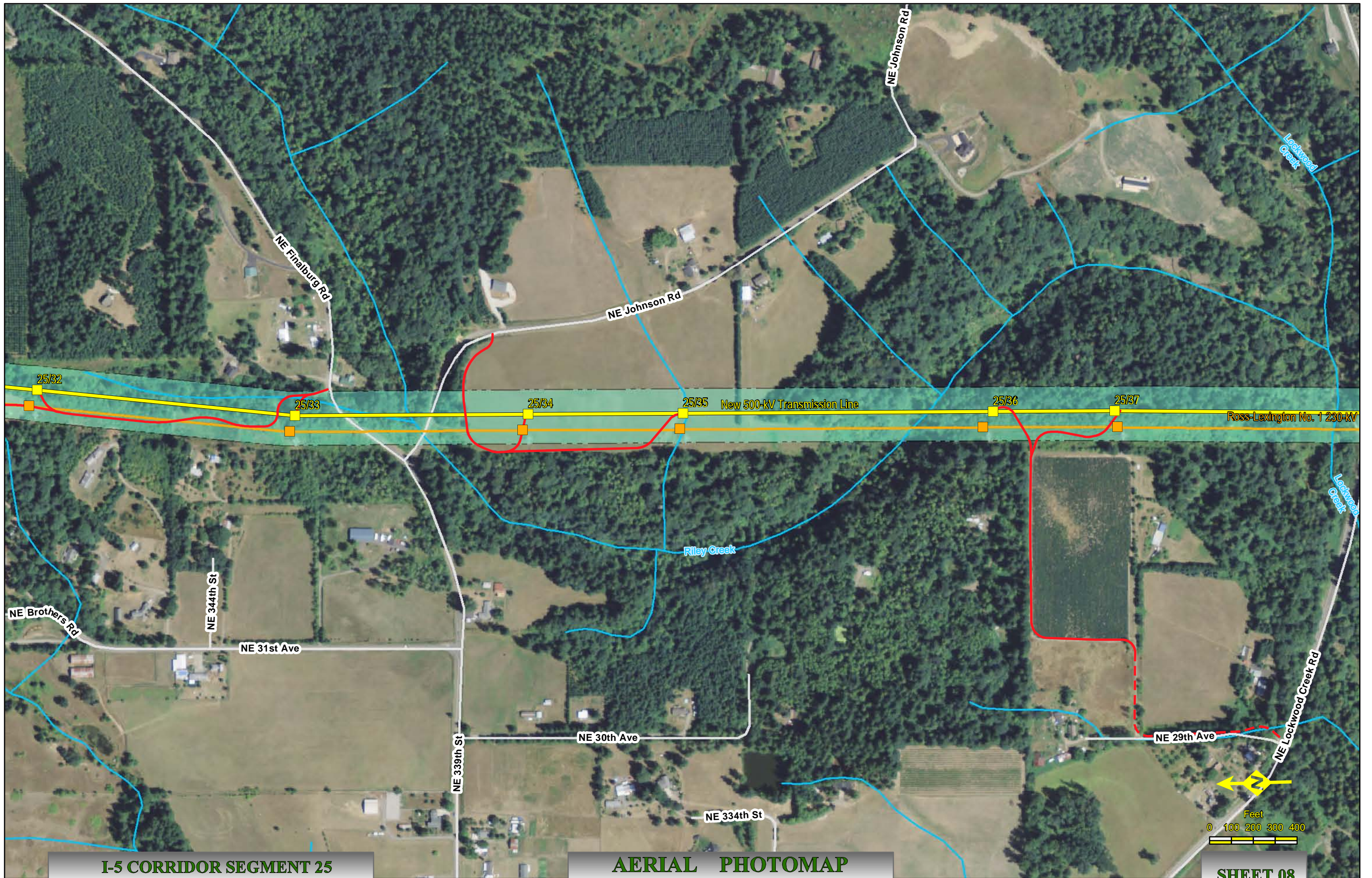
I-5 CORRIDOR SEGMENT 25
NAIP Ortho 2009 Clark Co., Wa.

AERIAL PHOTOMAP
Scale : 1" = 400'

Created: May 02, 2011

SHEET 06



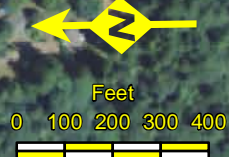
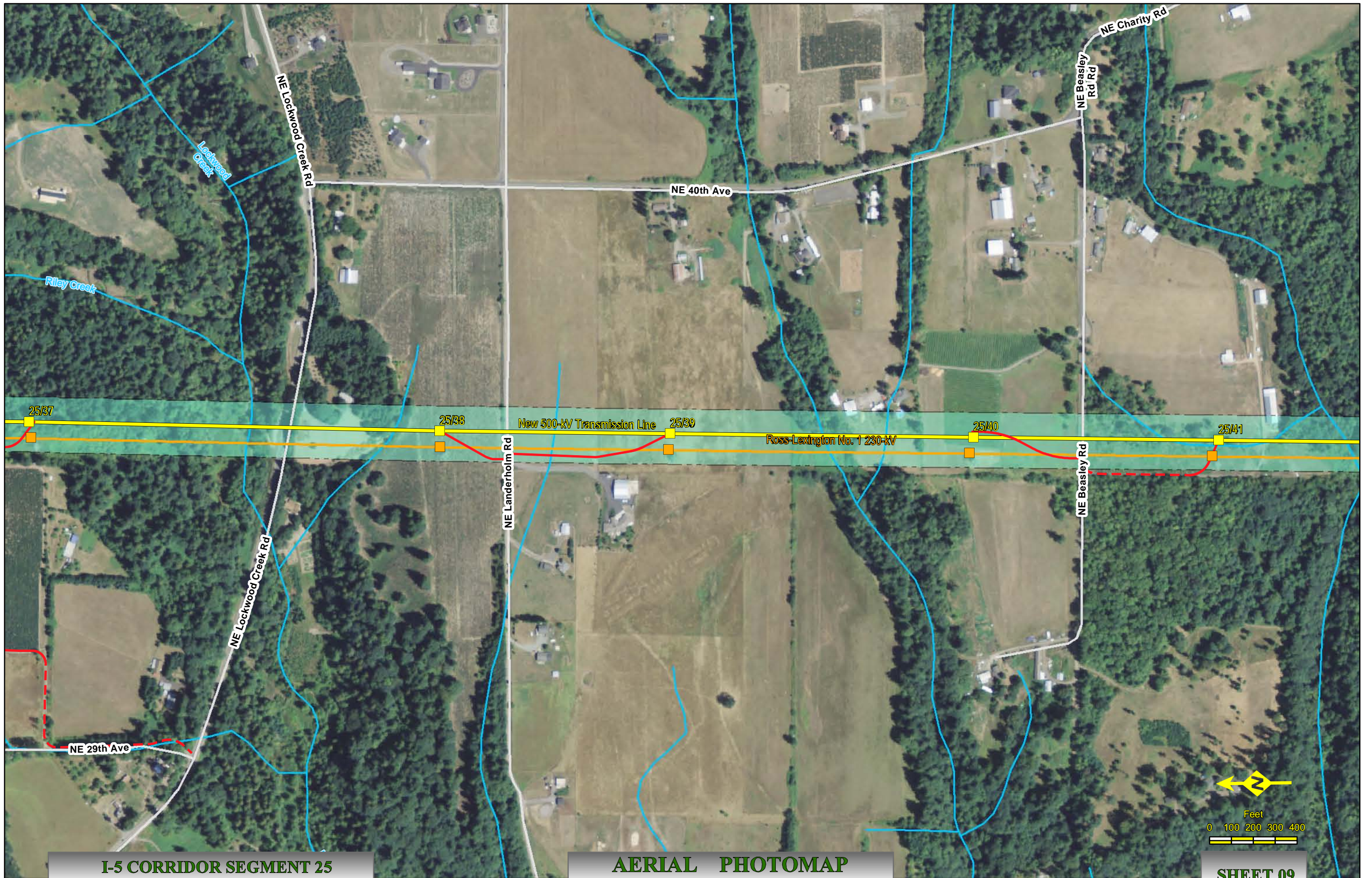


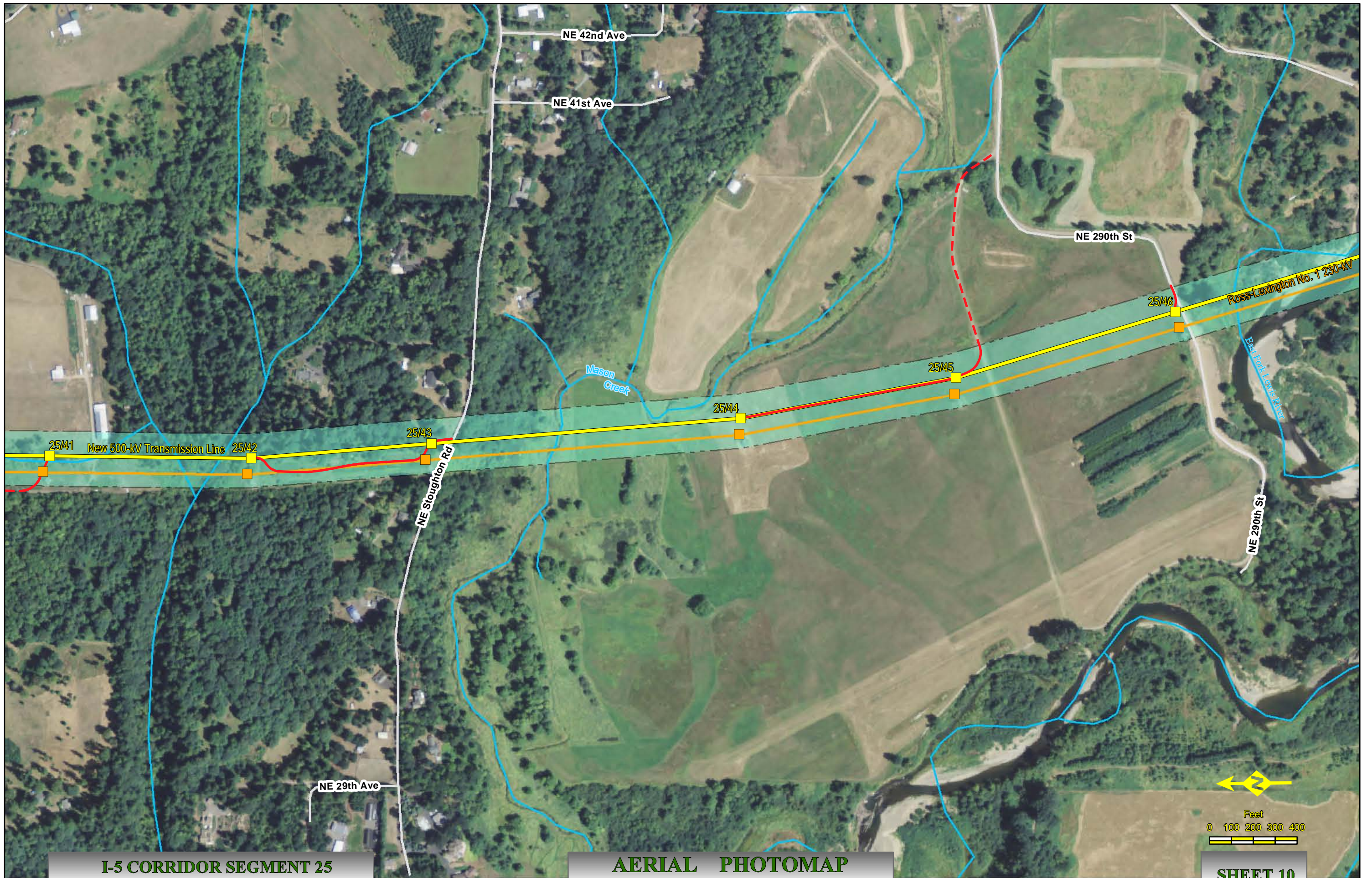
I-5 CORRIDOR SEGMENT 25
NAIP Ortho 2009 Clark Co., Wa.

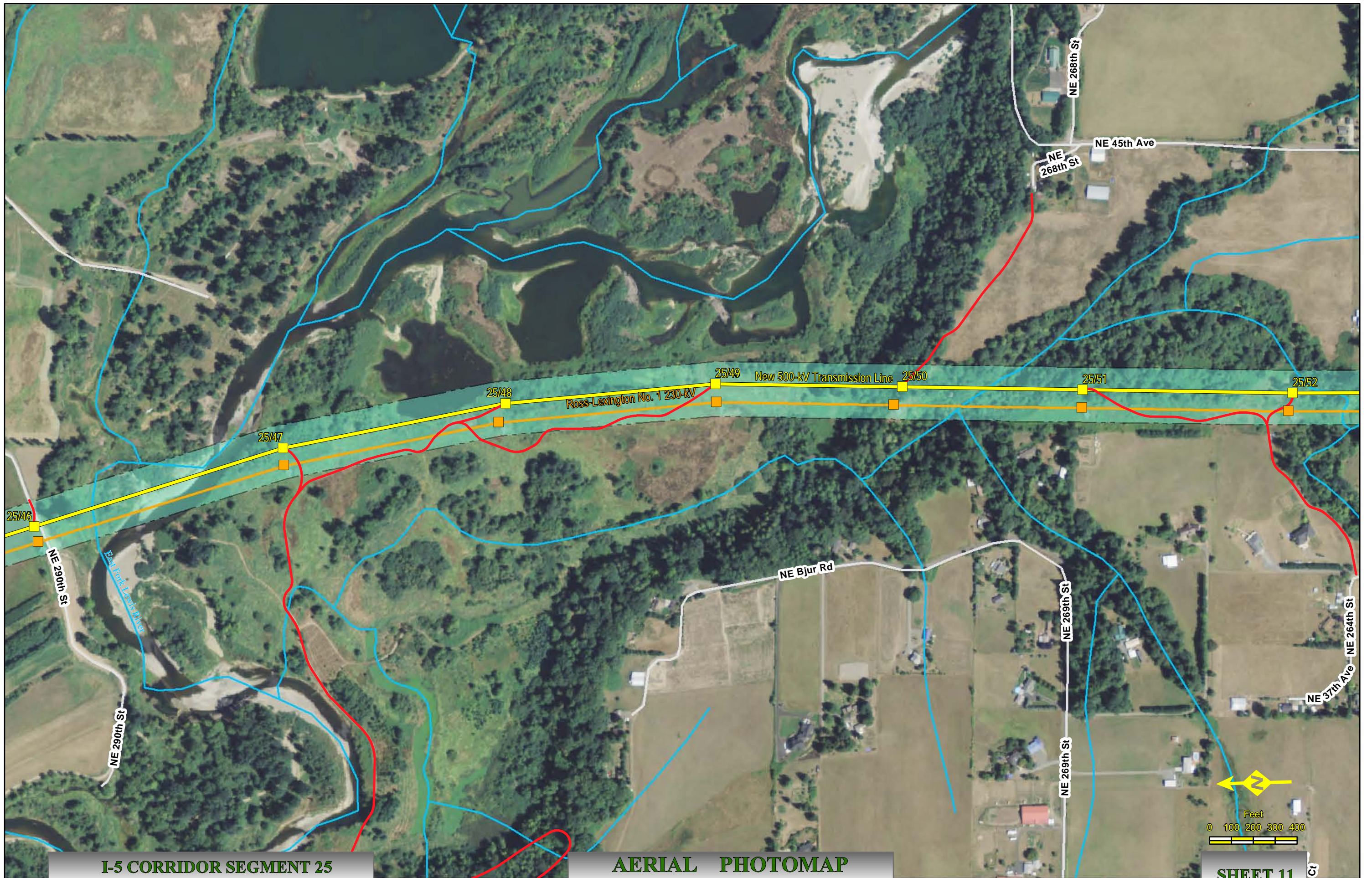
AERIAL PHOTOMAP
Scale : 1" = 400'

Created: May 02, 2011

SHEET 08





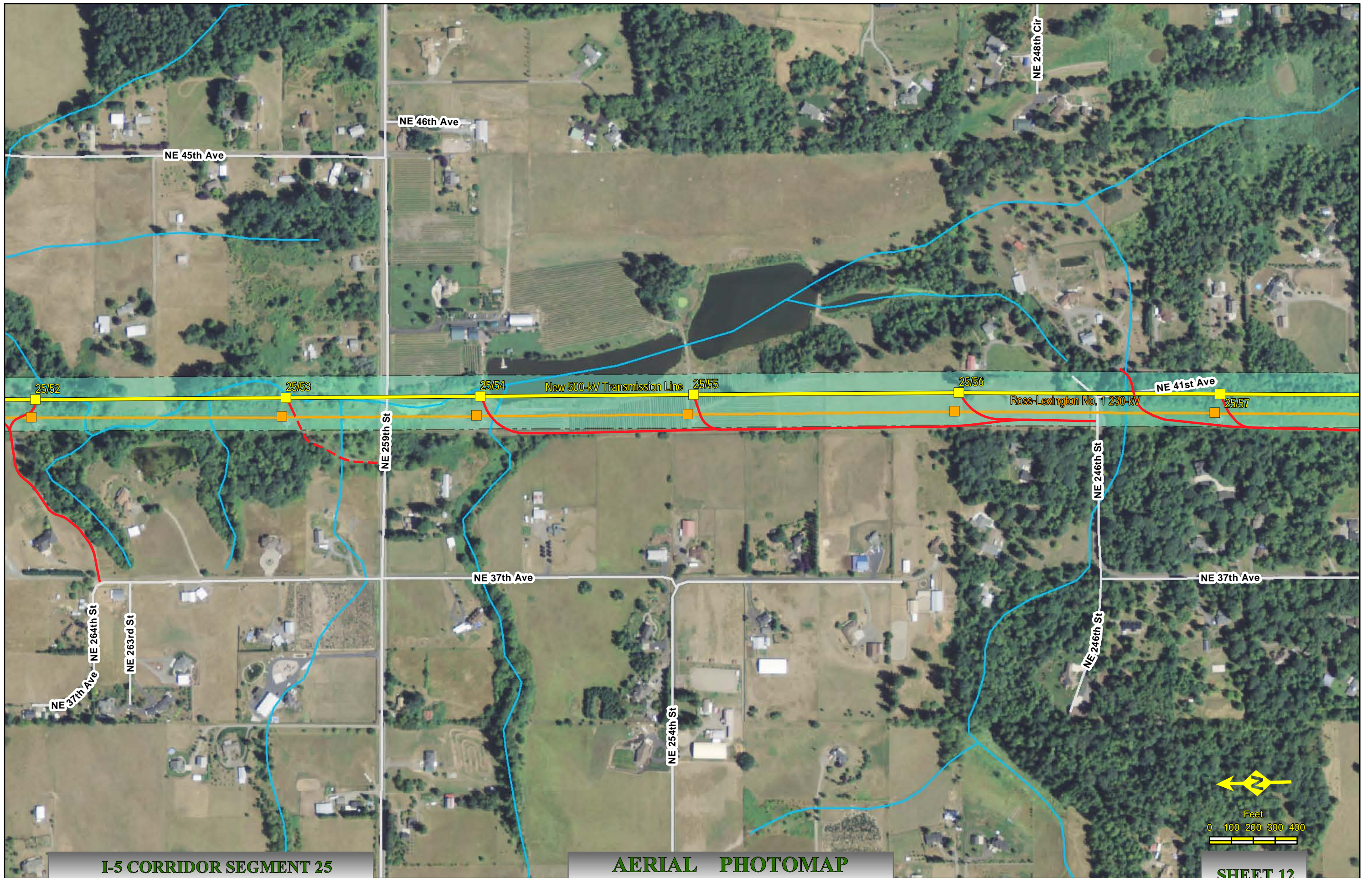


I-5 CORRIDOR SEGMENT 25
NAIP Ortho 2009 Clark Co., Wa.

AERIAL PHOTOMAP
Scale : 1" = 400'

Created: May 02, 2011

SHEET 11



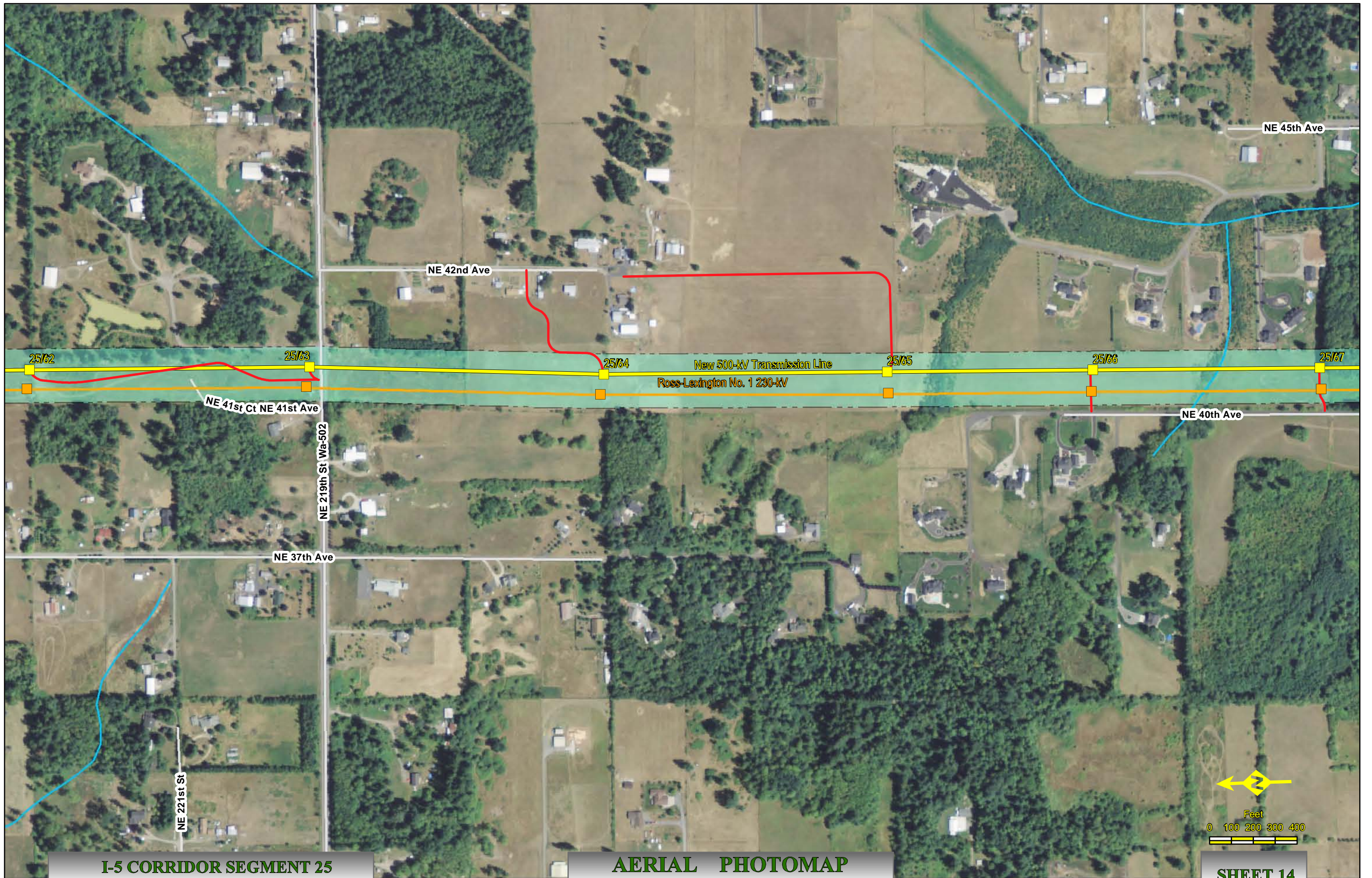


I-5 CORRIDOR SEGMENT 25
NAIP Ortho 2009 Clark Co., Wa.

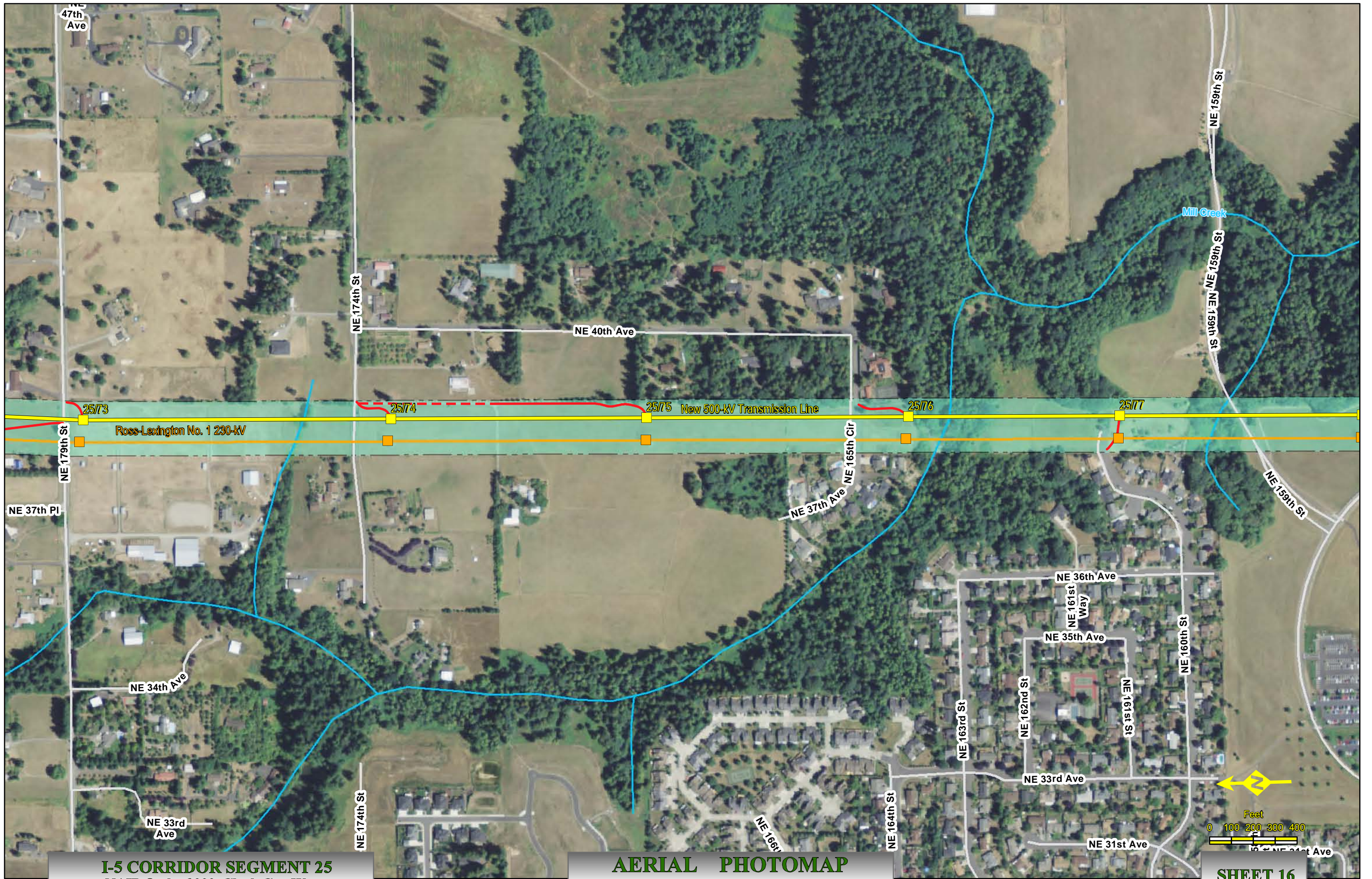
AERIAL PHOTOMAP
Scale : 1" = 400'

Created: May 02, 2011

SHEET 13







I-5 CORRIDOR SEGMENT 25
 NAIP Ortho 2009 Clark Co., Wa.

AERIAL PHOTOMAP
 Scale : 1" = 400'

Created: May 02, 2011

SHEET 16

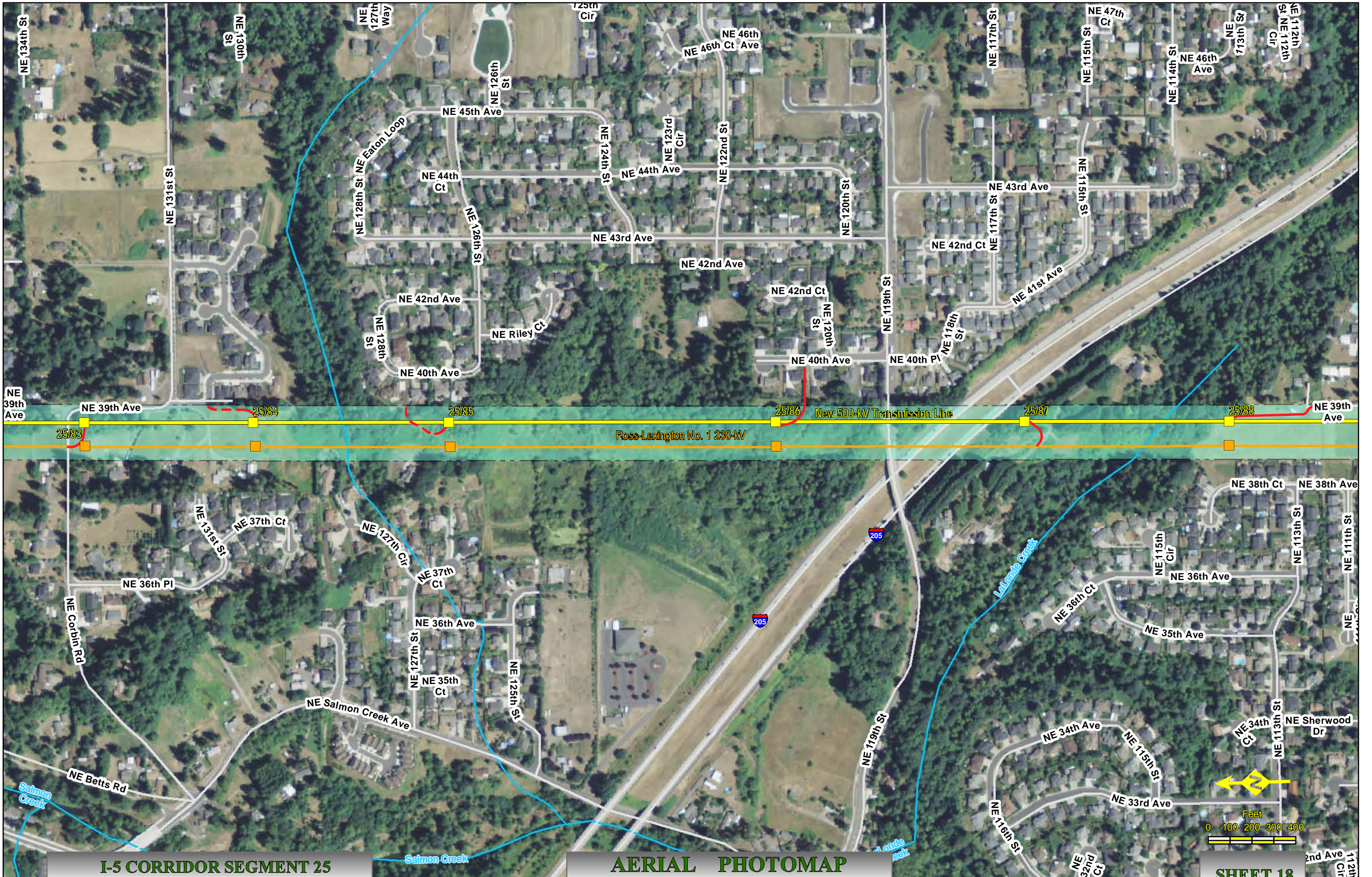


I-5 CORRIDOR SEGMENT 25
 NAIP Ortho 2009 Clark Co., Wa.

AERIAL PHOTOMAP
 Scale : 1" = 400'

Created: May 02, 2011

SHEET 17

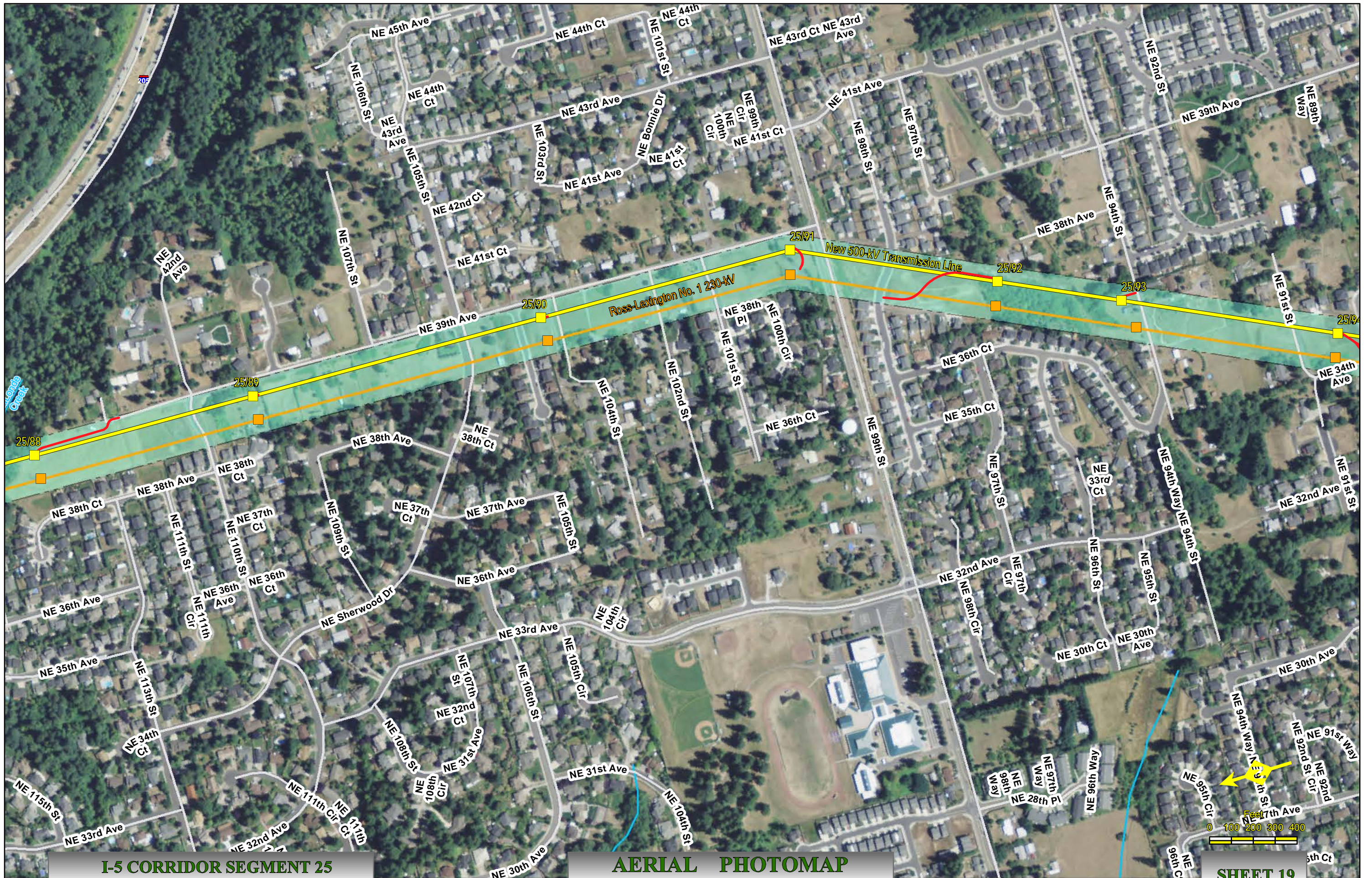


I-5 CORRIDOR SEGMENT 25
NAIP Ortho 2009 Clark Co., Wa.

AERIAL PHOTOMAP
Scale : 1" = 400'

Created: May 02, 2011

SHEET 18





I-5 CORRIDOR SEGMENT 25
NAIP Ortho 2009 Clark Co., Wa.

AERIAL PHOTOMAP
Scale : 1" = 400'

Created: May 02, 2011

SHEET 20