







Spar Canyon-Round Valley Access Road System Improvements Project Vicinity Map

Custer County, ID

7/10/2014



-  BPA Spar Canyon-Round Valley Transmission Line
-  Proposed Road Work
-  BPA Substation
-  Bureau of Land Management
-  United States Forest Service
-  State Land

