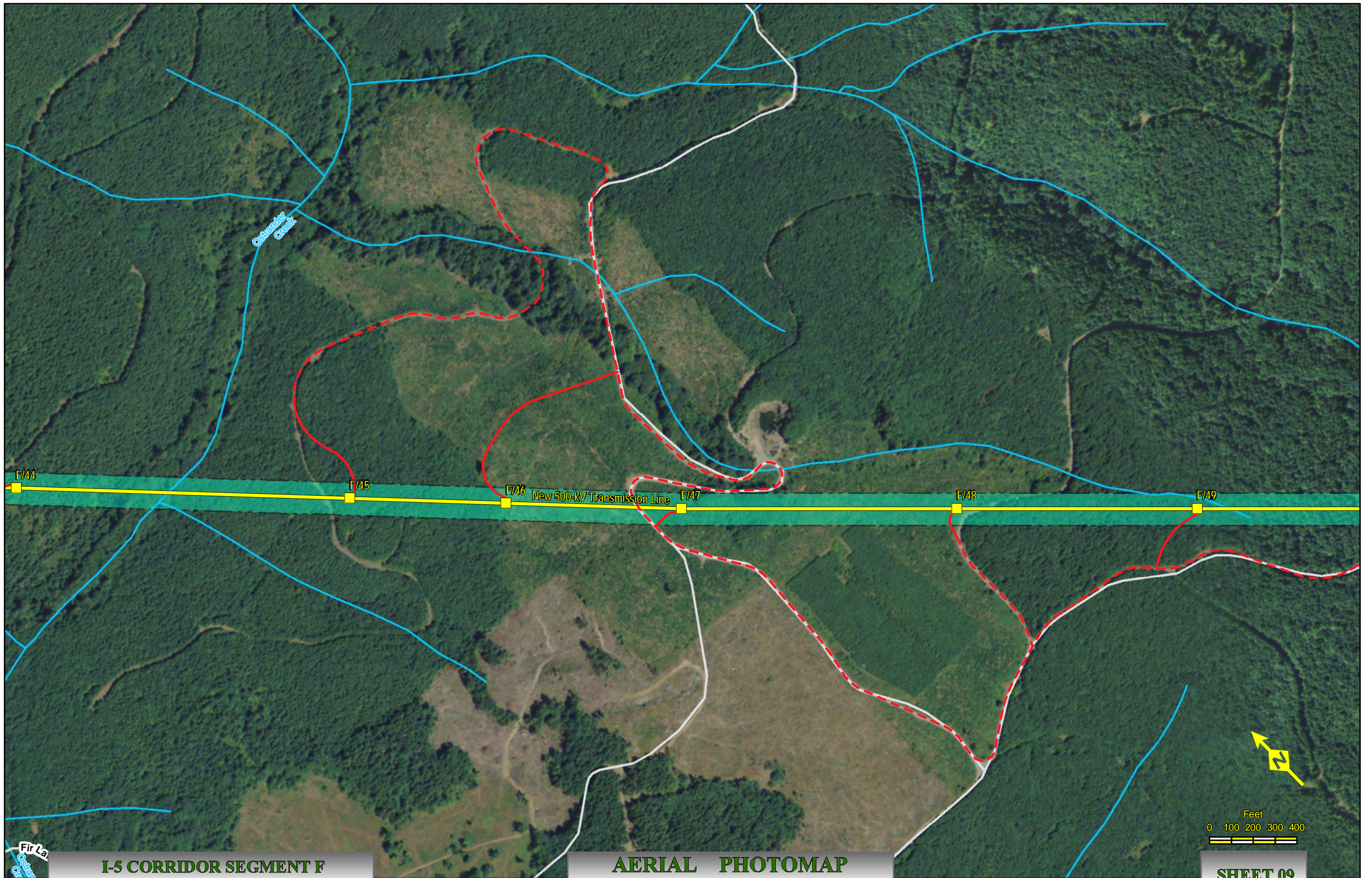


I-5 CORRIDOR SEGMENT F
NAIP Ortho 2009 Cowlitz Co., Wa.

AERIAL PHOTOMAP
Scale : 1" = 400'

Created: Aug 05, 2011

SHEET 08



Ostrander
Creek

F/44

F/45

F/46

New 500-kV Transmission Line

F/47

F/48

F/49

Fir La.
Ostrander

I-5 CORRIDOR SEGMENT F
NAIP Ortho 2009 Cowlitz Co., Wa.

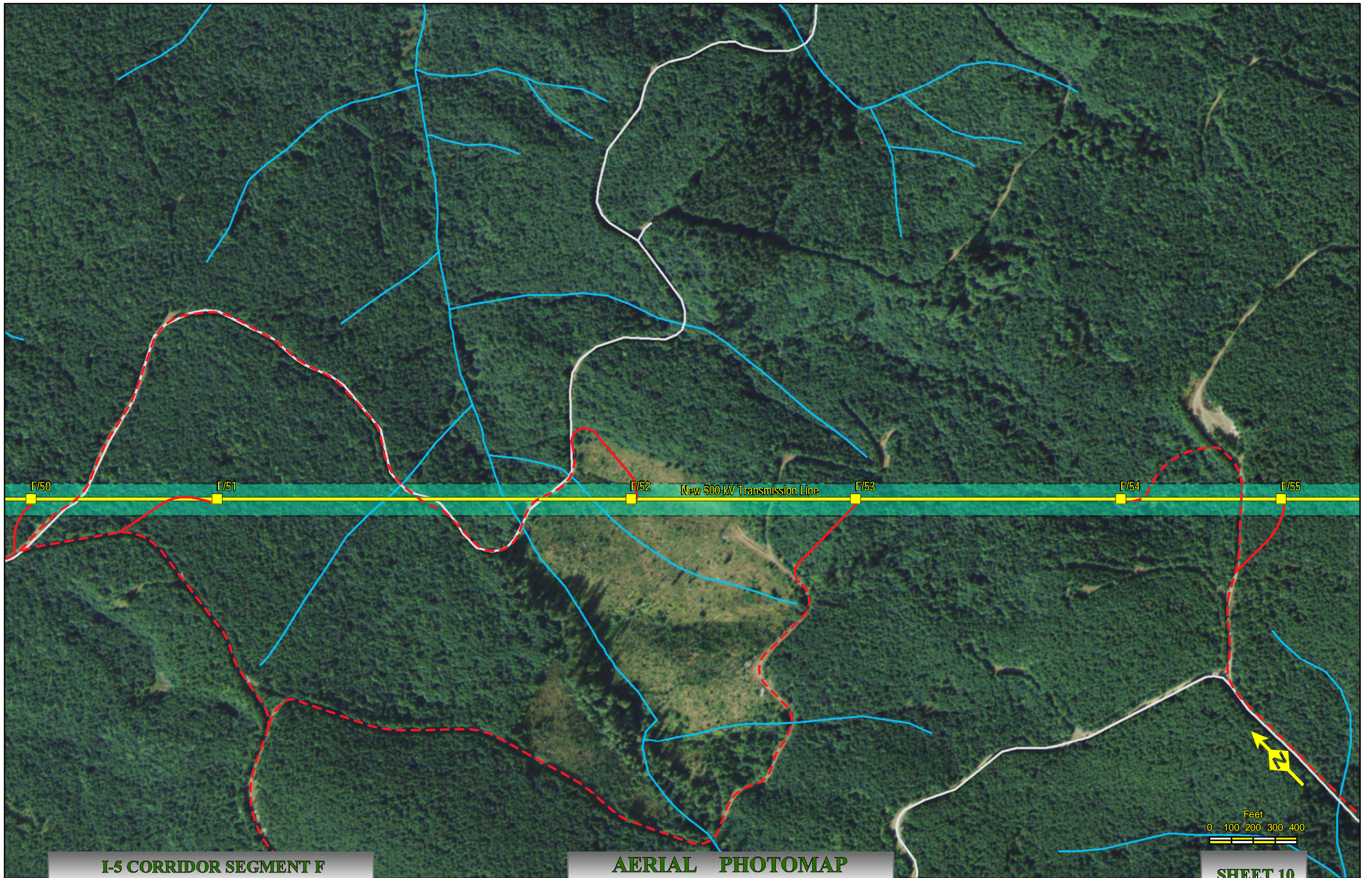
AERIAL PHOTOMAP

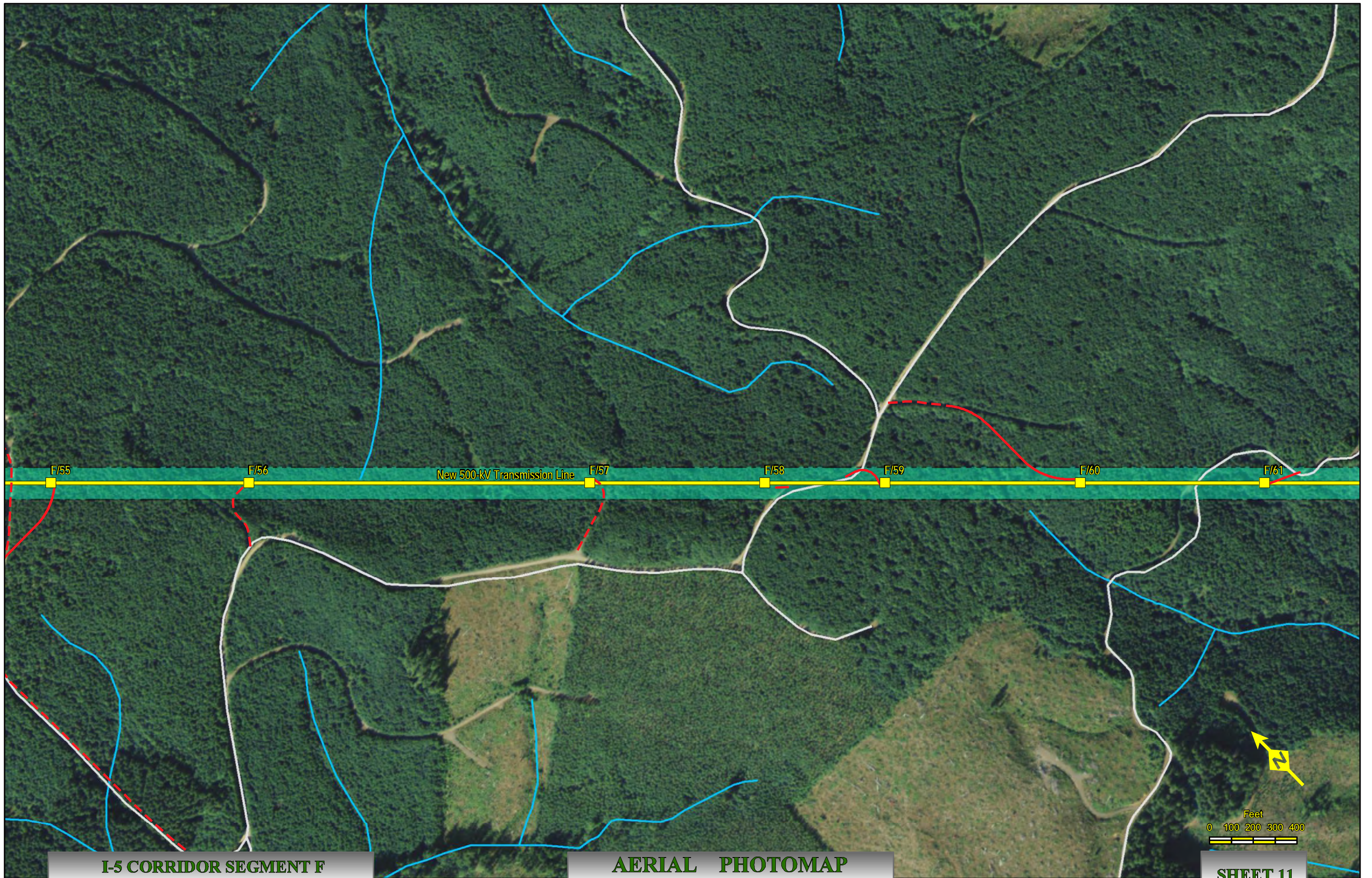
Scale : 1" = 400'

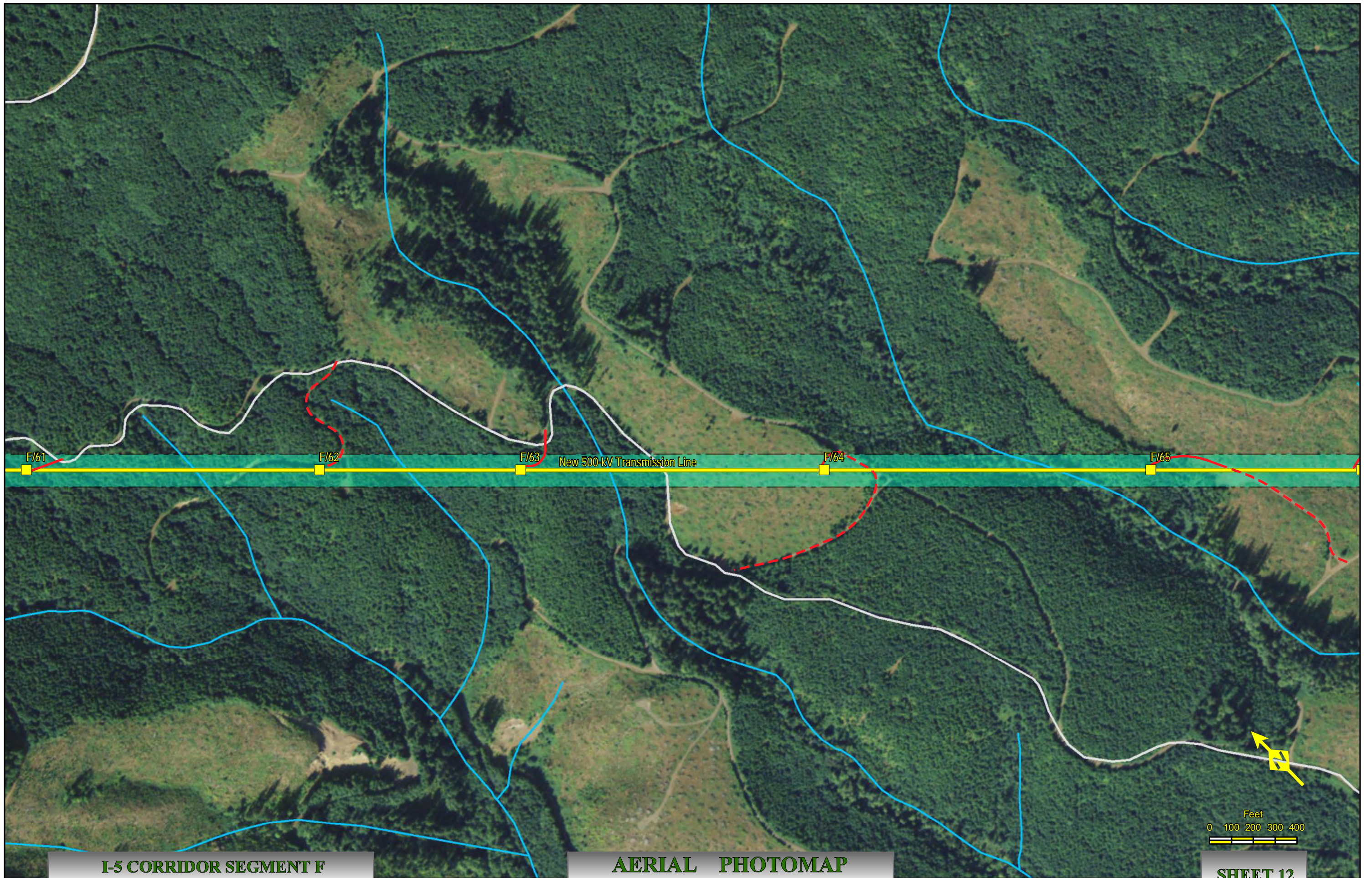
Created: Aug 05, 2011

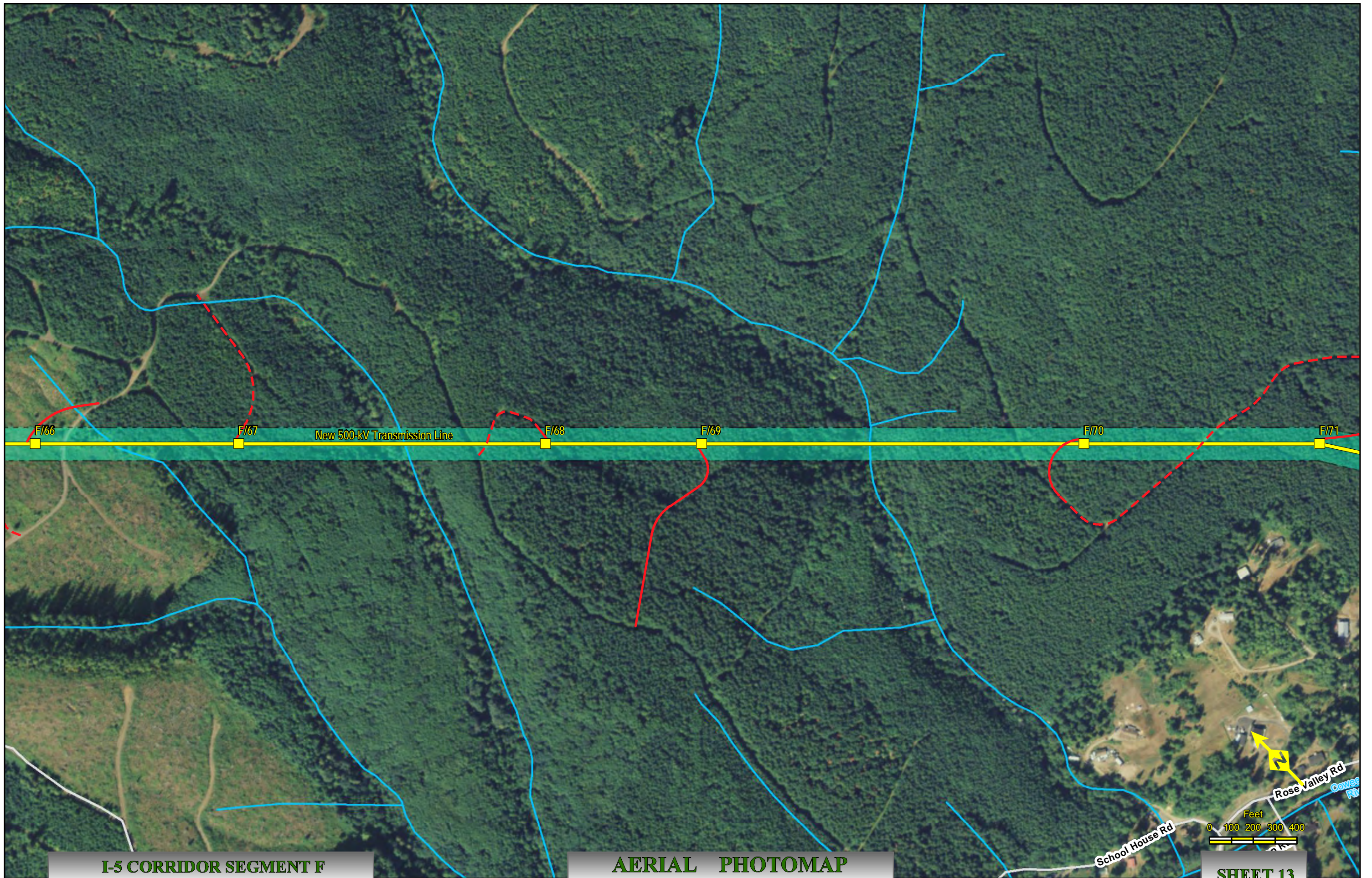
Feet
0 100 200 300 400

SHEET 09







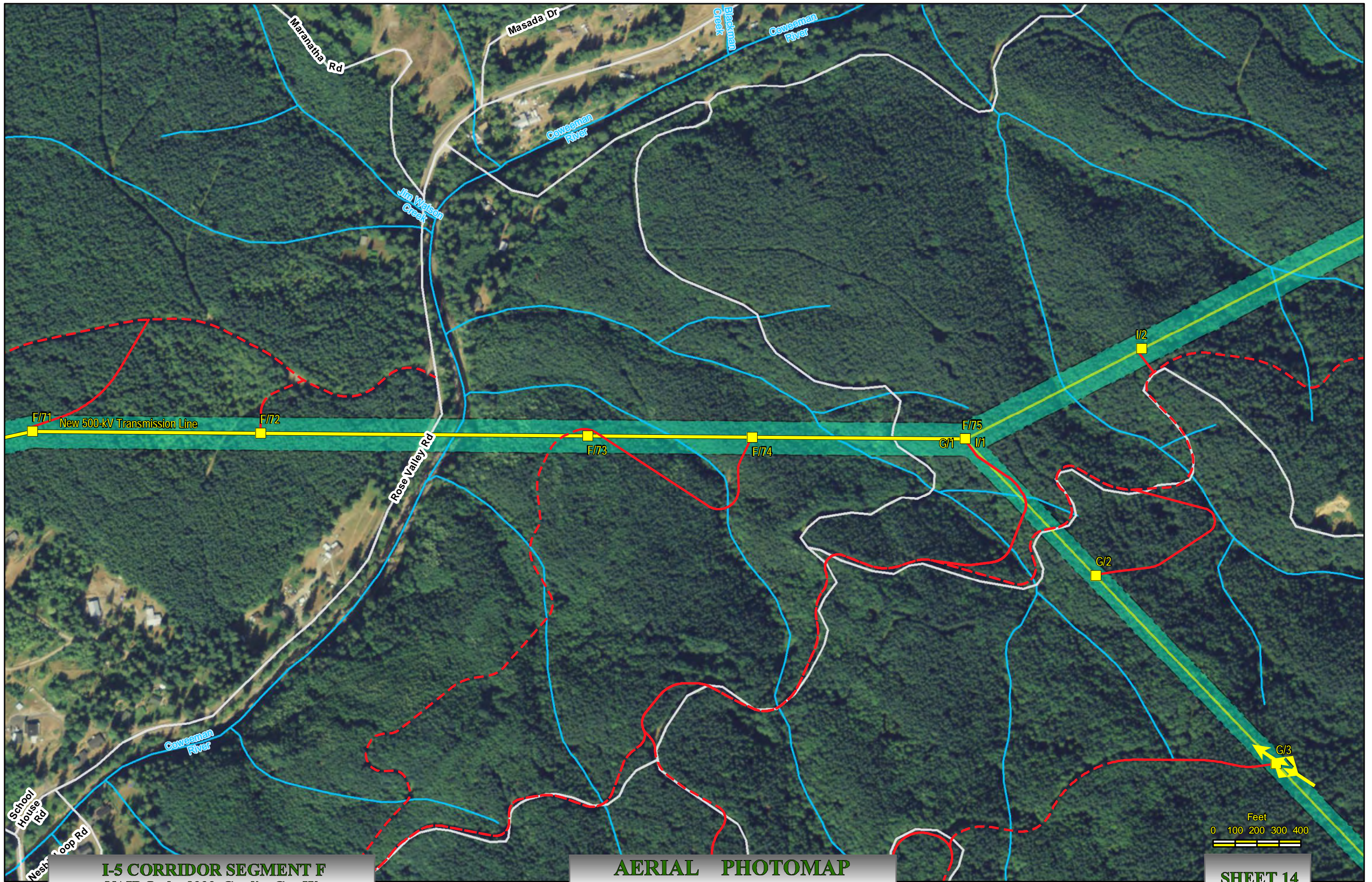


I-5 CORRIDOR SEGMENT F
NAIP Ortho 2009 Cowlitz Co., Wa.

AERIAL PHOTOMAP
Scale : 1" = 400'

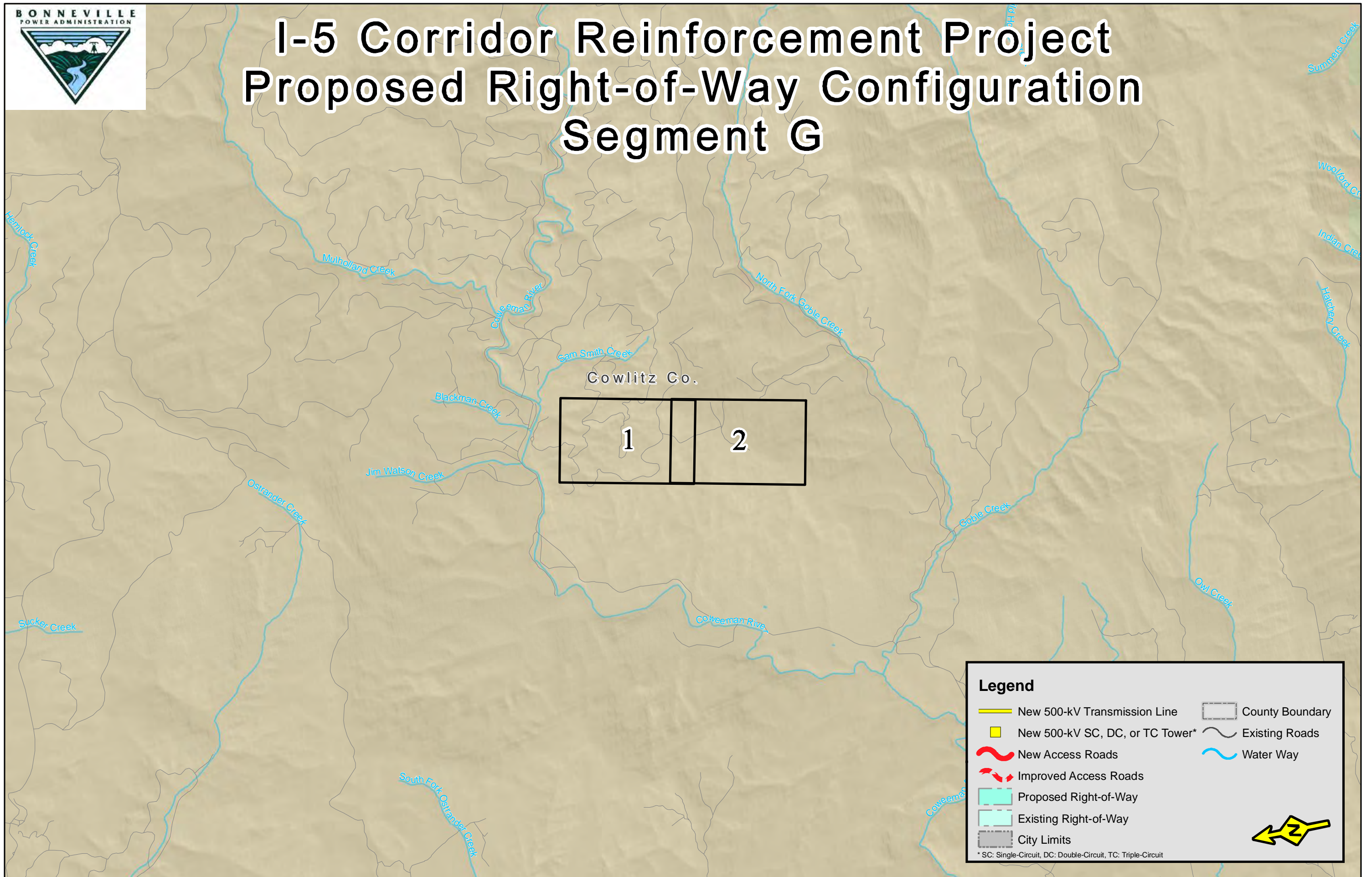
Created: Aug 05, 2011

SHEET 13





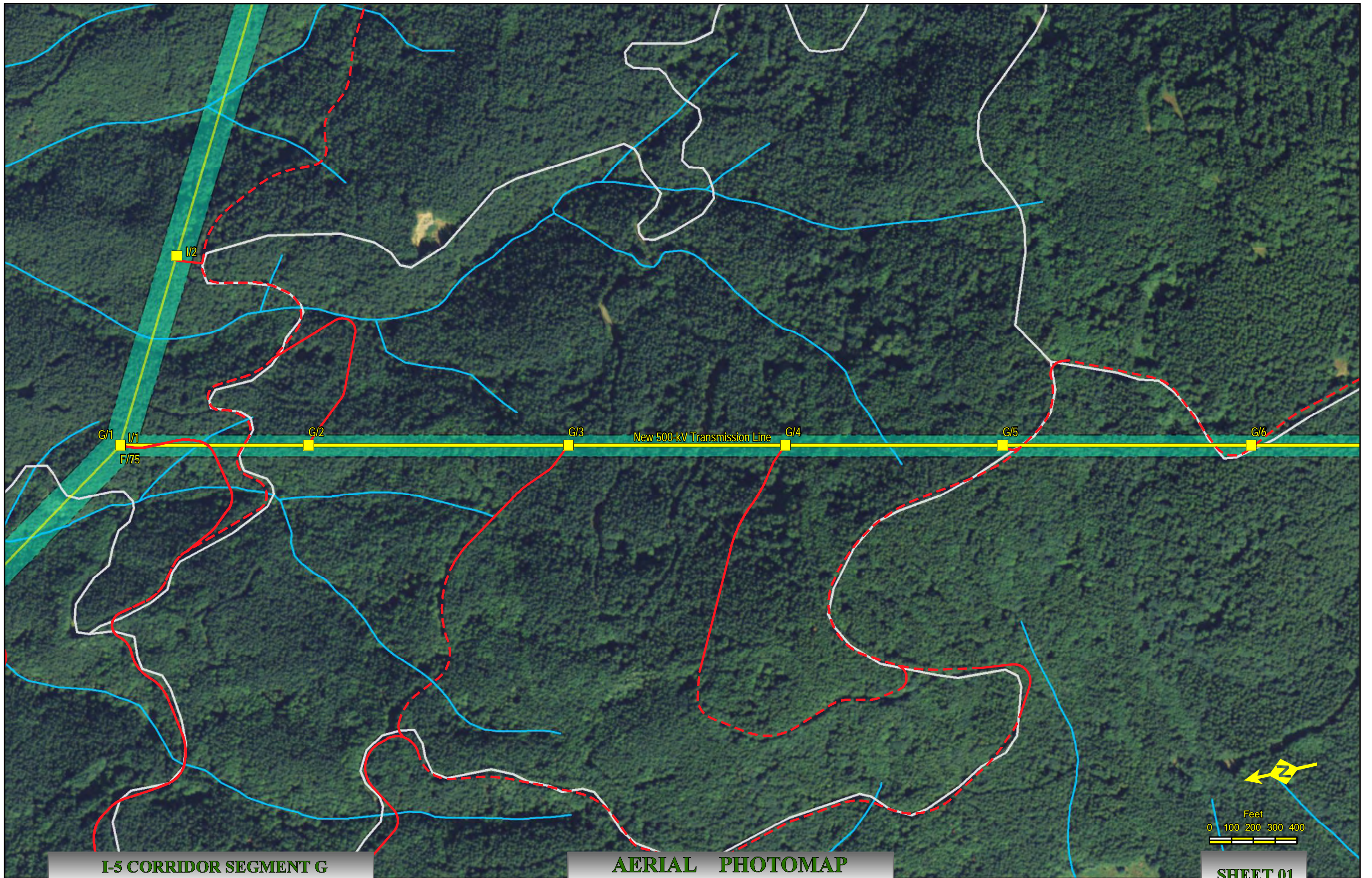
I-5 Corridor Reinforcement Project Proposed Right-of-Way Configuration Segment G

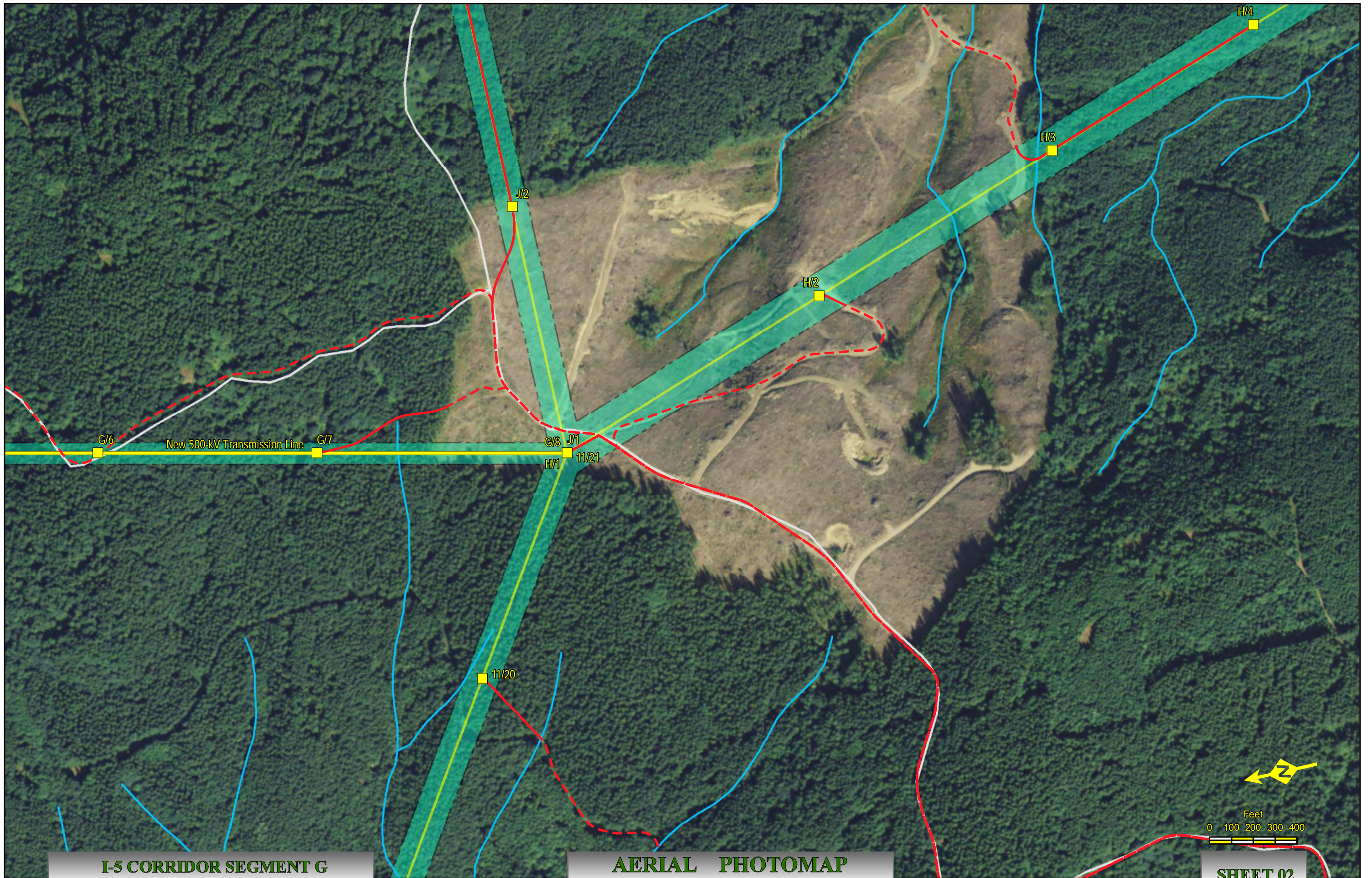


Legend

New 500-kV Transmission Line	County Boundary
New 500-kV SC, DC, or TC Tower*	Existing Roads
New Access Roads	Water Way
Improved Access Roads	
Proposed Right-of-Way	
Existing Right-of-Way	
City Limits	

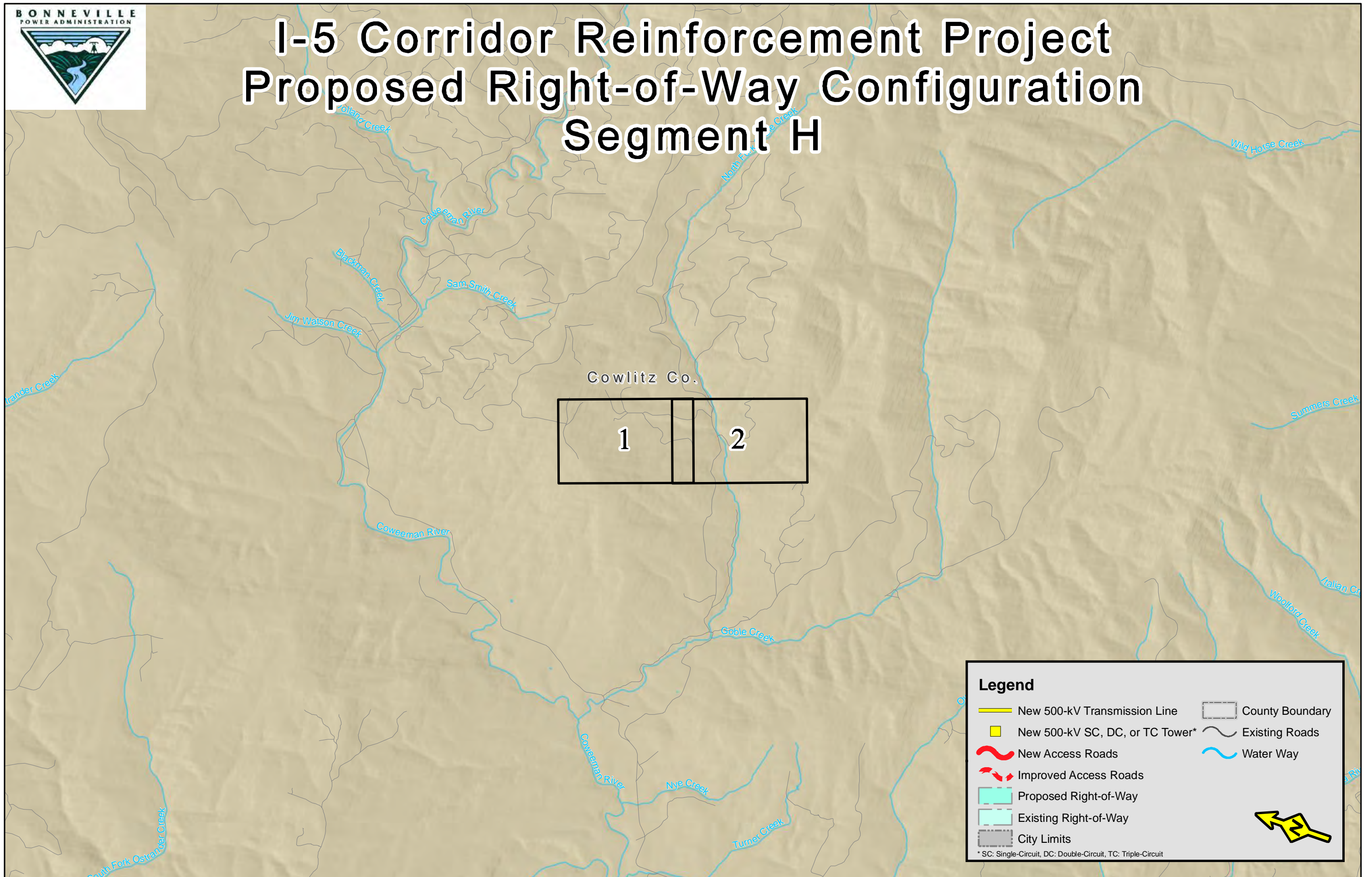
* SC: Single-Circuit, DC: Double-Circuit, TC: Triple-Circuit

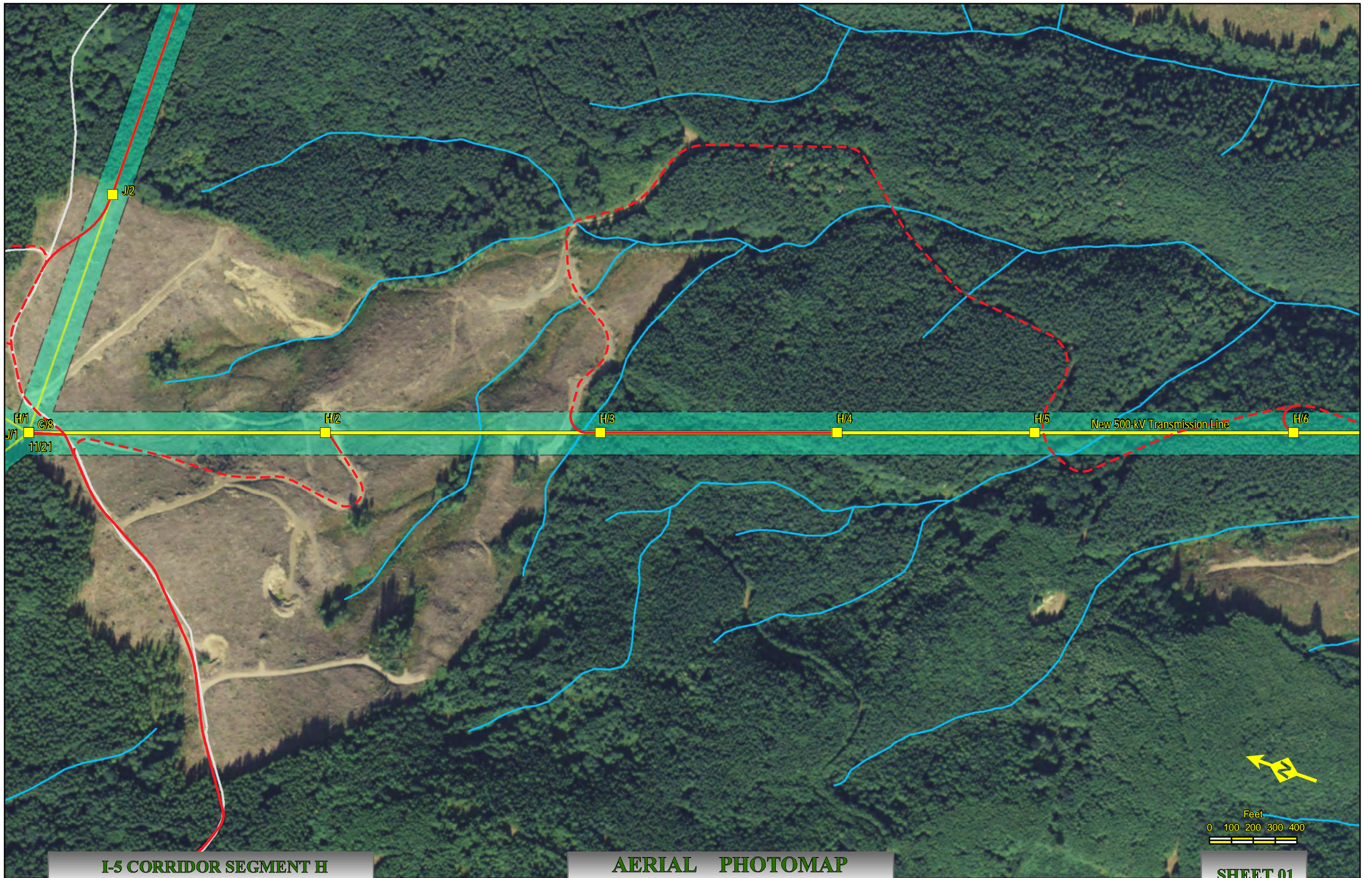


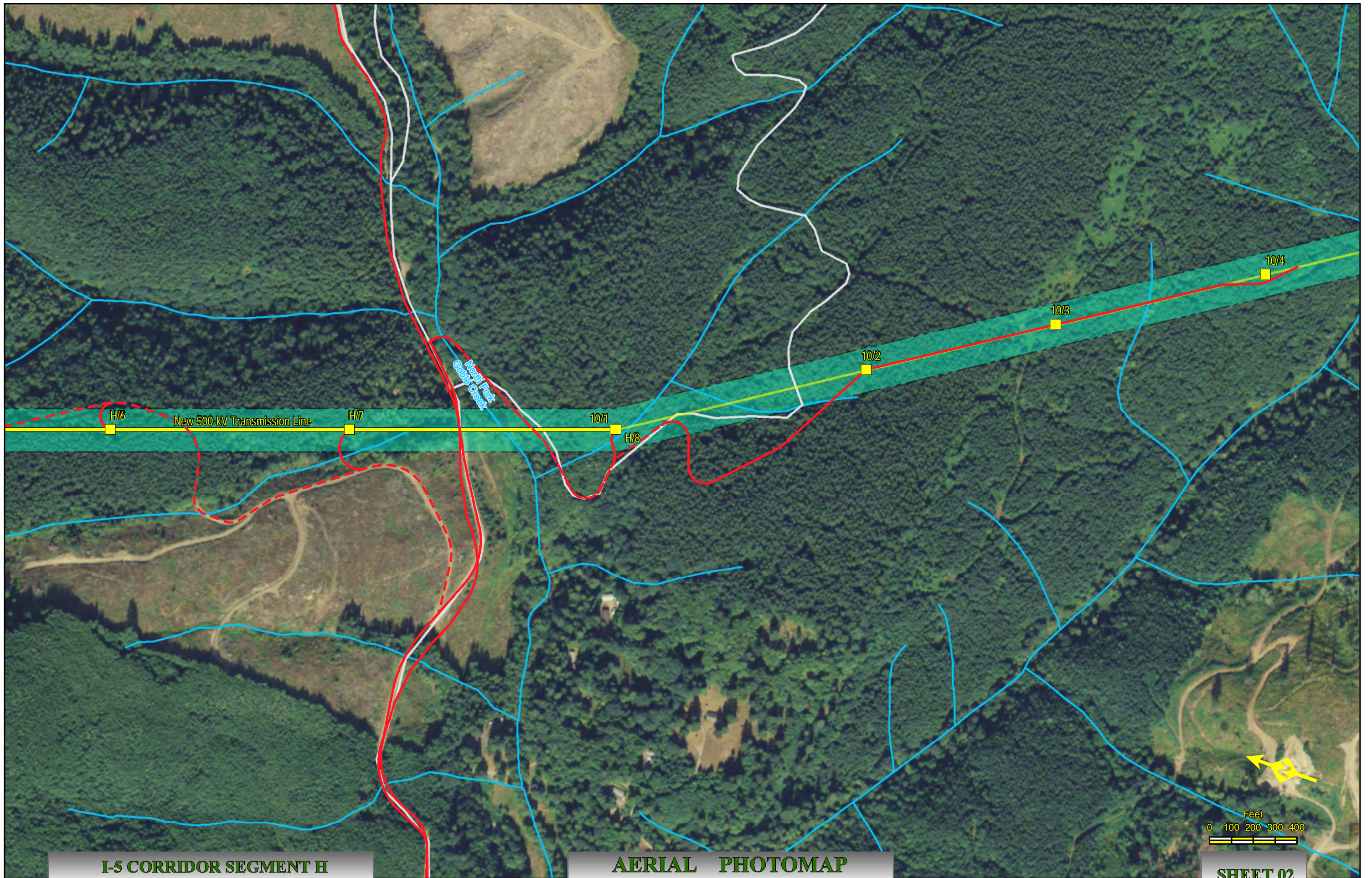




I-5 Corridor Reinforcement Project Proposed Right-of-Way Configuration Segment H

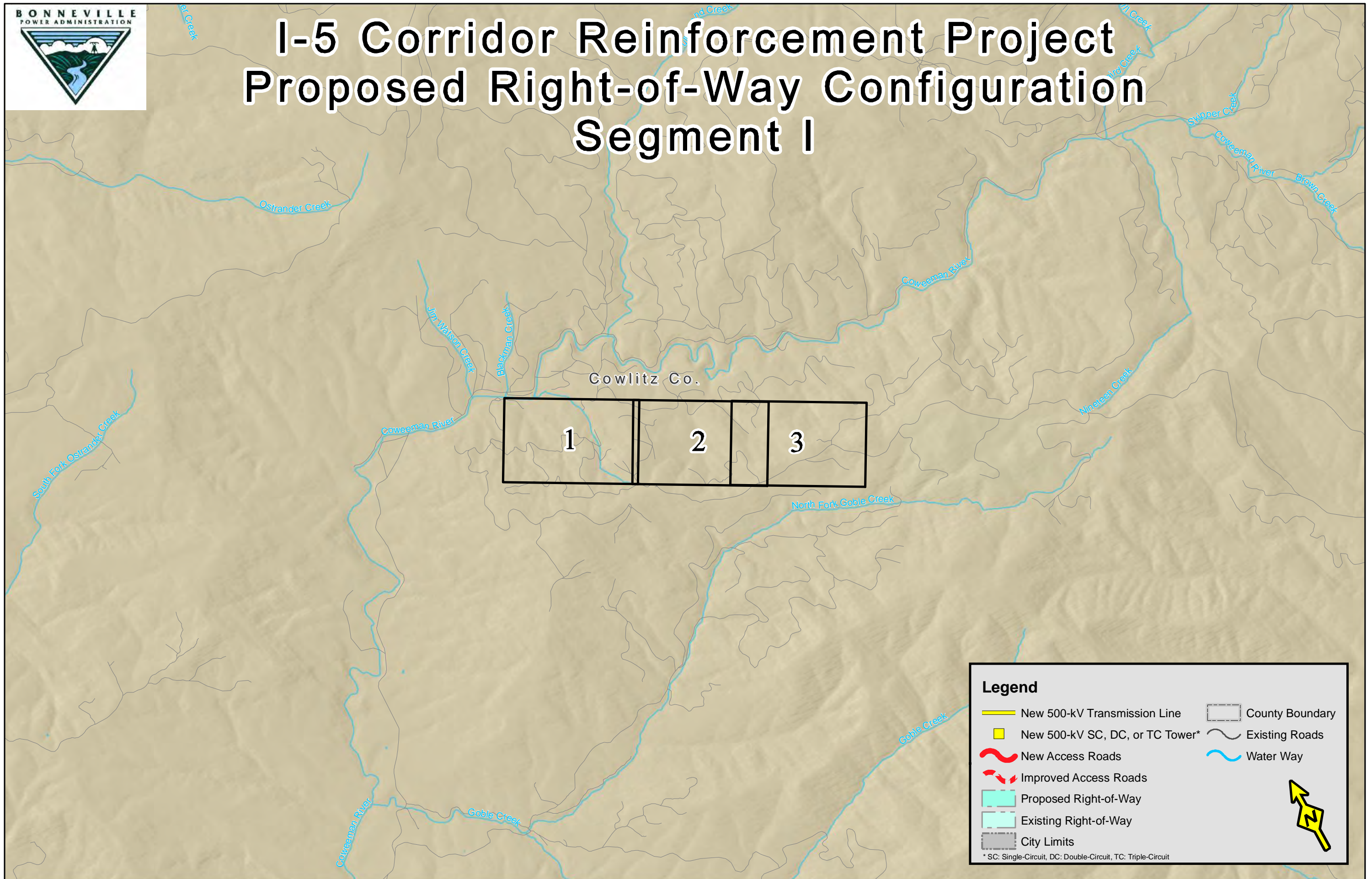


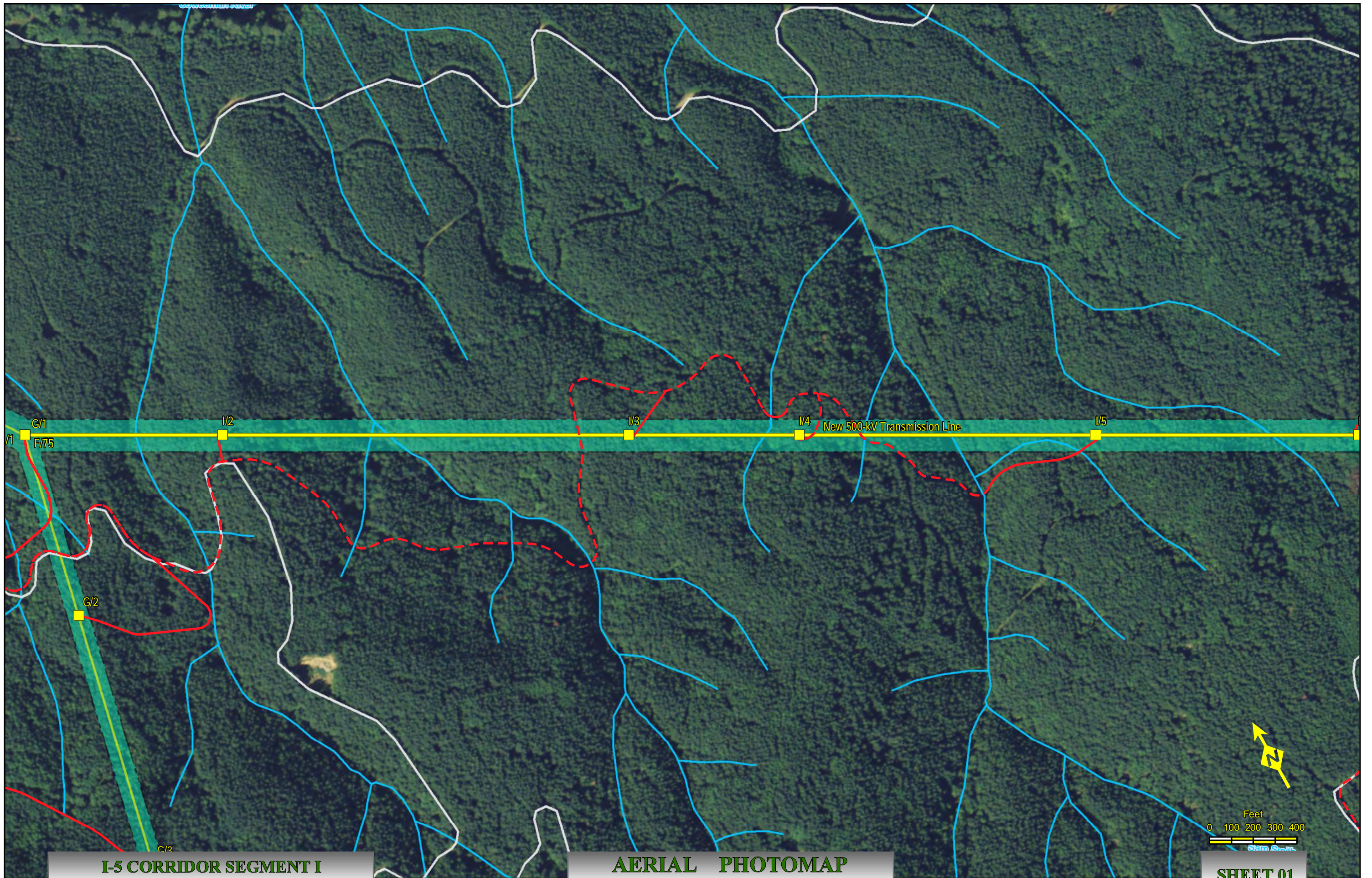


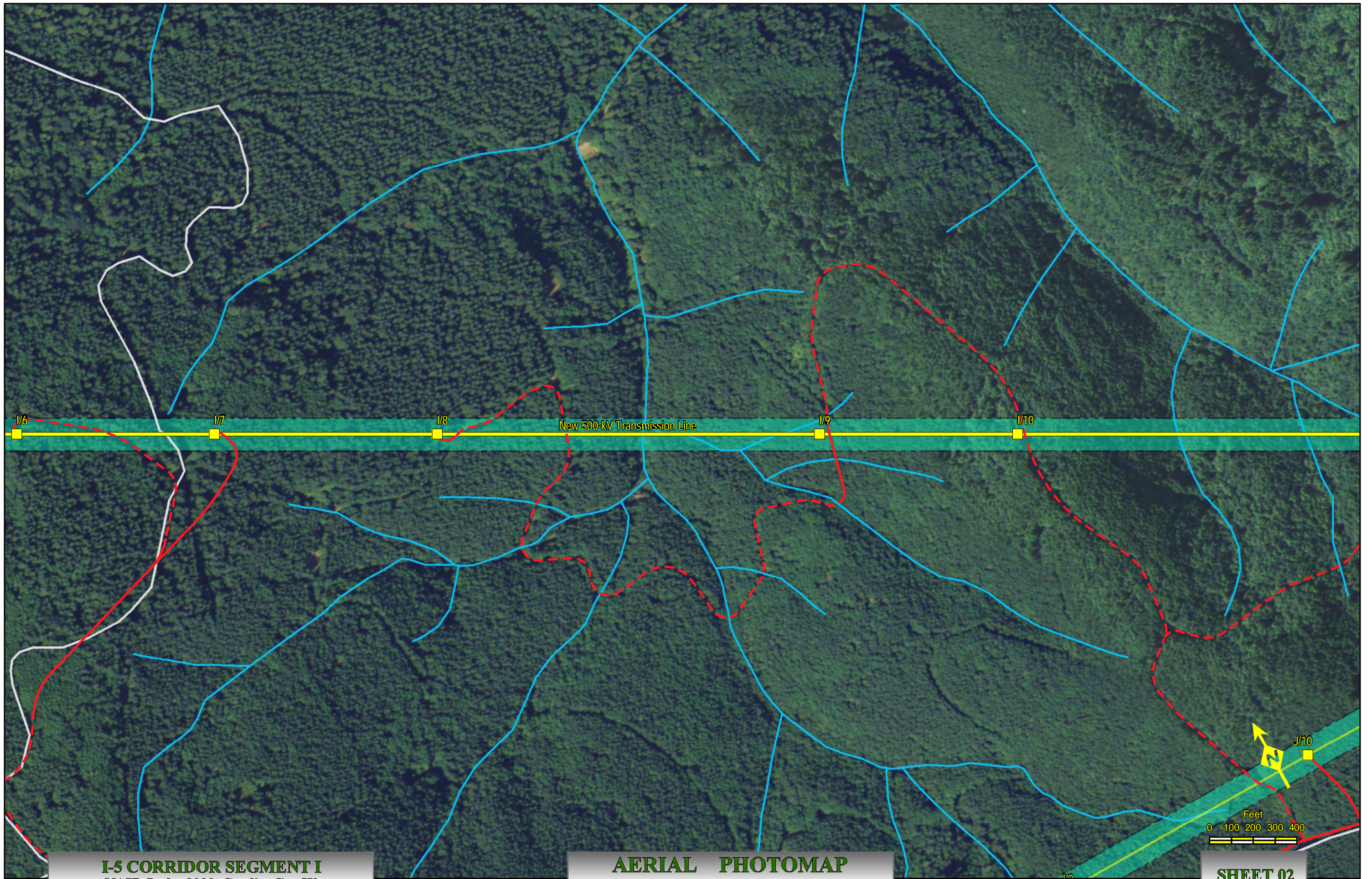


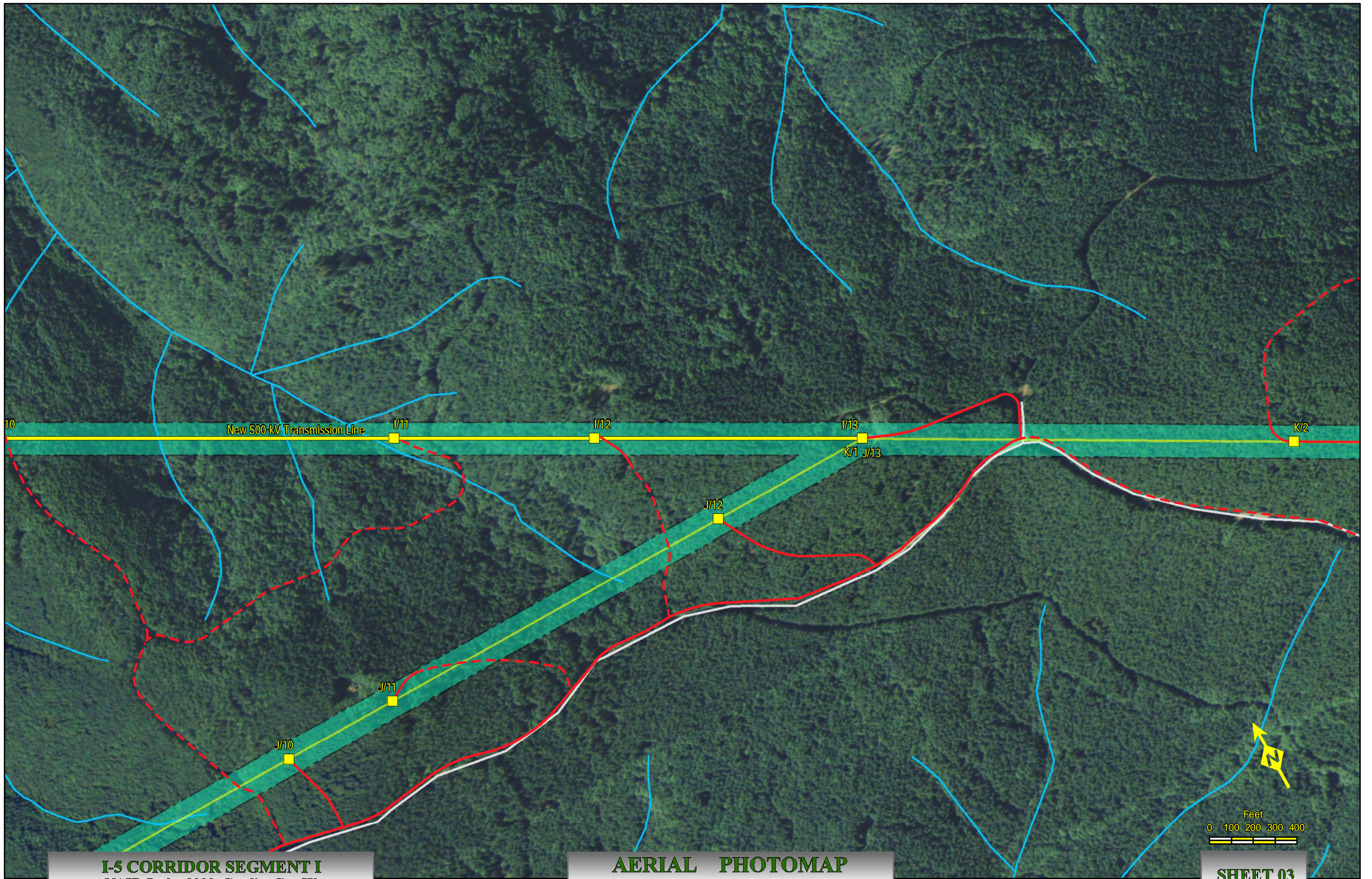


I-5 Corridor Reinforcement Project Proposed Right-of-Way Configuration Segment I



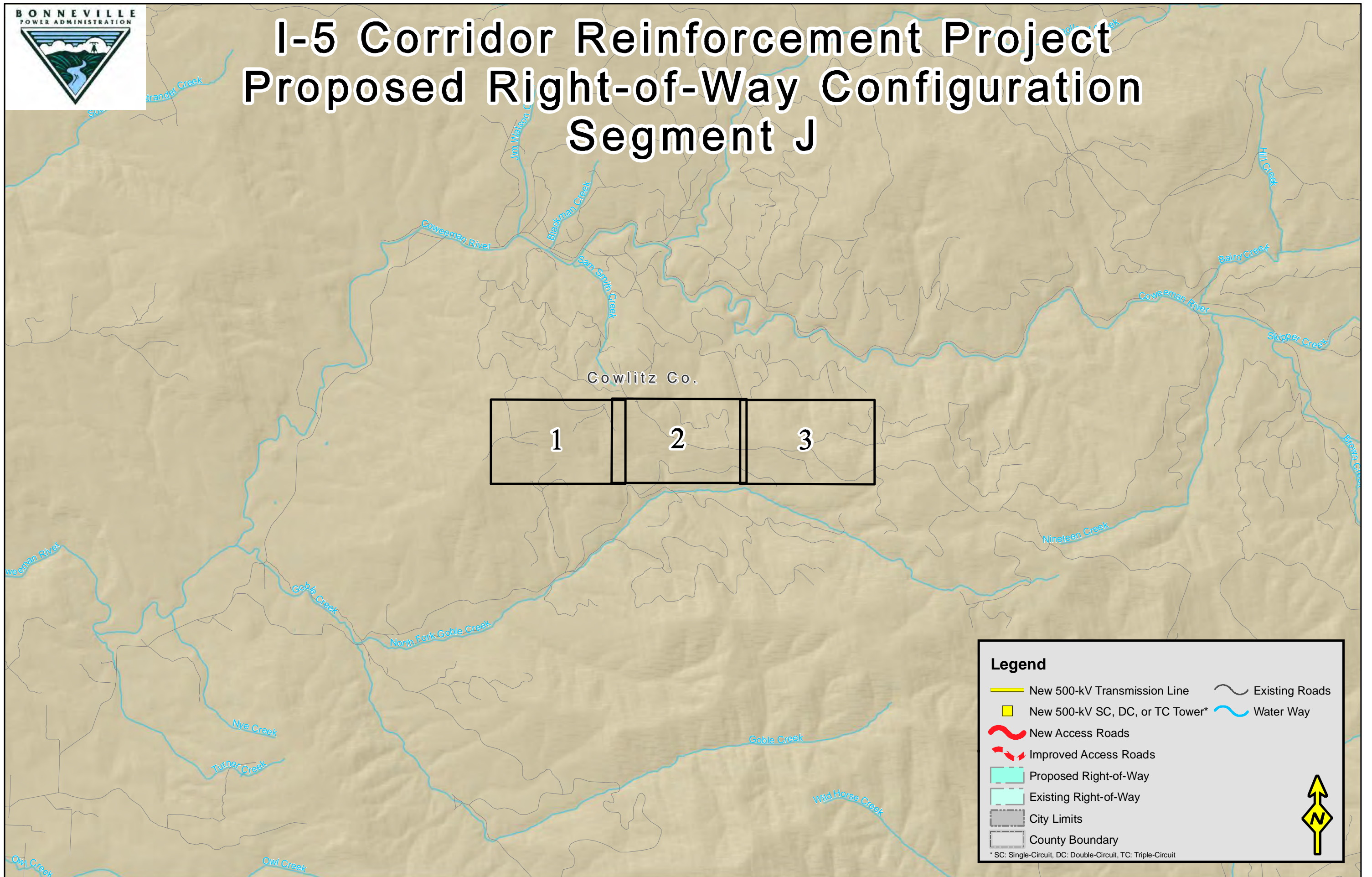








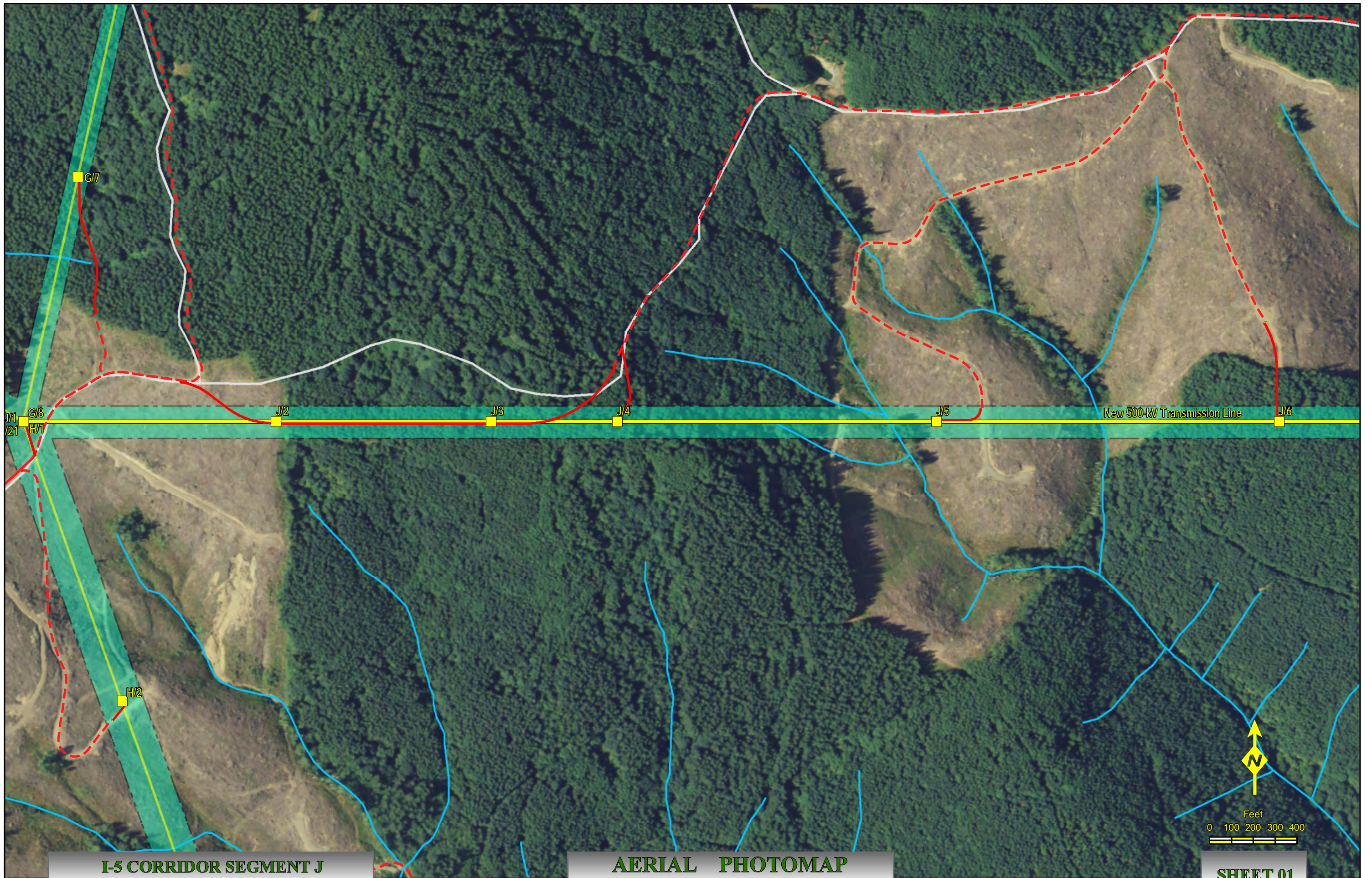
I-5 Corridor Reinforcement Project Proposed Right-of-Way Configuration Segment J



Legend

- New 500-kV Transmission Line
- New 500-kV SC, DC, or TC Tower*
- New Access Roads
- Improved Access Roads
- Proposed Right-of-Way
- Existing Right-of-Way
- City Limits
- County Boundary
- Existing Roads
- Water Way

* SC: Single-Circuit, DC: Double-Circuit, TC: Triple-Circuit

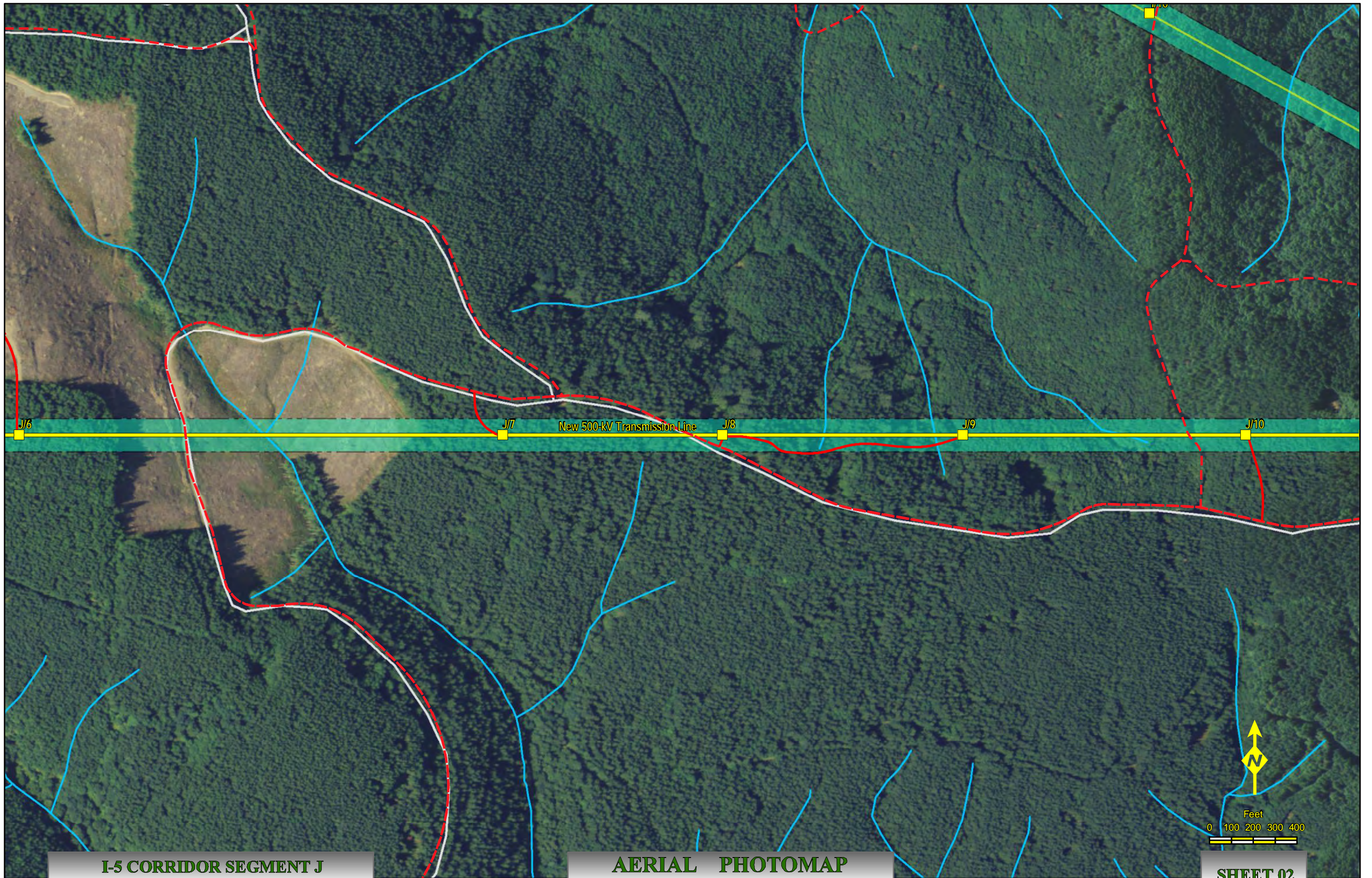


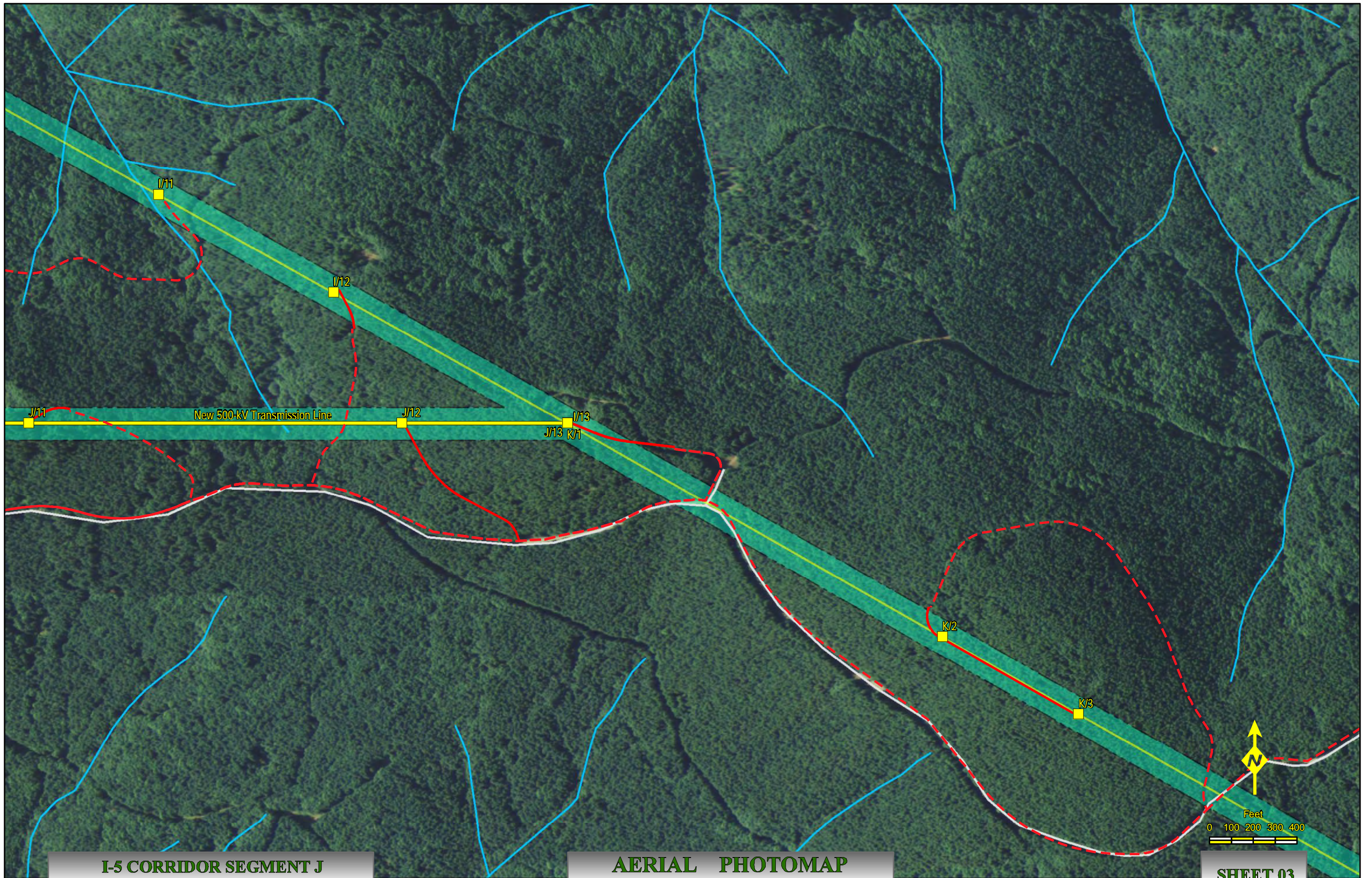
I-5 CORRIDOR SEGMENT J
NAIP Ortho 2009 Cowlitz Co., Wa.

AERIAL PHOTOMAP
Scale : 1" = 400'

Created: Jul 28, 2011

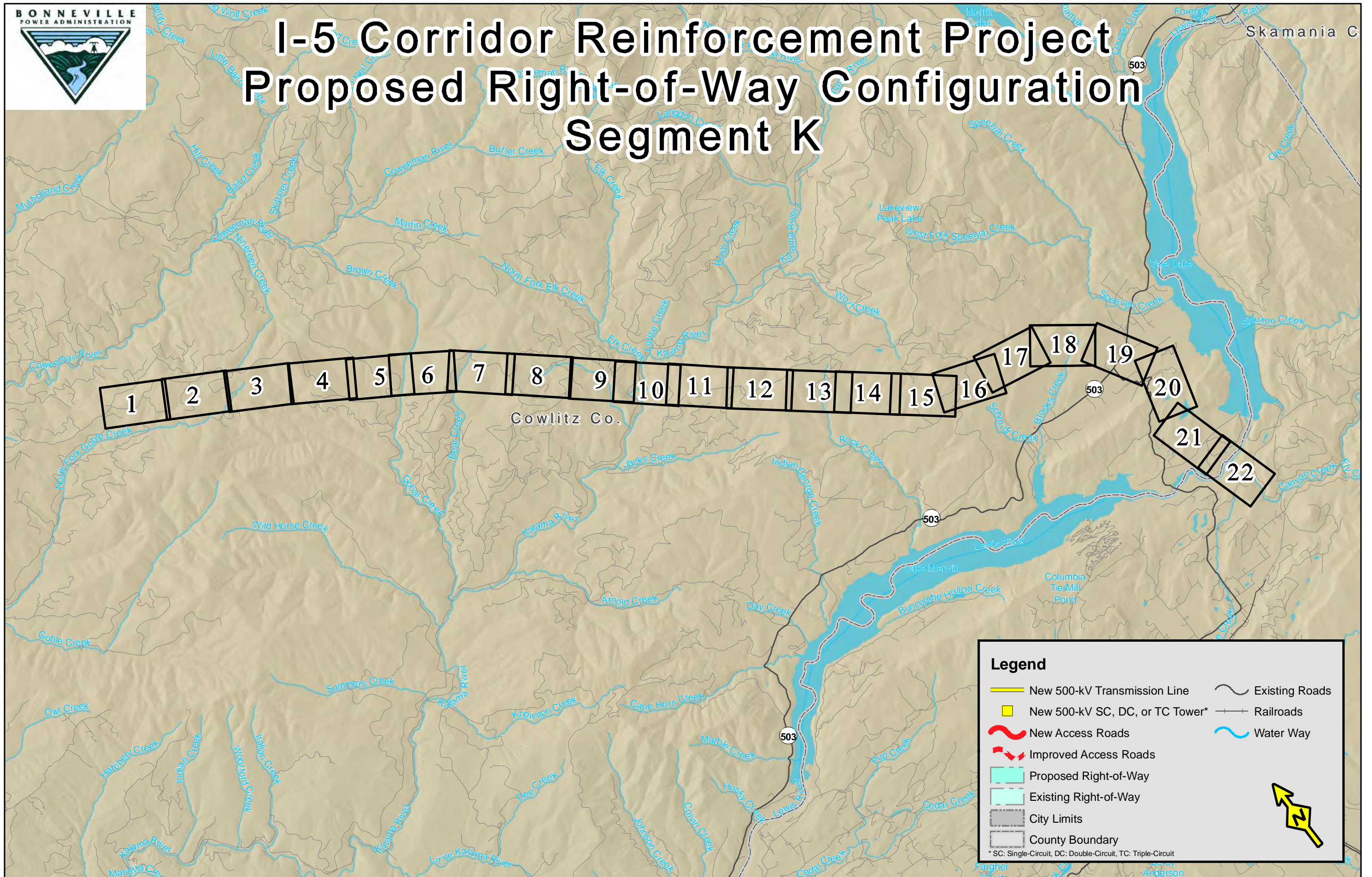
SHEET 01







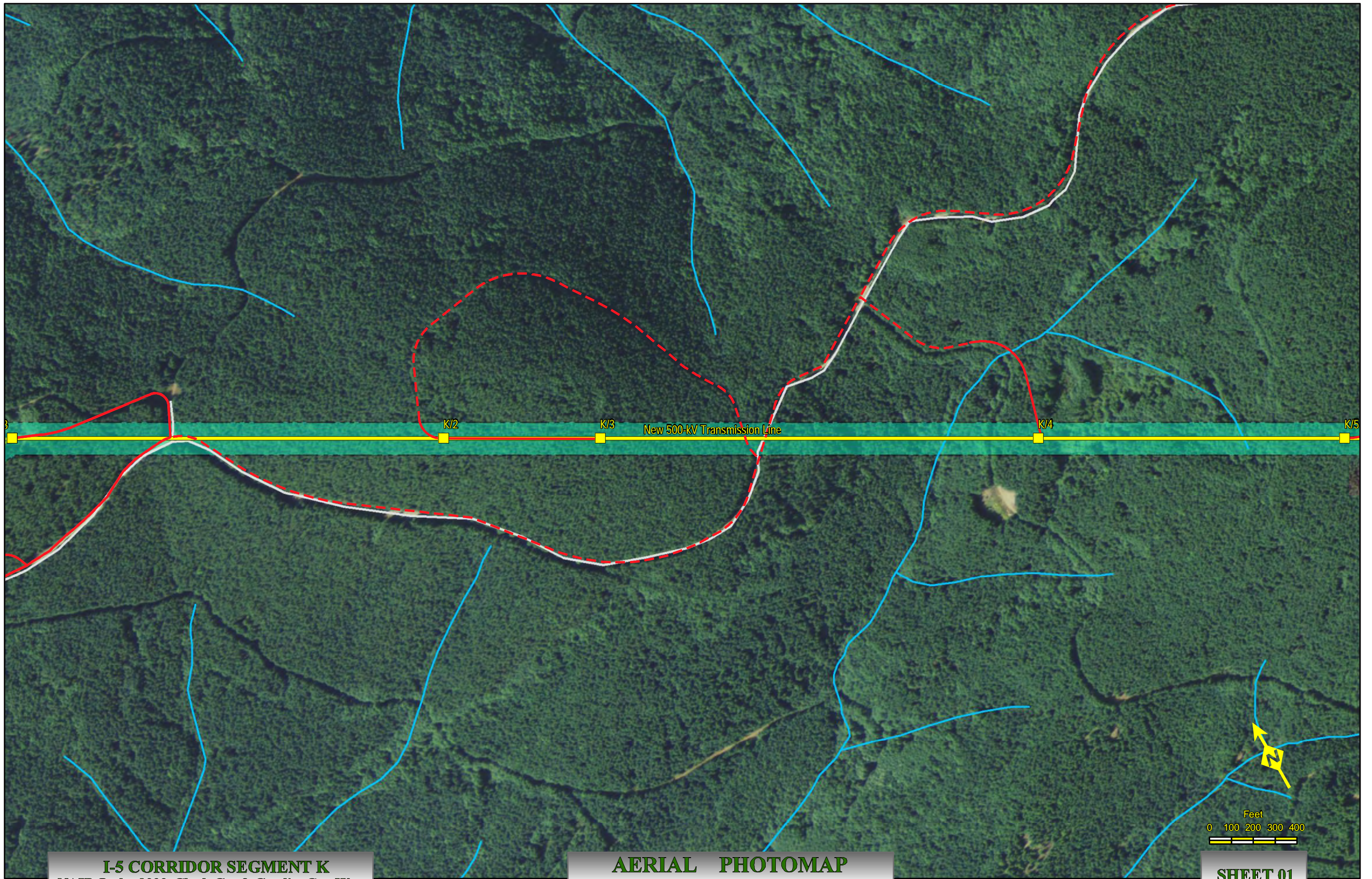
I-5 Corridor Reinforcement Project Proposed Right-of-Way Configuration Segment K

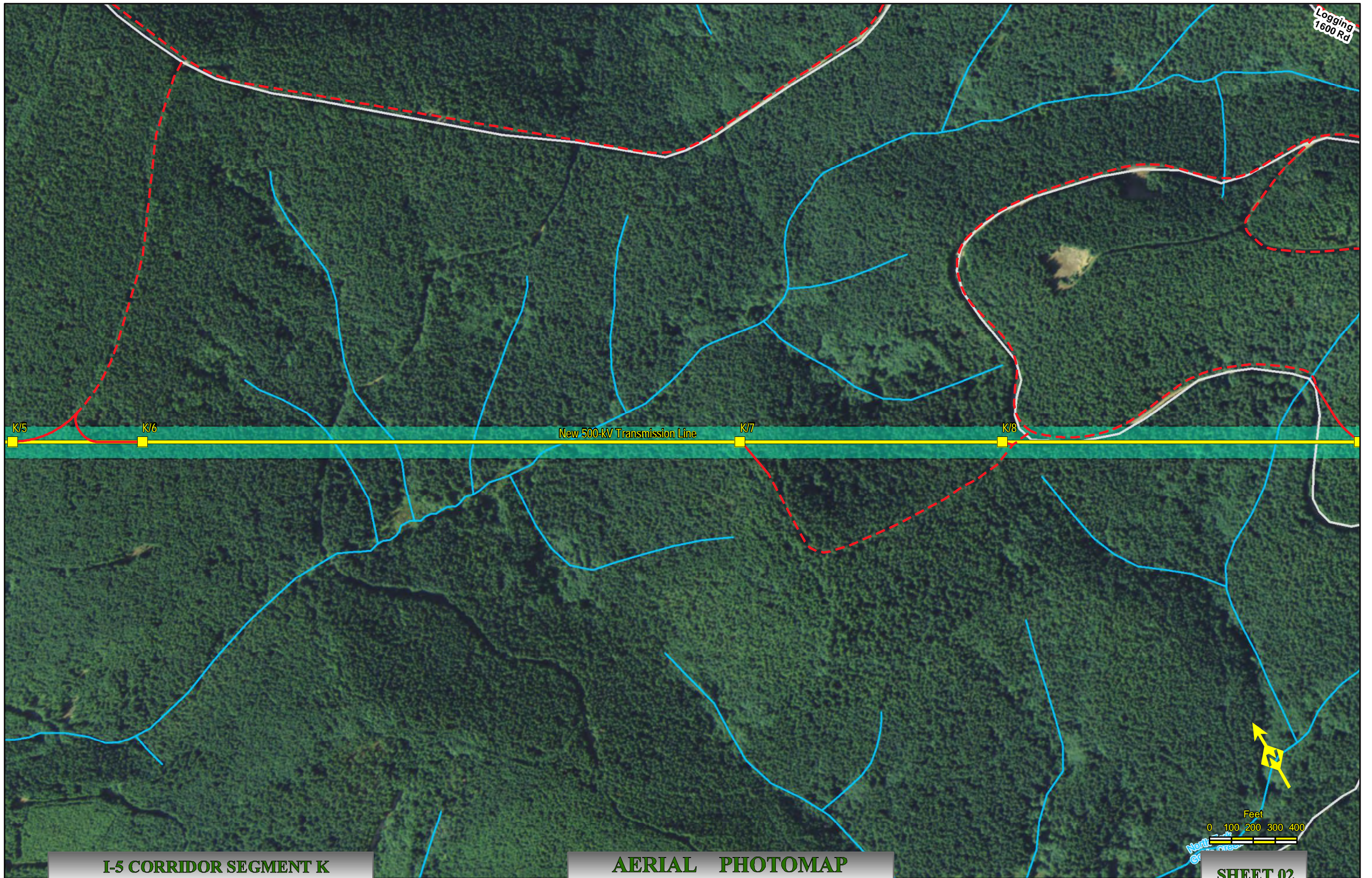


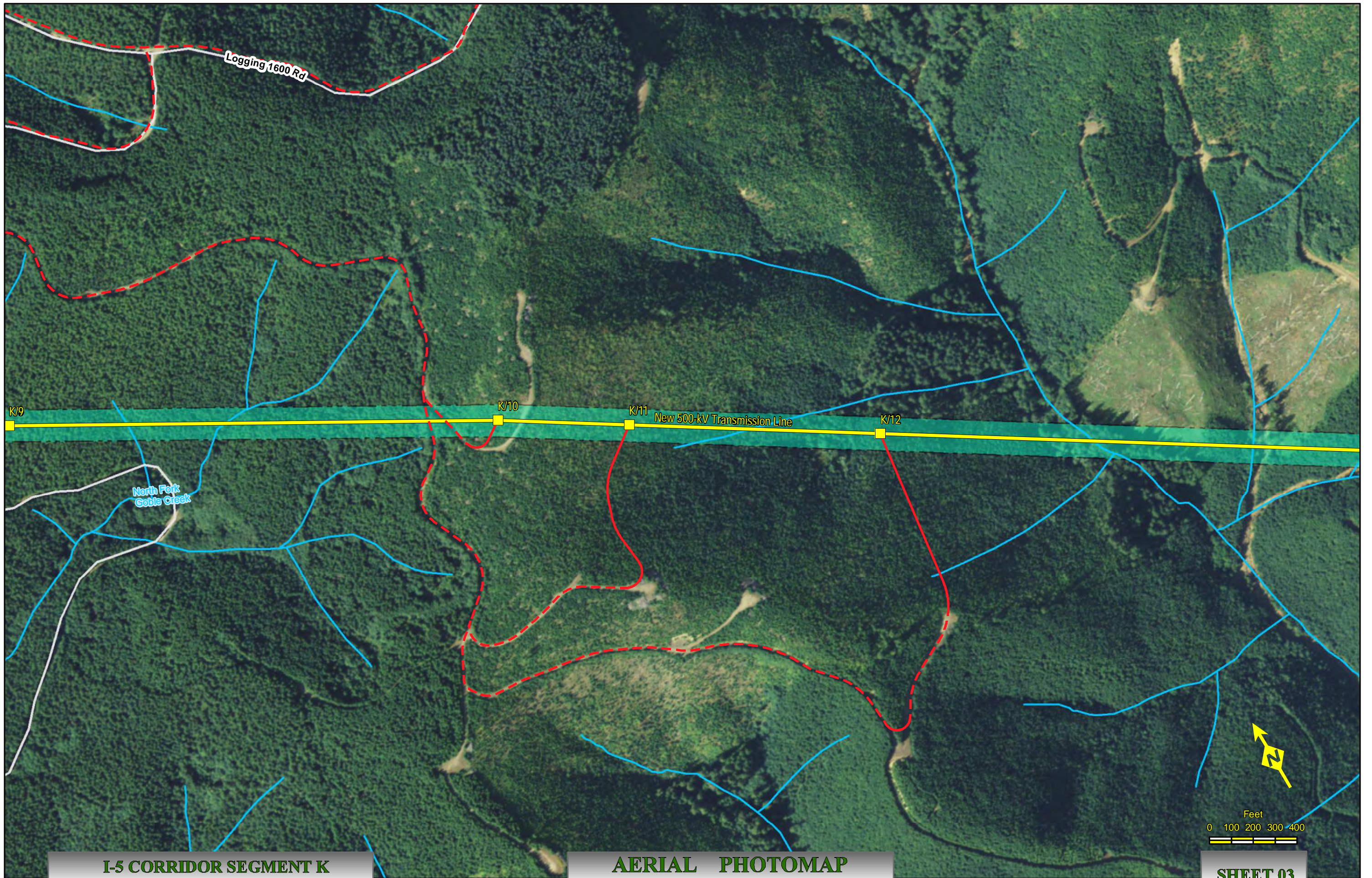
Legend

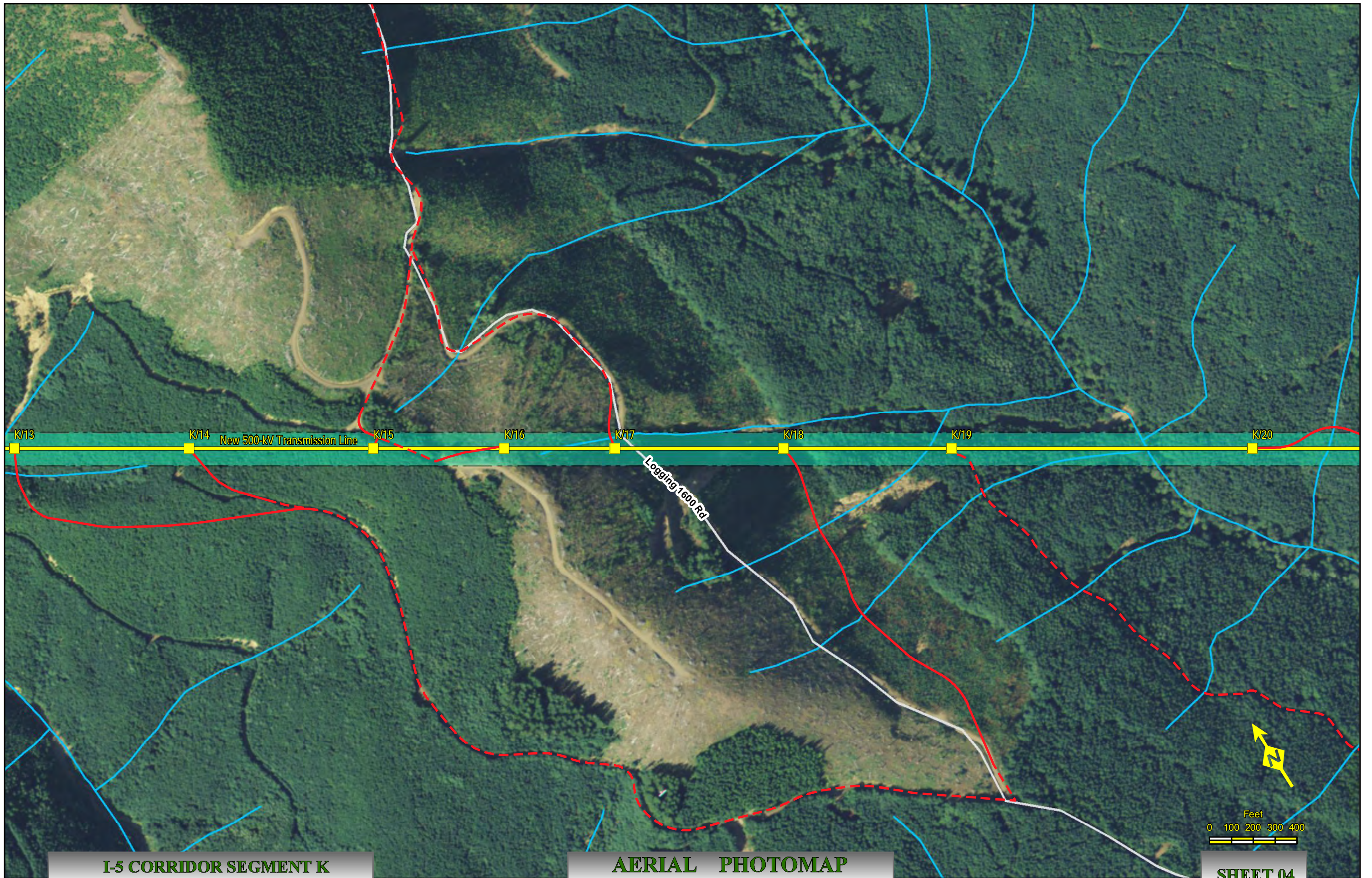
- New 500-kV Transmission Line
- New 500-kV SC, DC, or TC Tower*
- New Access Roads
- Improved Access Roads
- Proposed Right-of-Way
- Existing Right-of-Way
- City Limits
- County Boundary
- Existing Roads
- Railroads
- Water Way

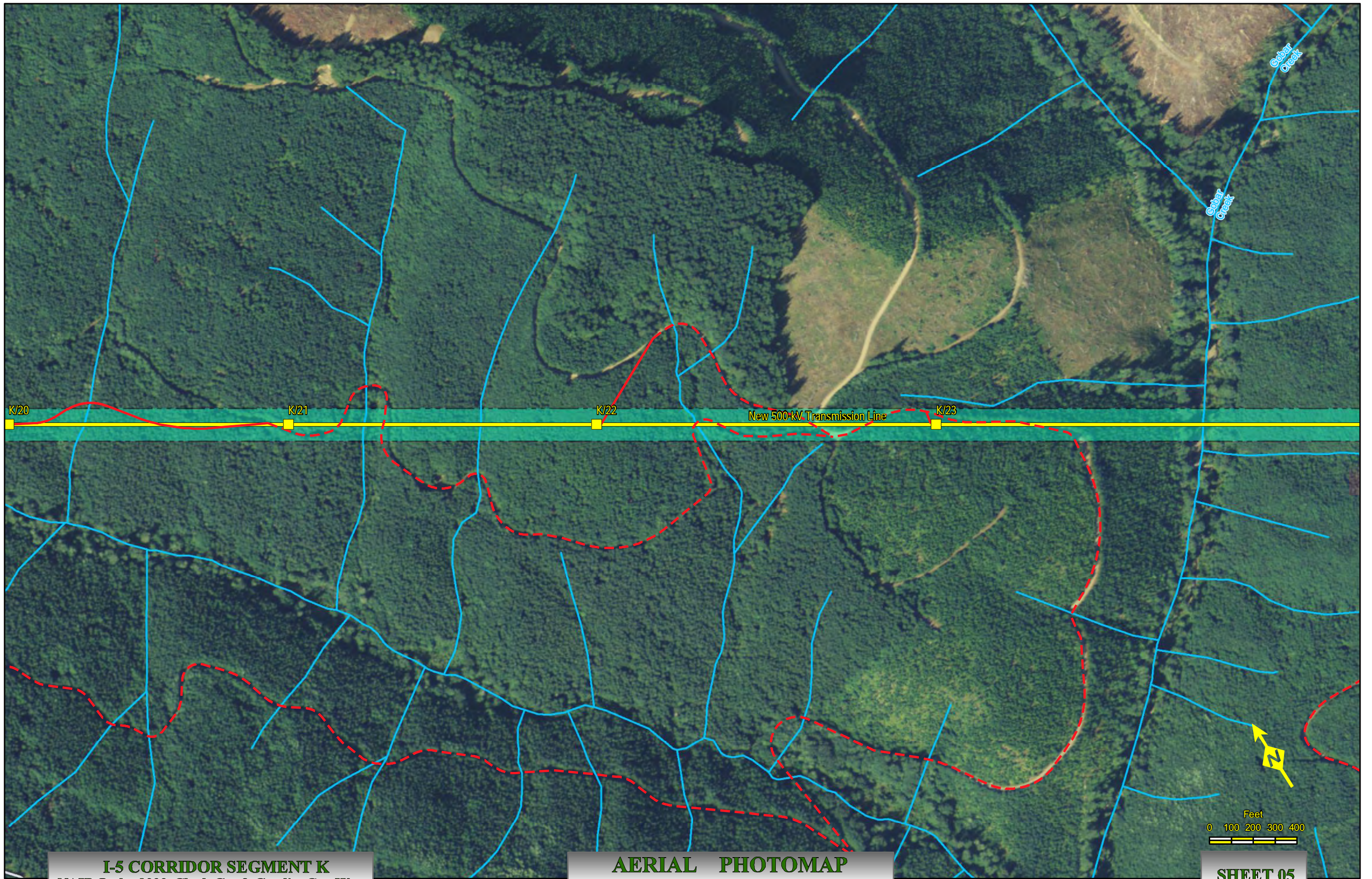
* SC: Single-Circuit, DC: Double-Circuit, TC: Triple-Circuit

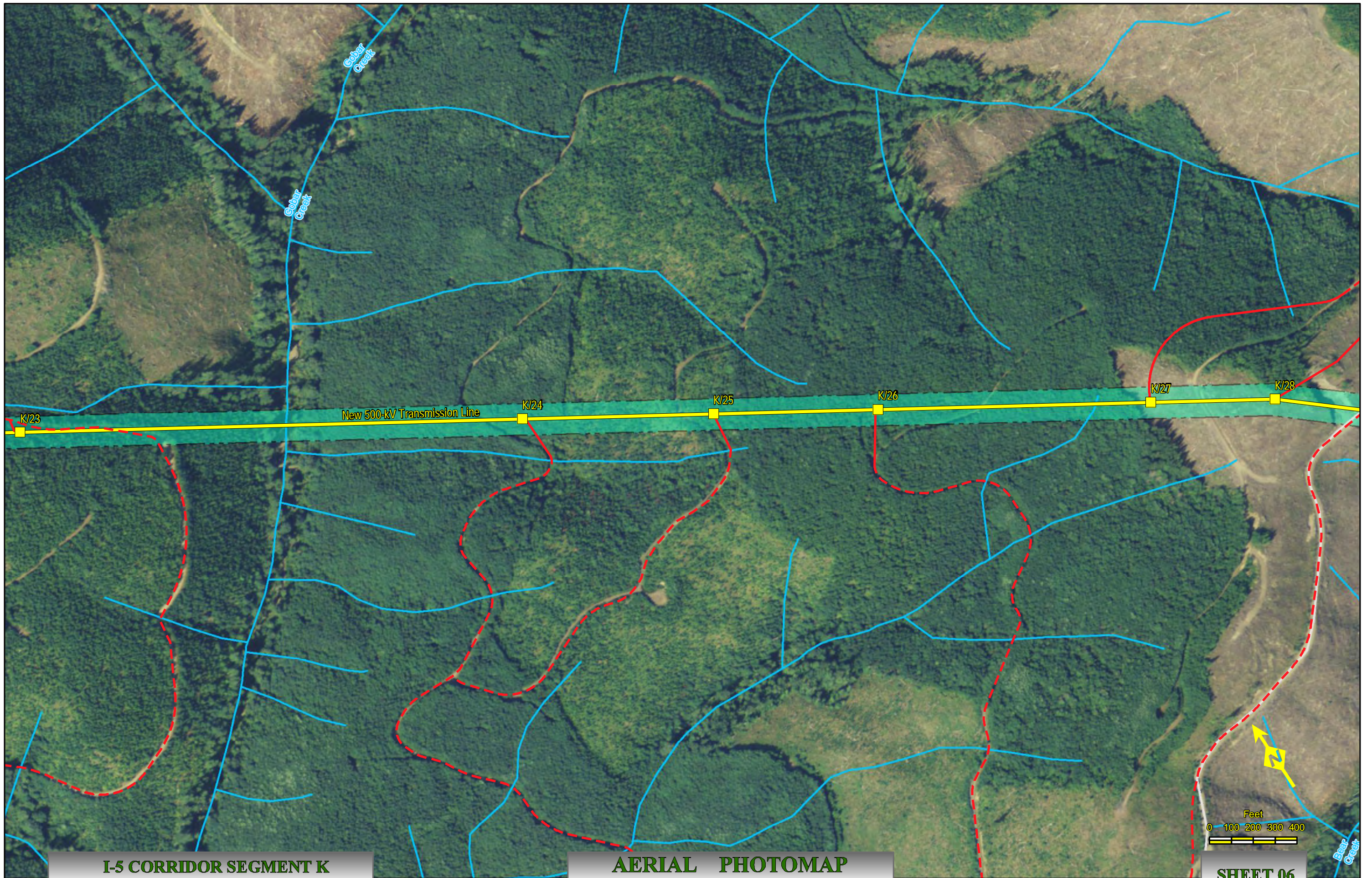










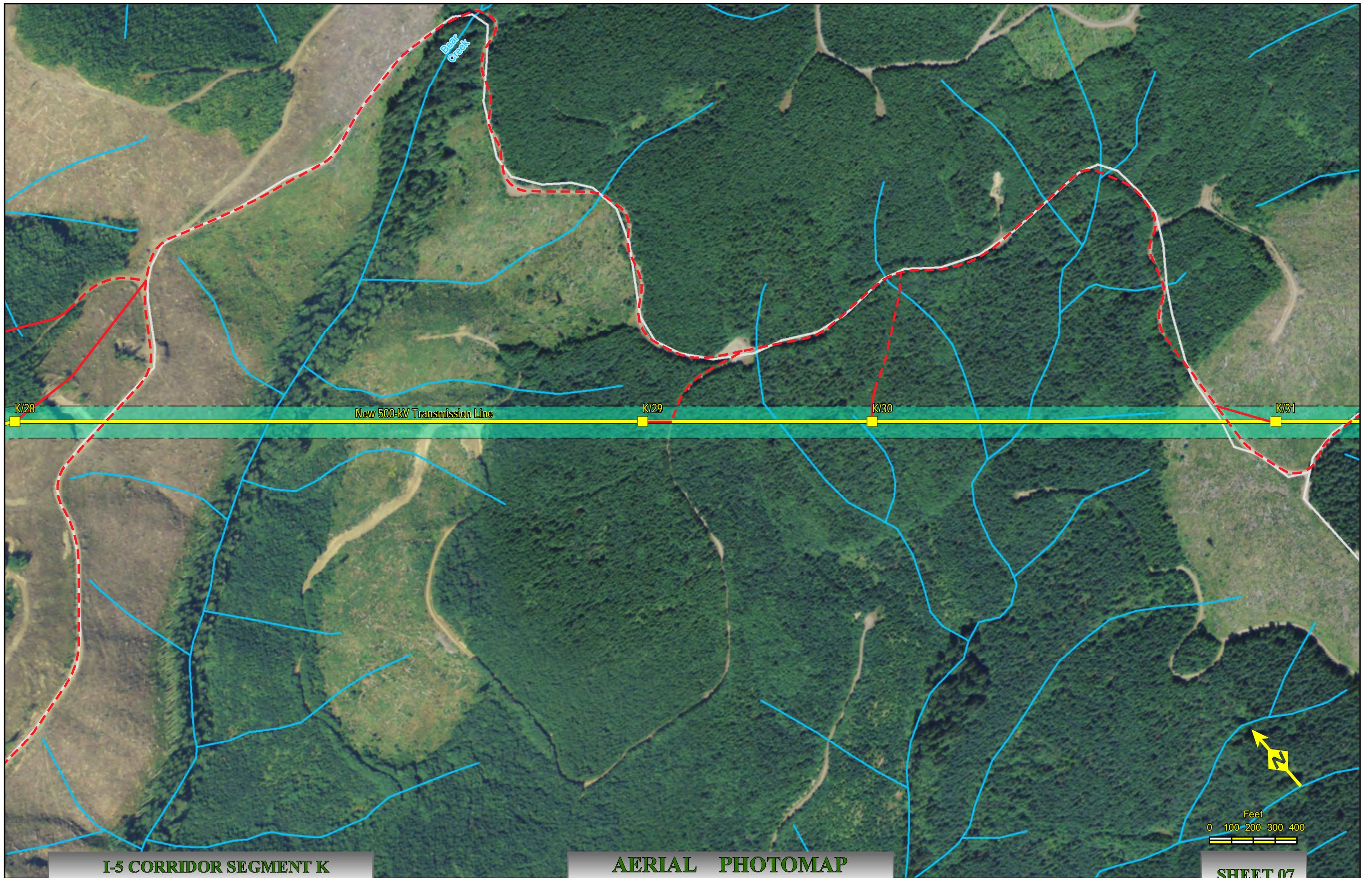


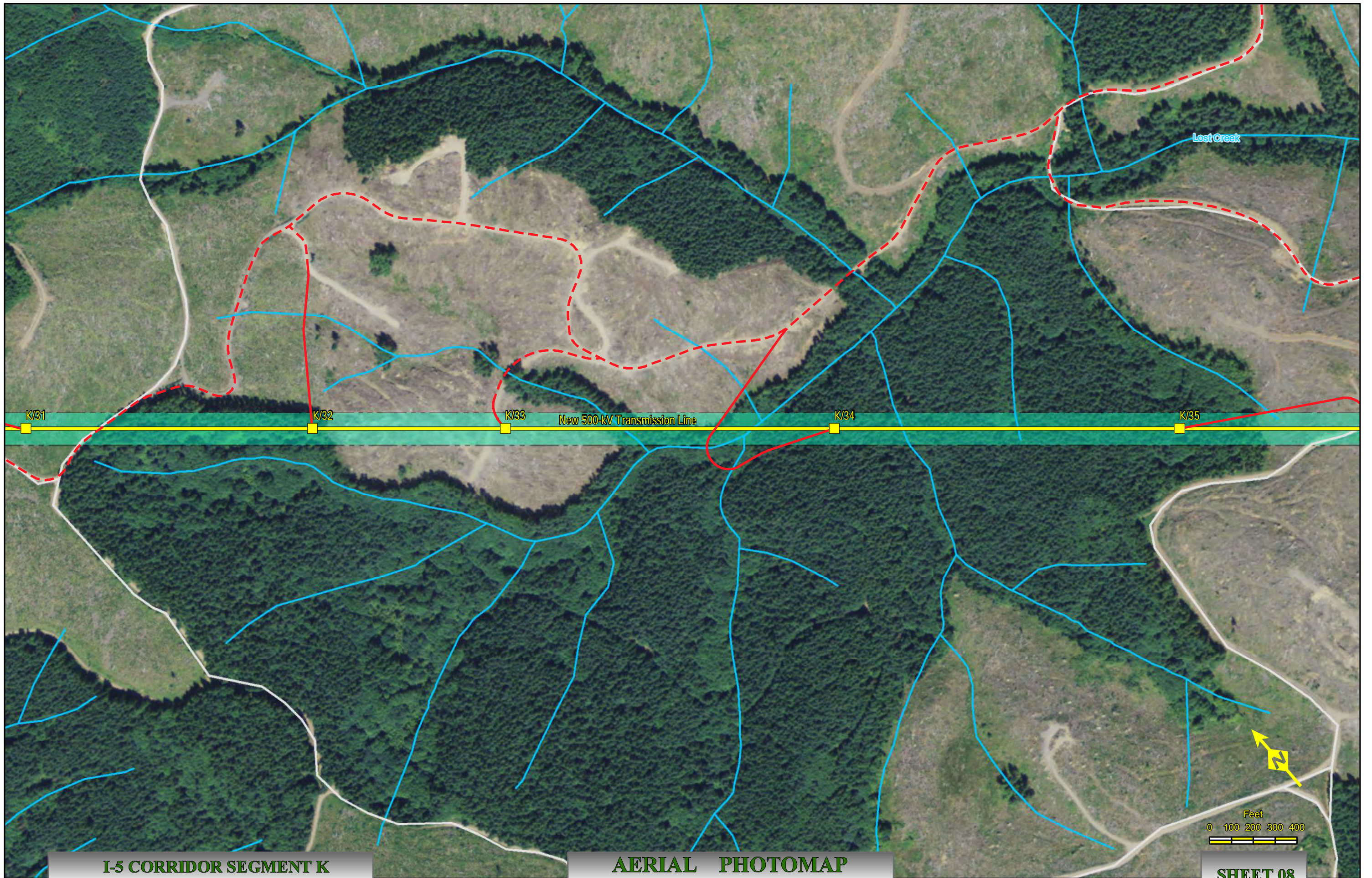
I-5 CORRIDOR SEGMENT K
NAIP Ortho 2009 Clark Co. & Cowlitz Co., Wa.

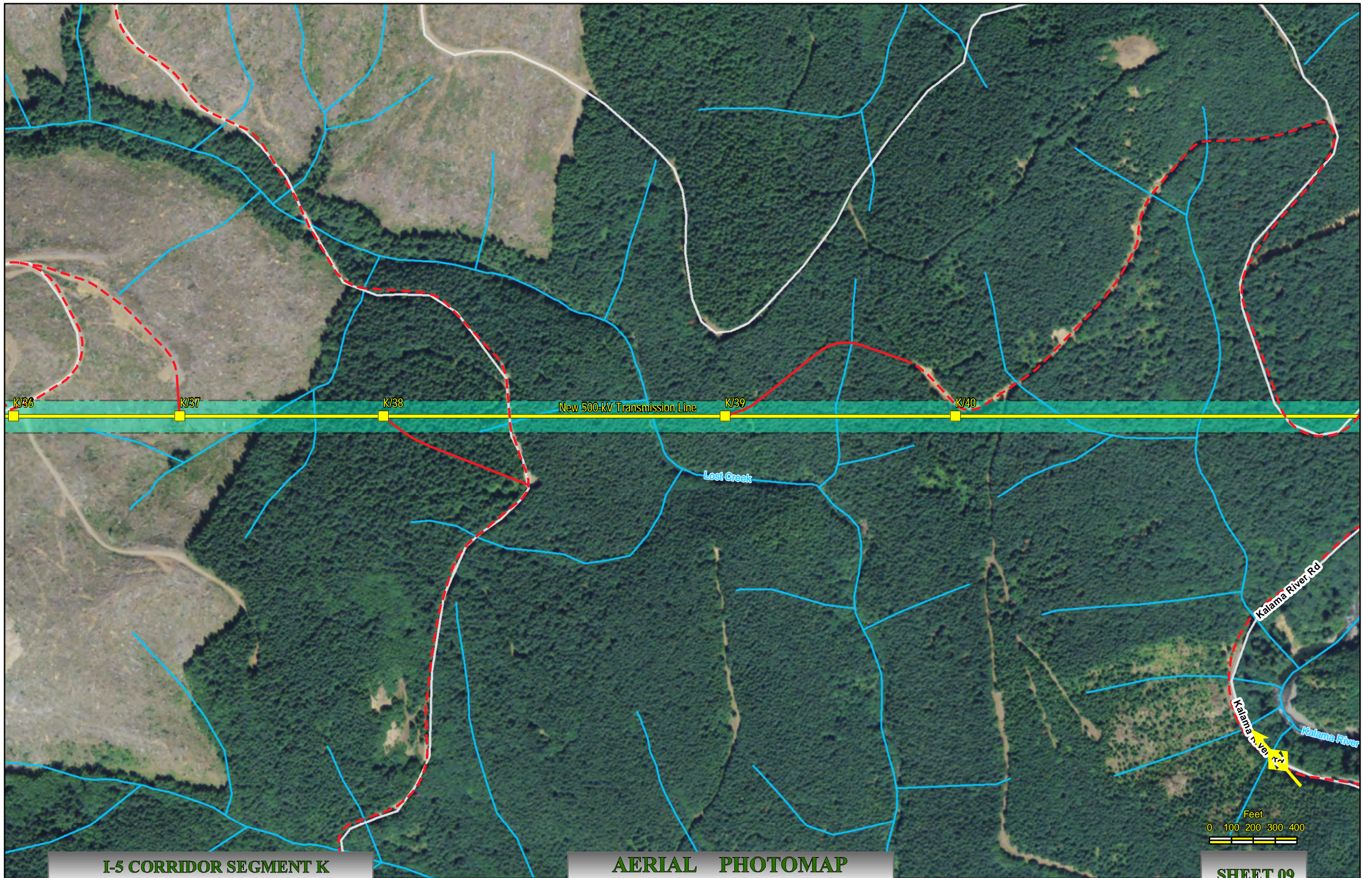
AERIAL PHOTOMAP
Scale : 1" = 400'

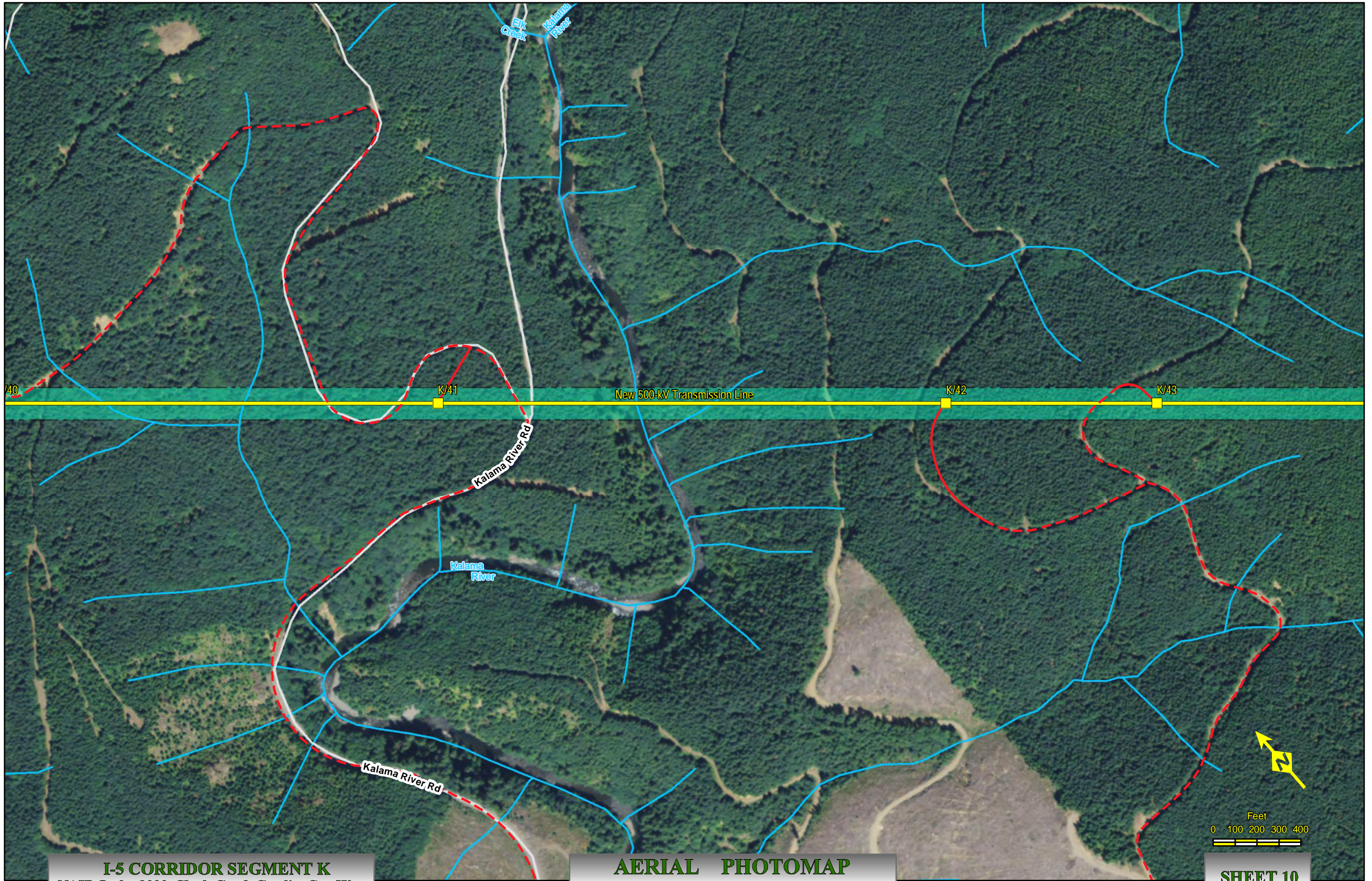
Created: Jul 27, 2011

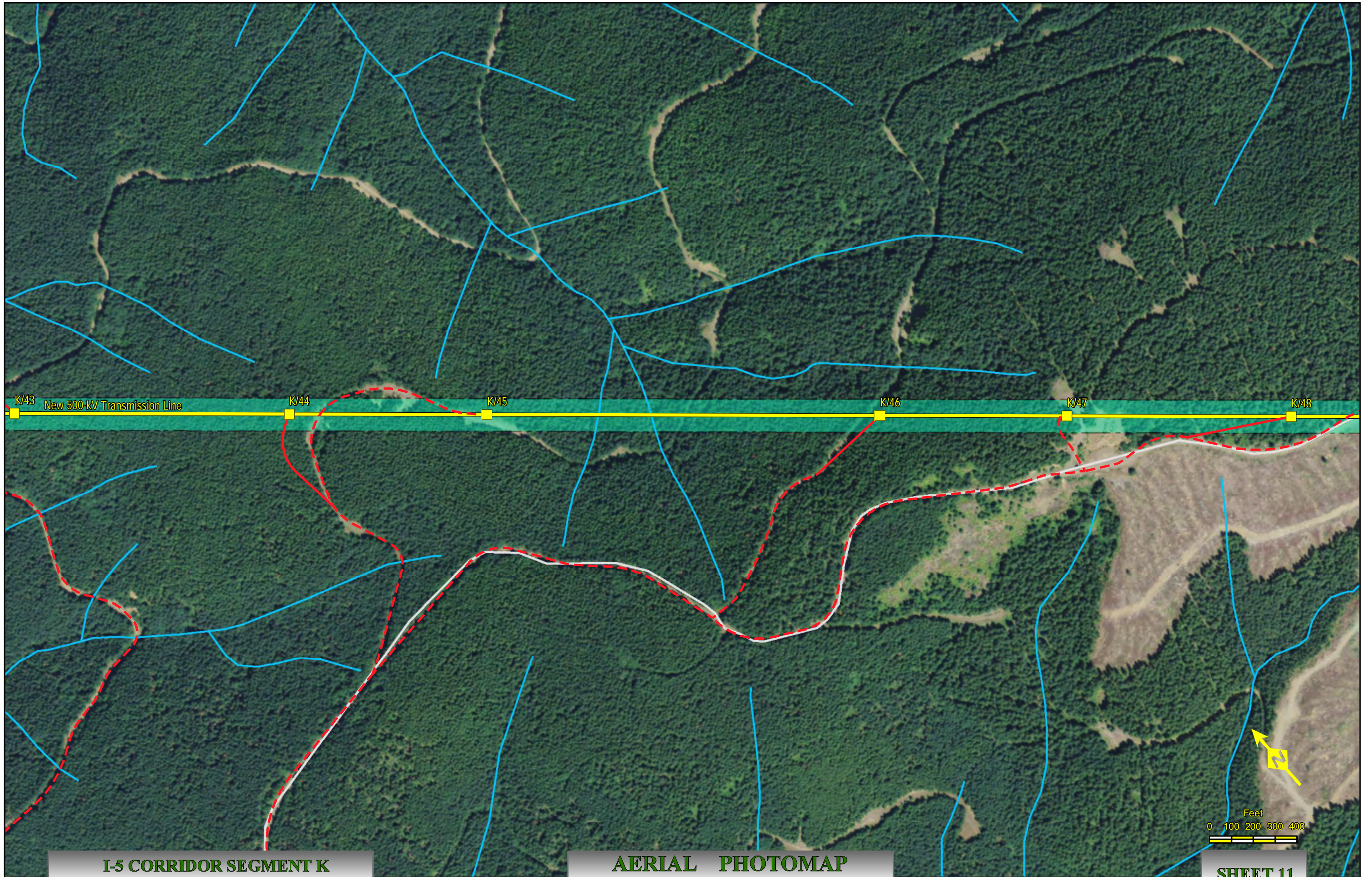
SHEET 06

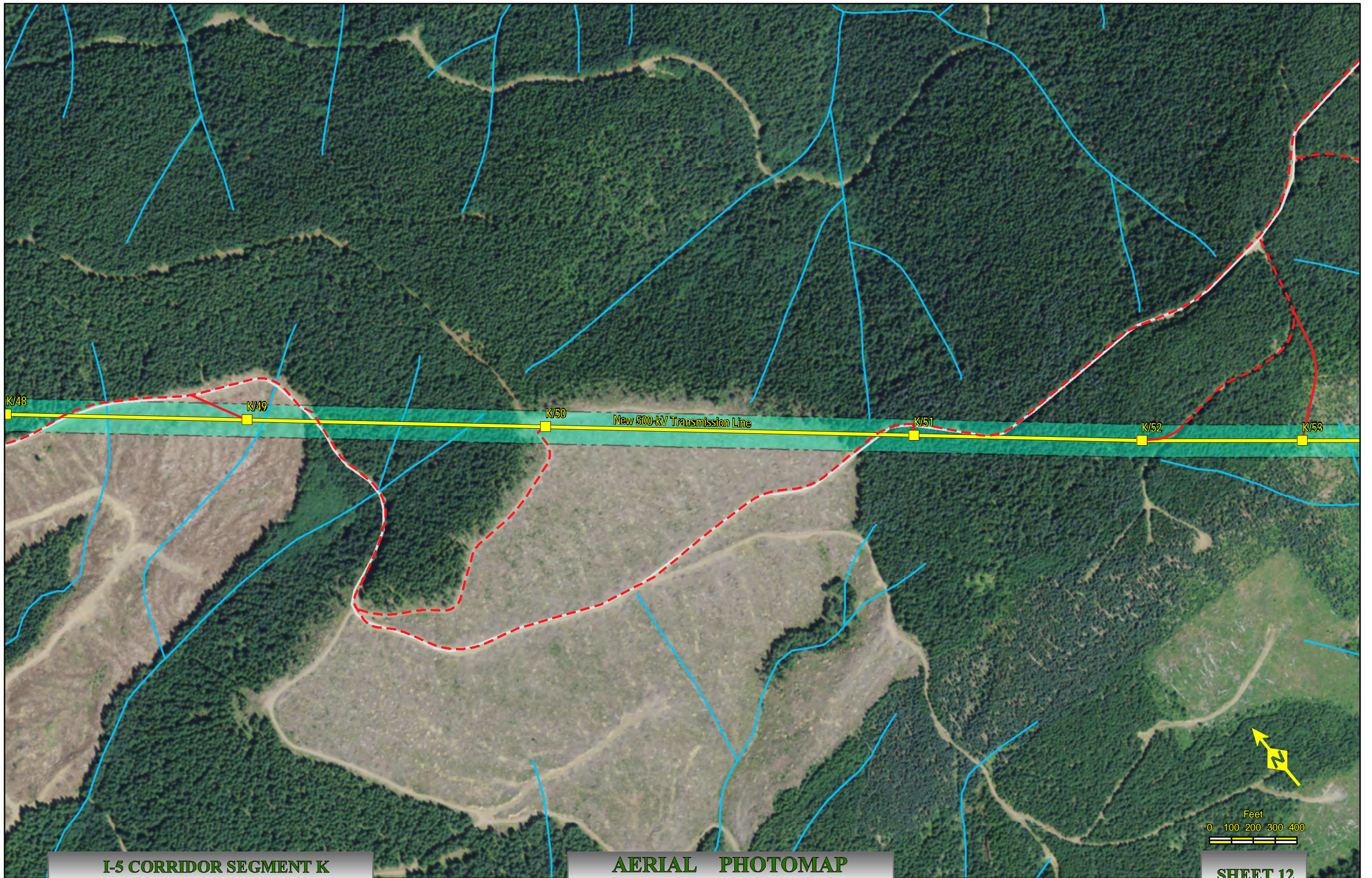


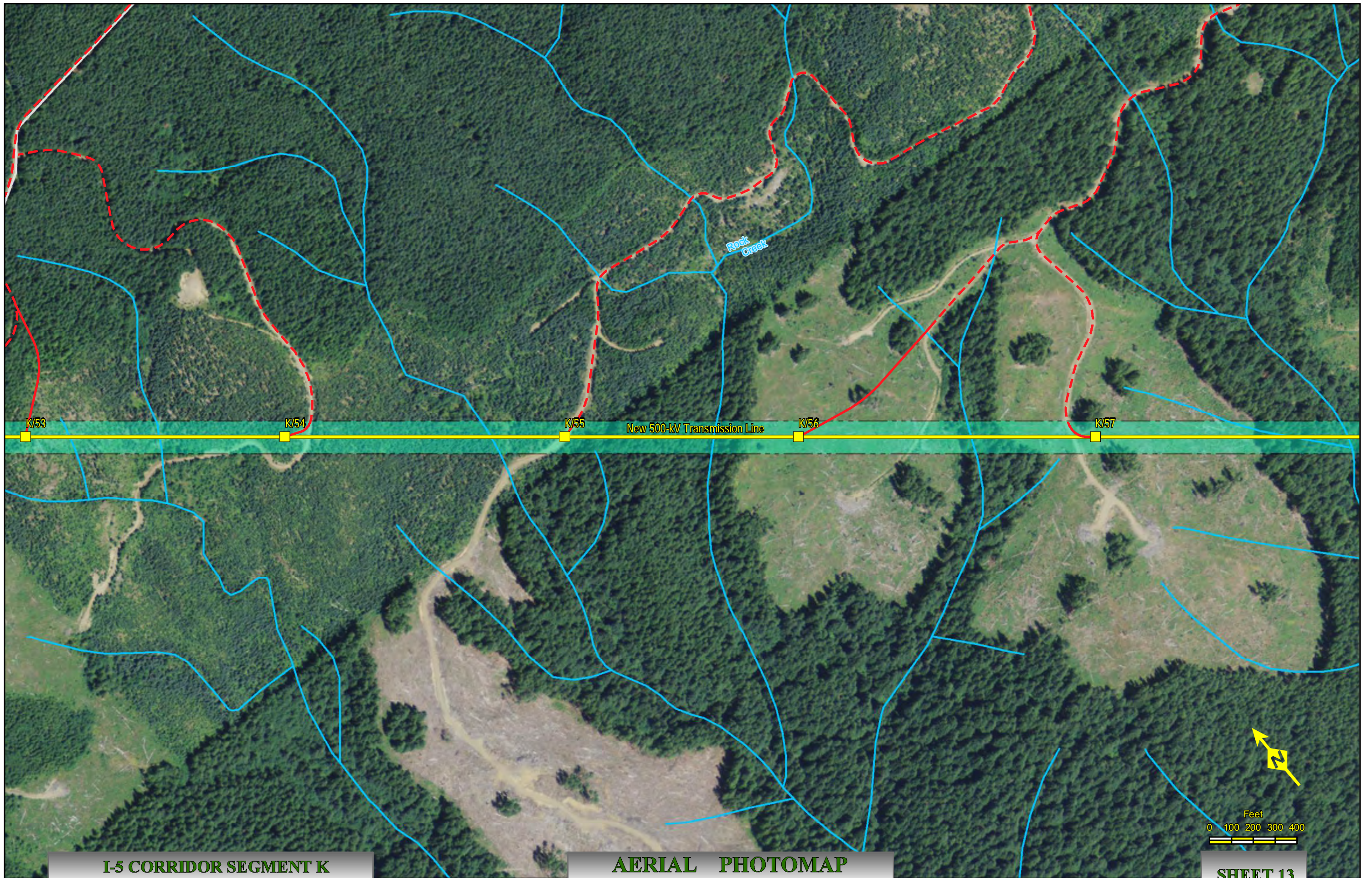


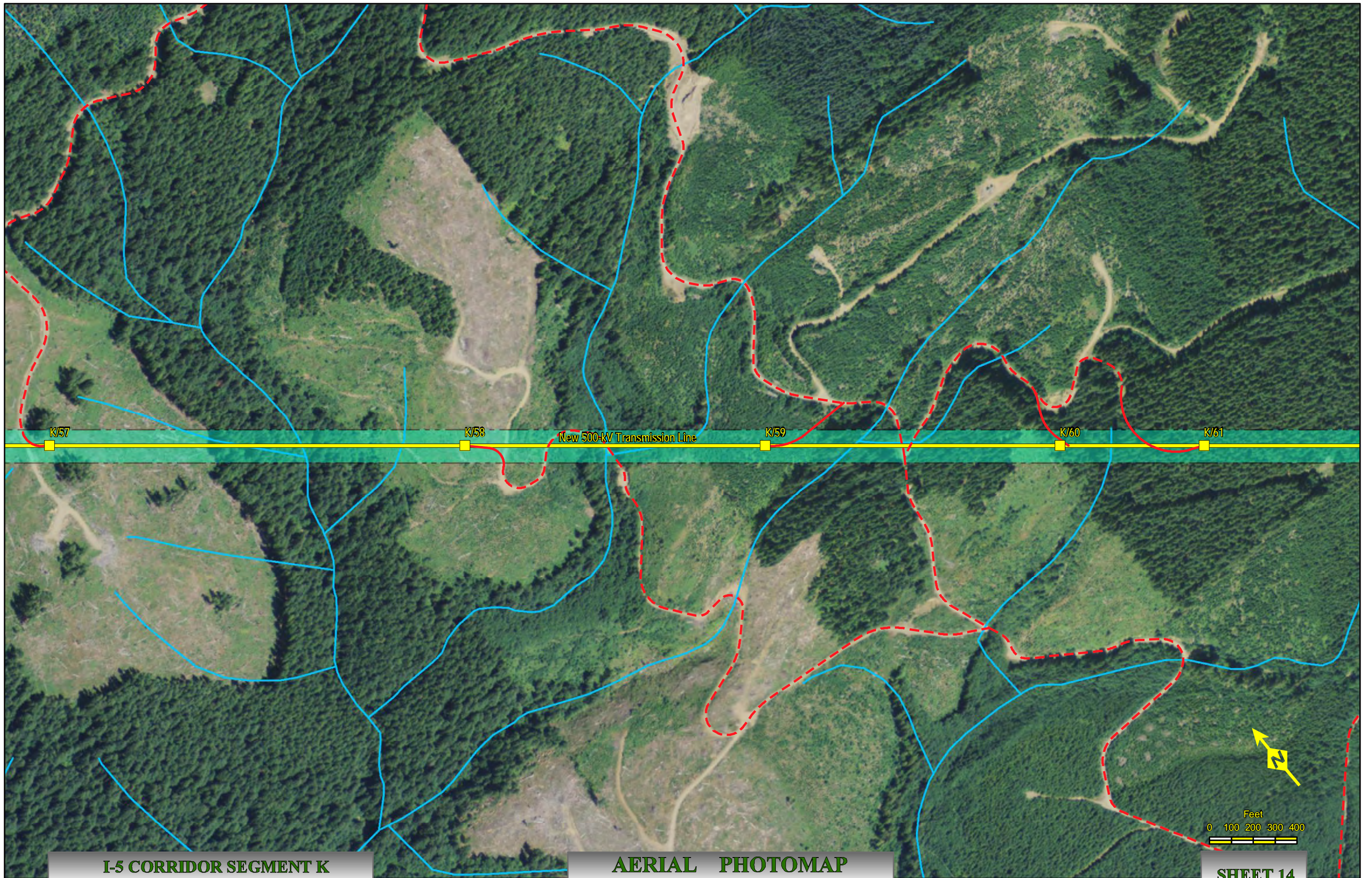


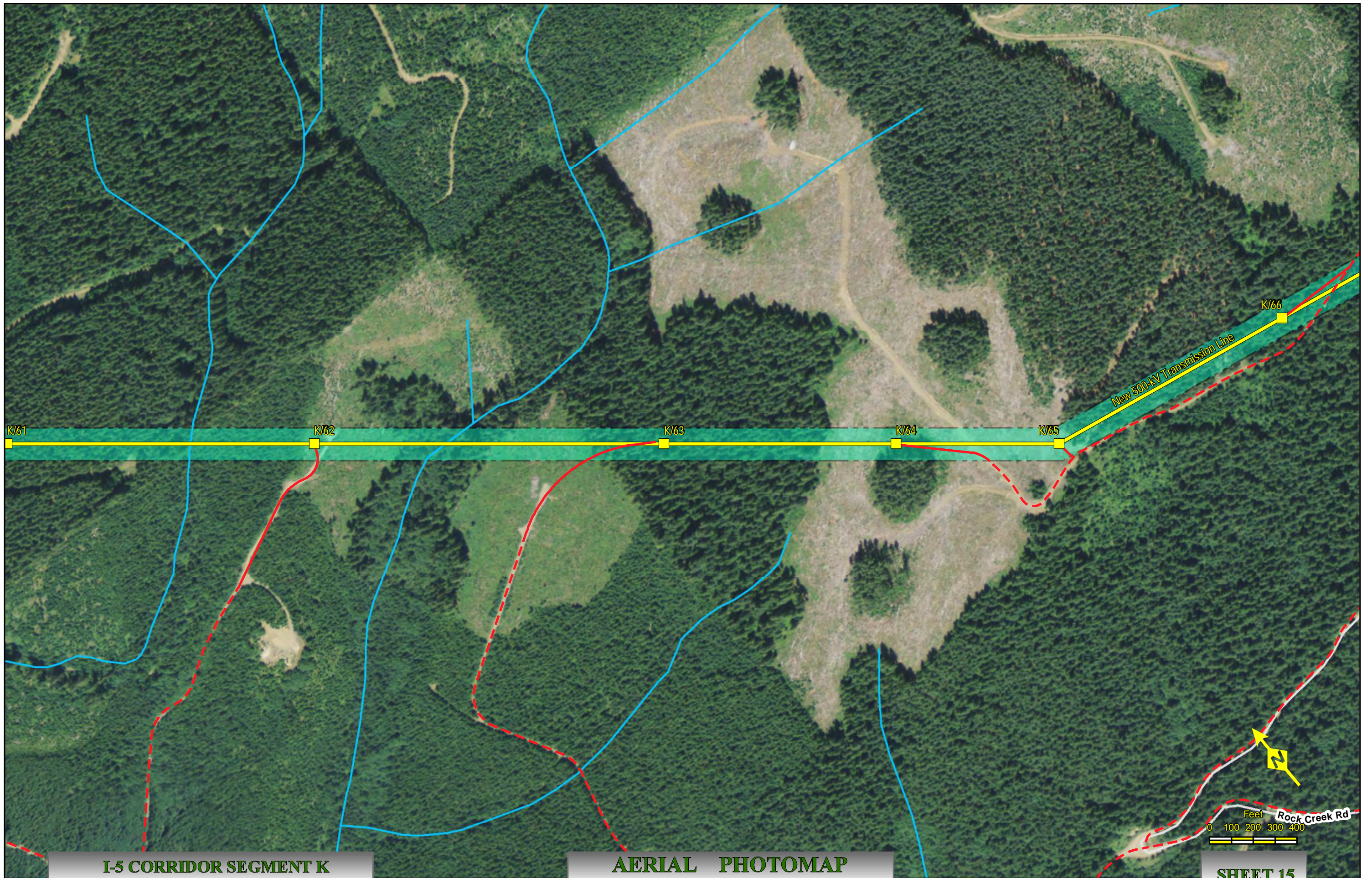










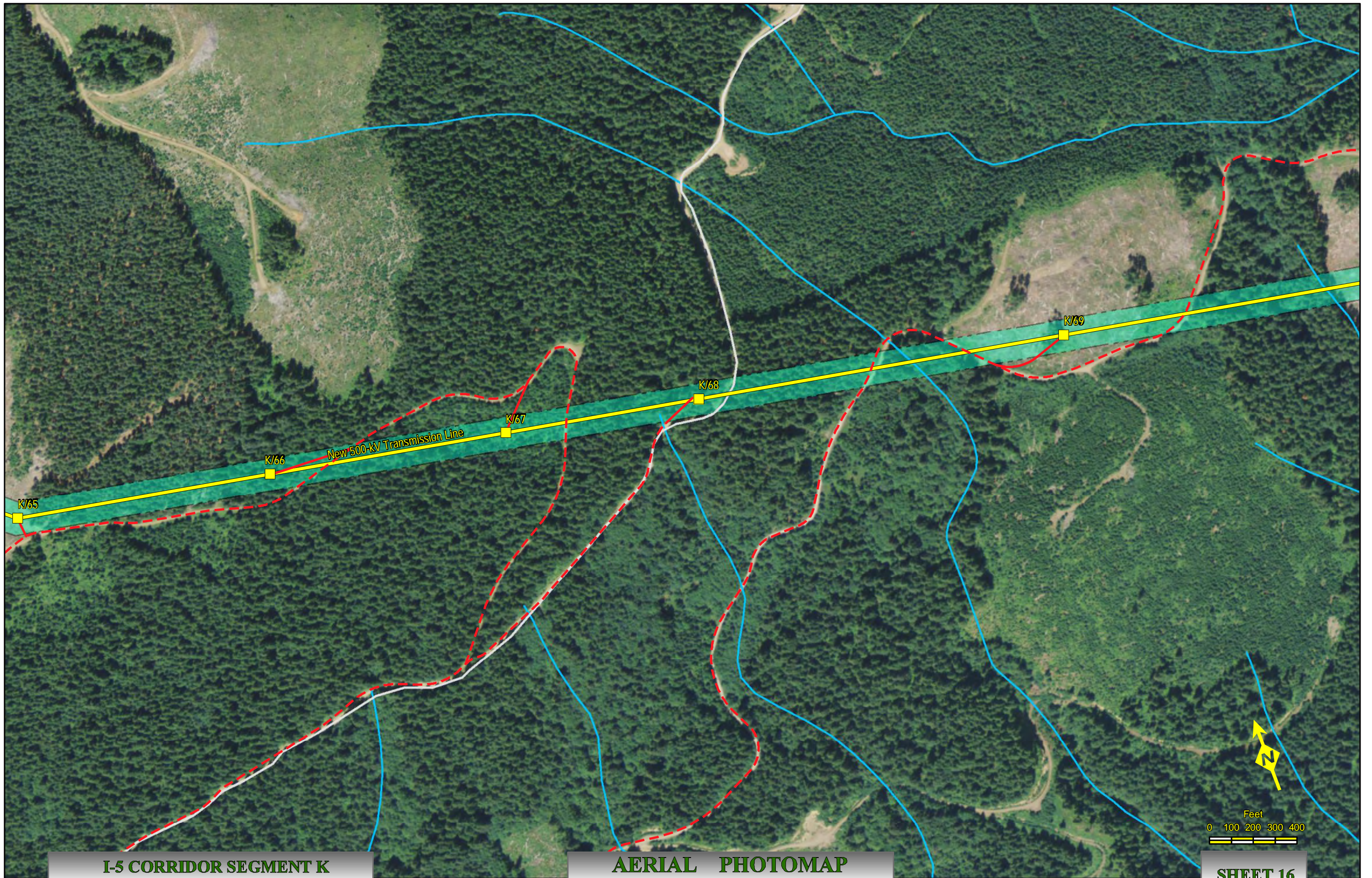


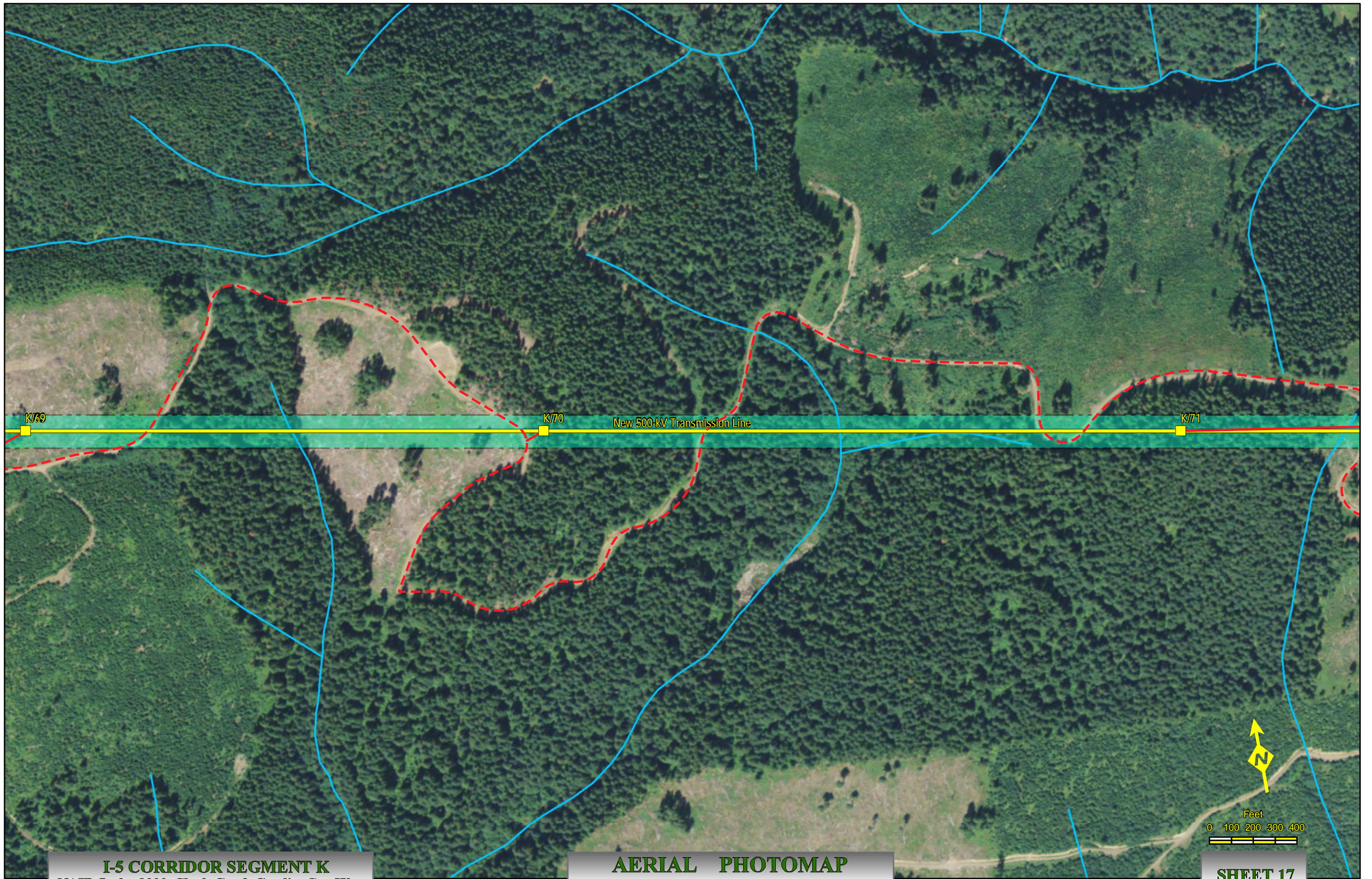
I-5 CORRIDOR SEGMENT K
NAIP Ortho 2009 Clark Co. & Cowlitz Co., Wa.

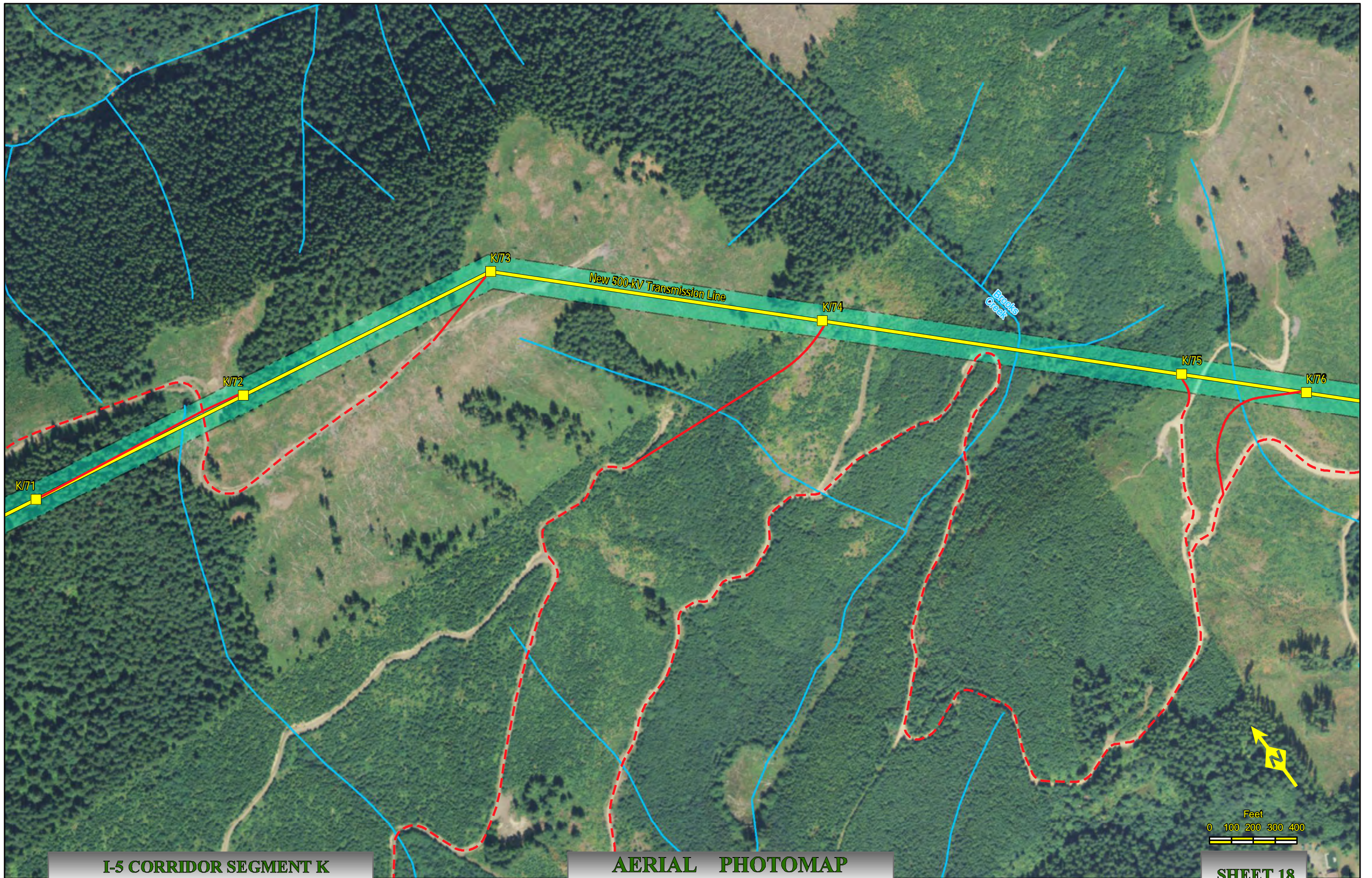
AERIAL PHOTOMAP
Scale : 1" = 400'

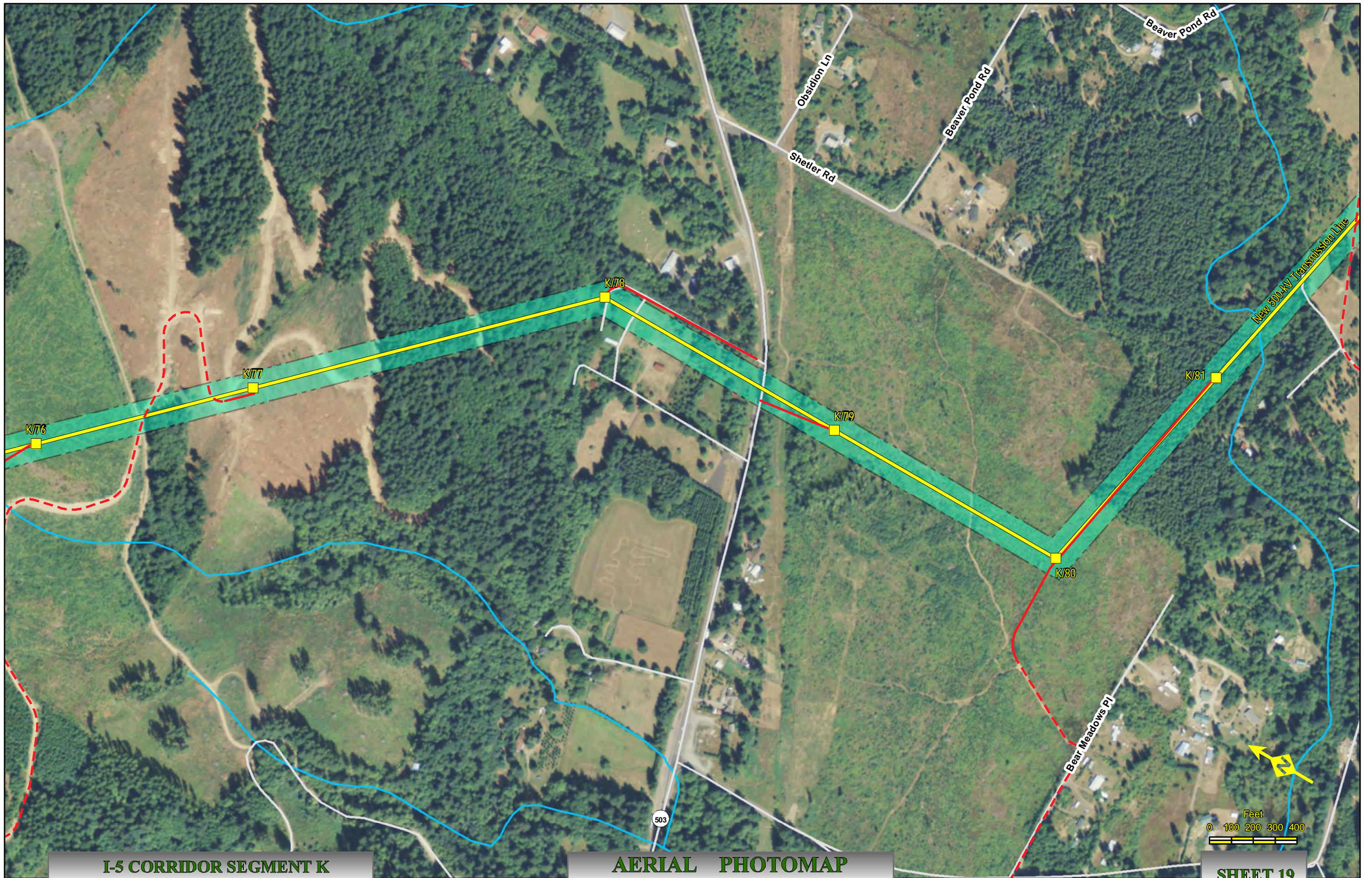
Created: Jul 27, 2011

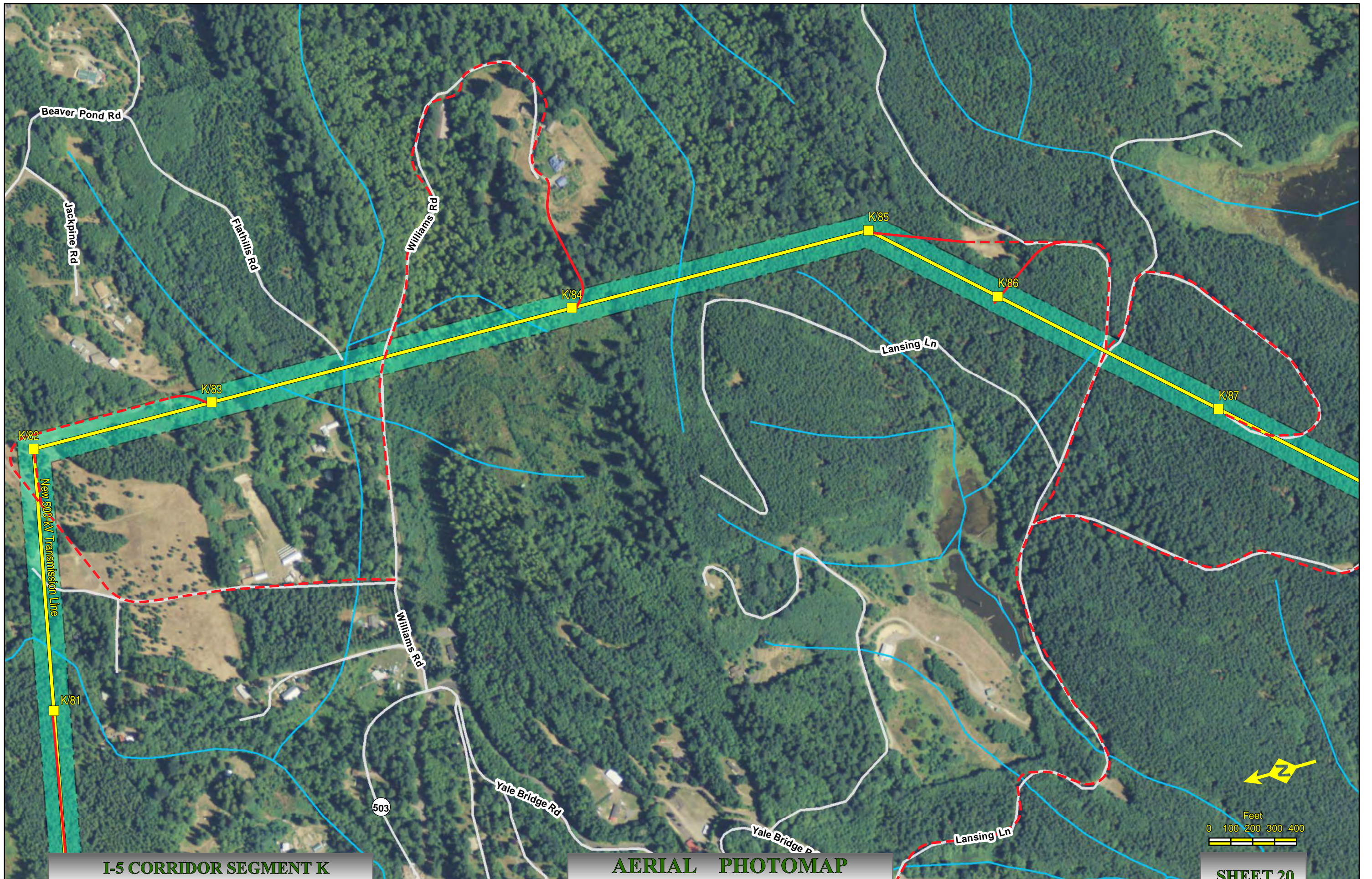
SHEET 15

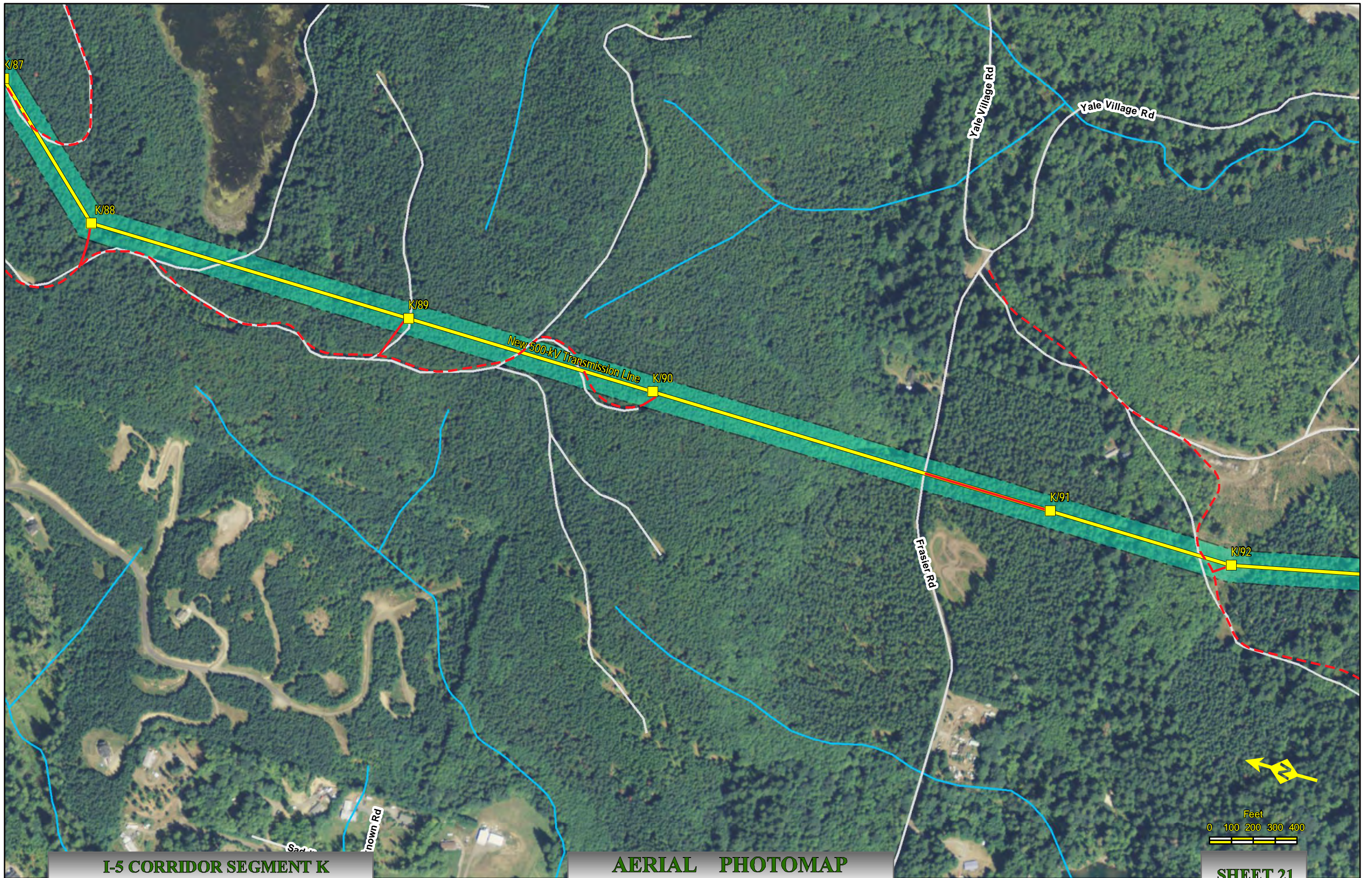


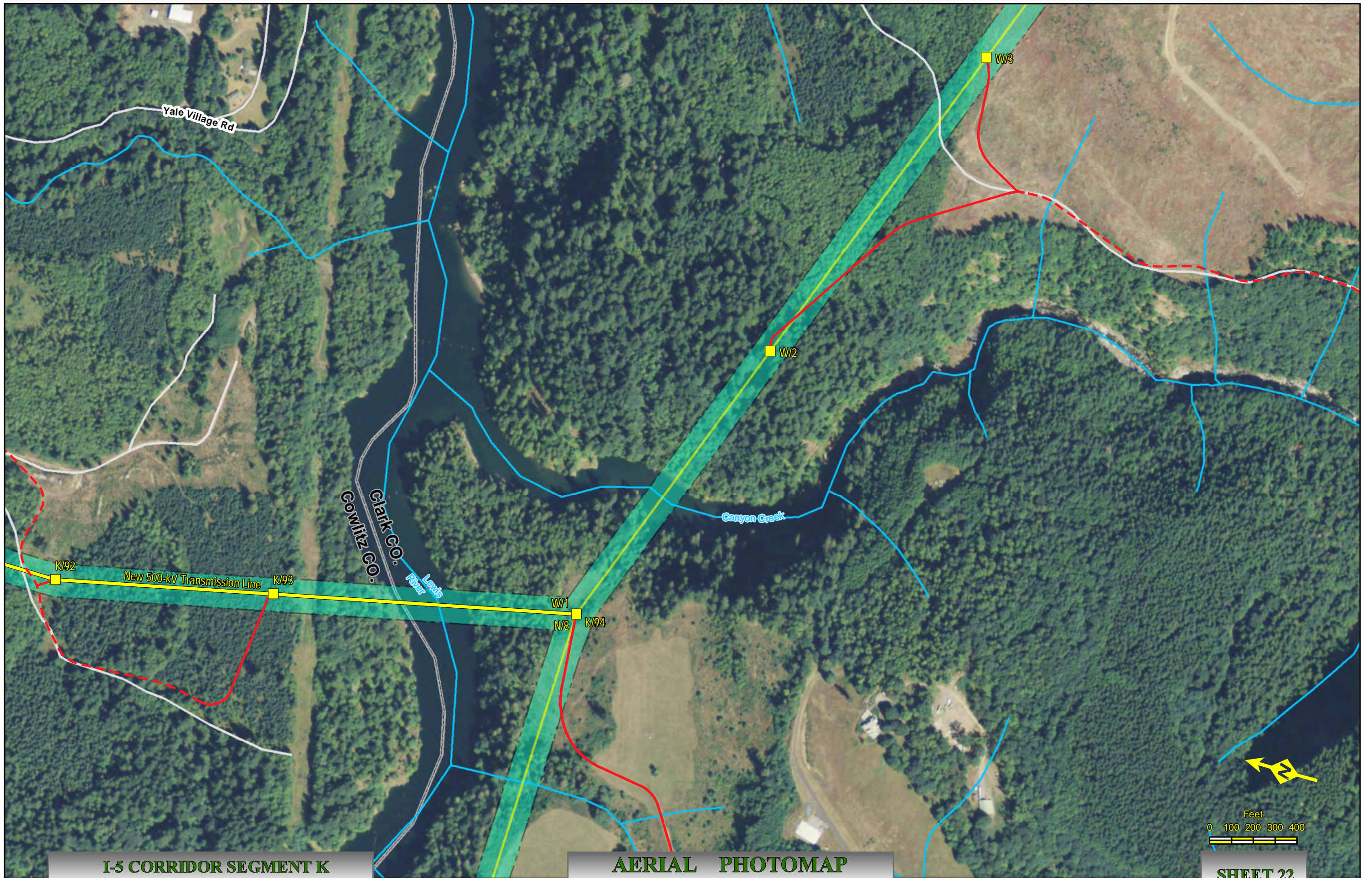






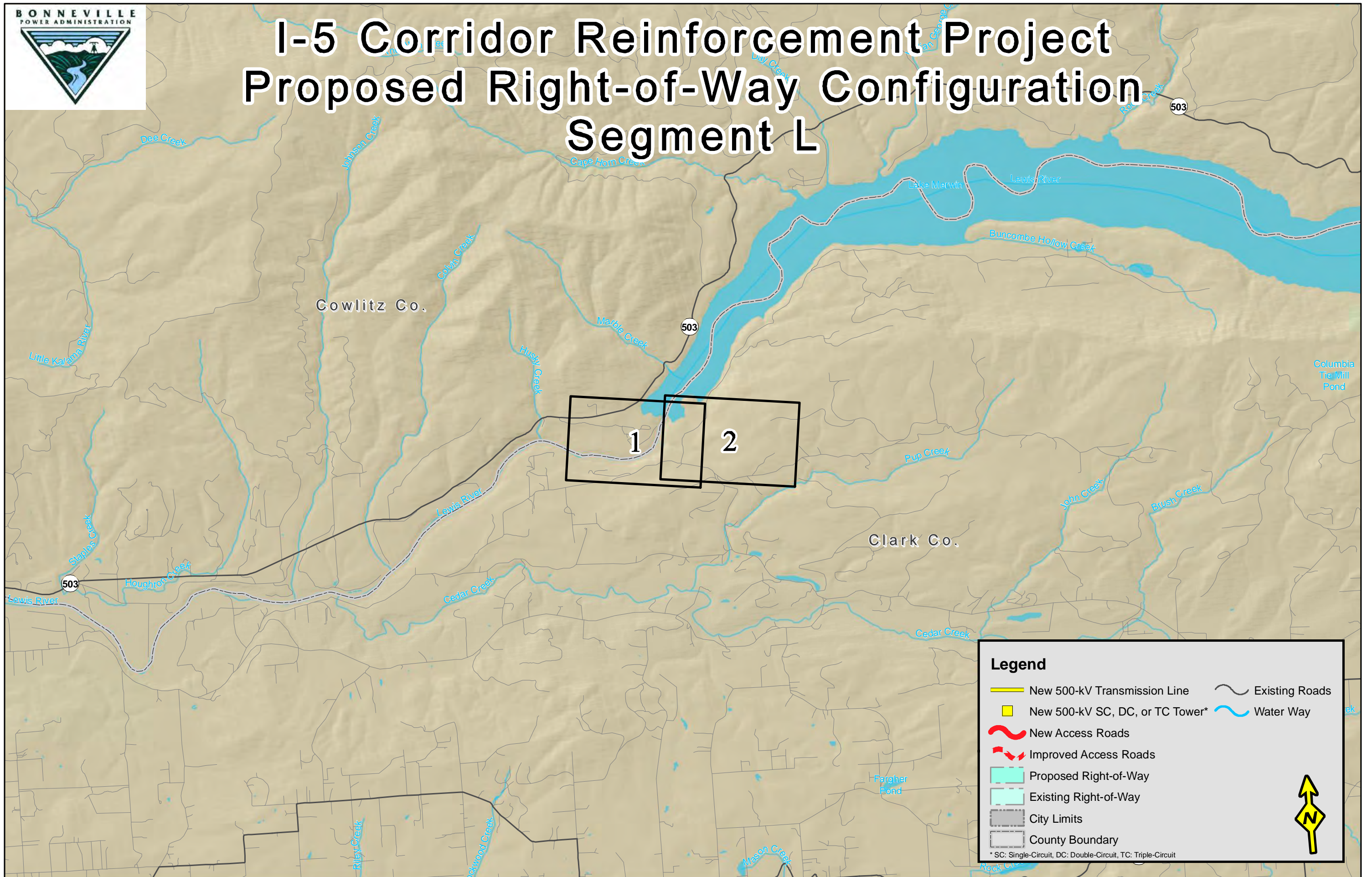


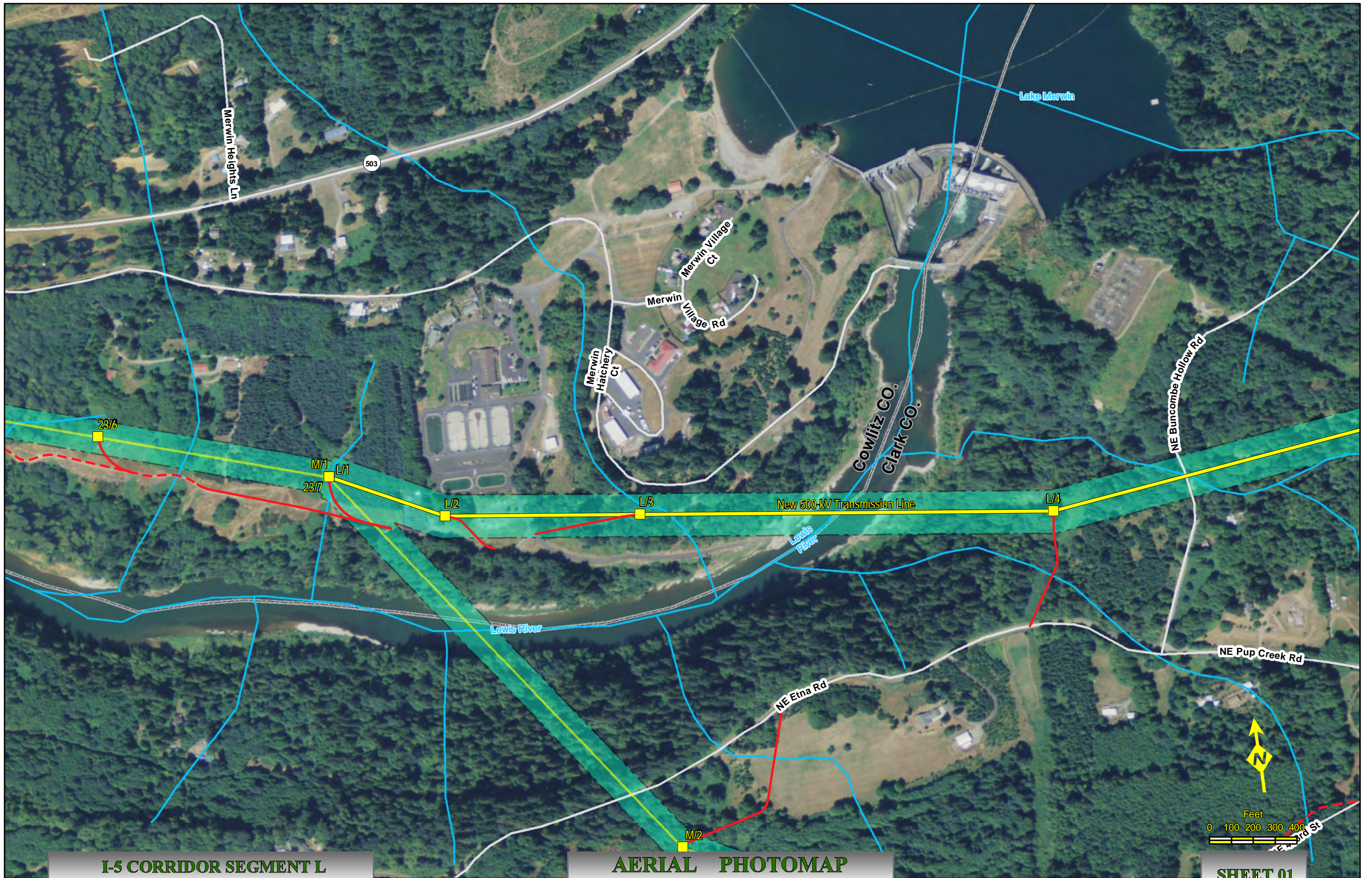






I-5 Corridor Reinforcement Project Proposed Right-of-Way Configuration Segment L



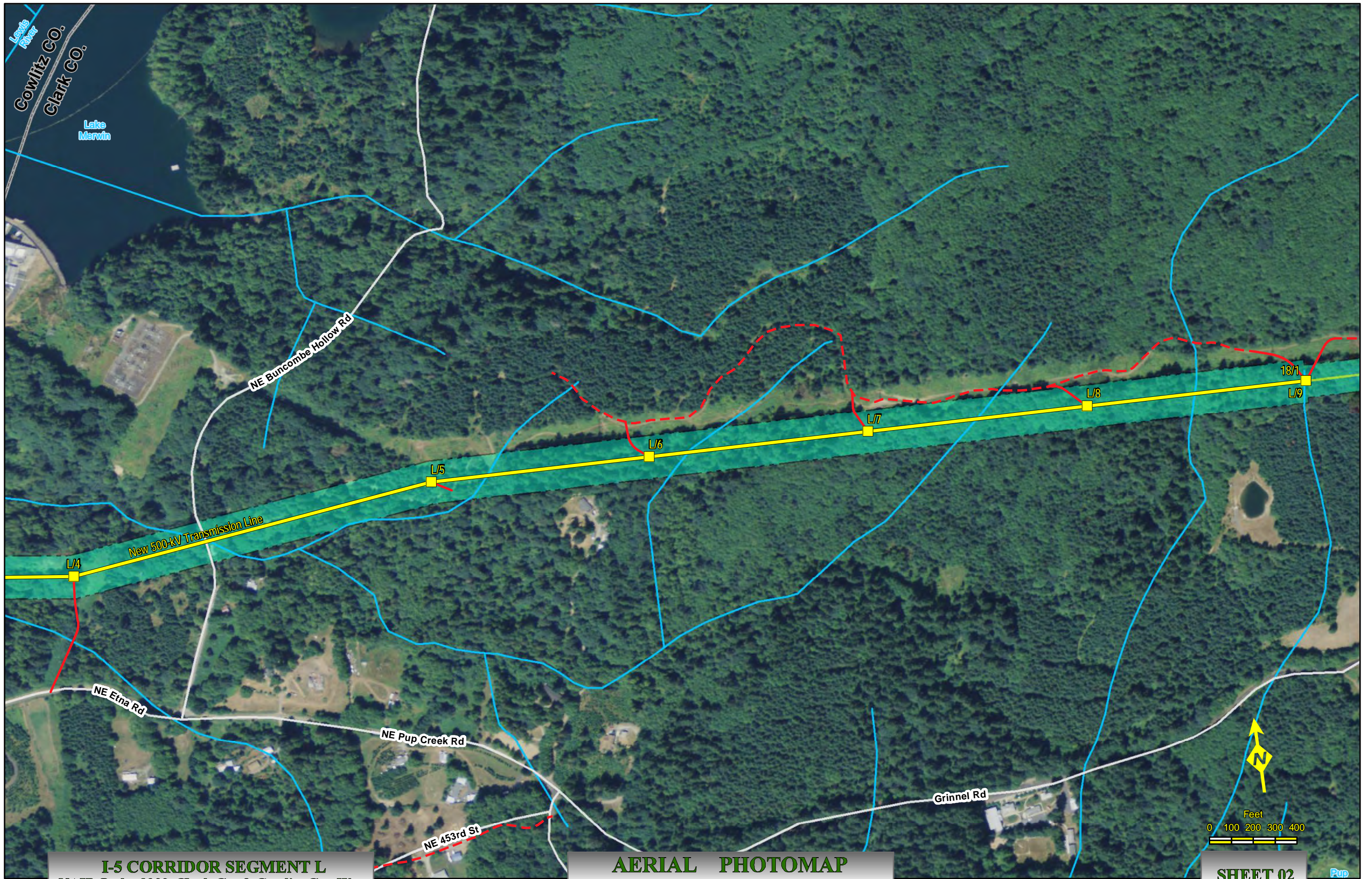


I-5 CORRIDOR SEGMENT L
NAIP Ortho 2009 Clark Co. & Cowlitz Co., Wa.

AERIAL PHOTOMAP
Scale : 1" = 400'

Created: Jul 27, 2011

SHEET 01




I-5 CORRIDOR SEGMENT L
NAIP Ortho 2009 Clark Co. & Cowlitz Co., Wa.

AERIAL PHOTOMAP
Scale : 1" = 400'

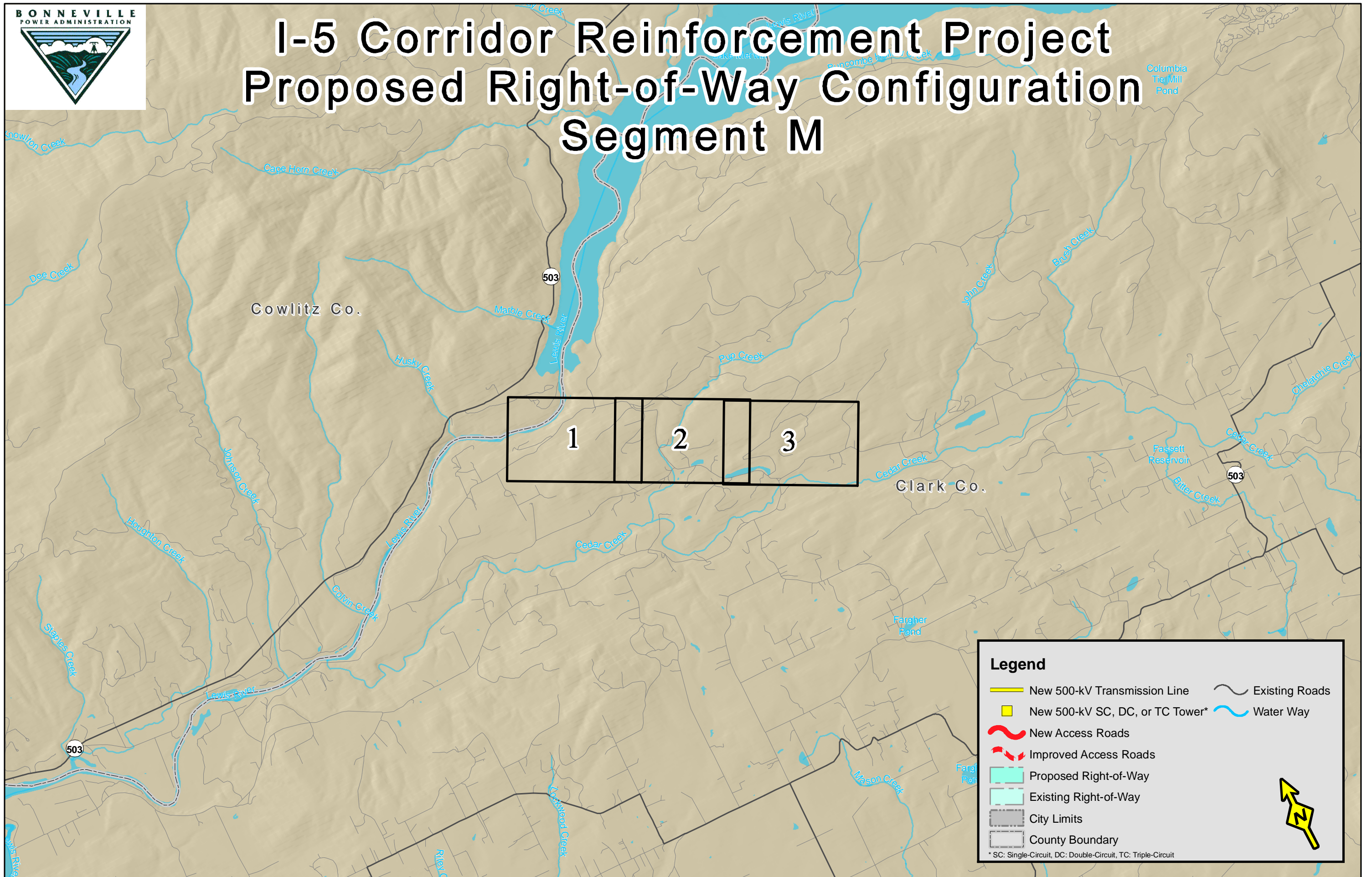
Created: Jul 27, 2011

SHEET 02

PUP



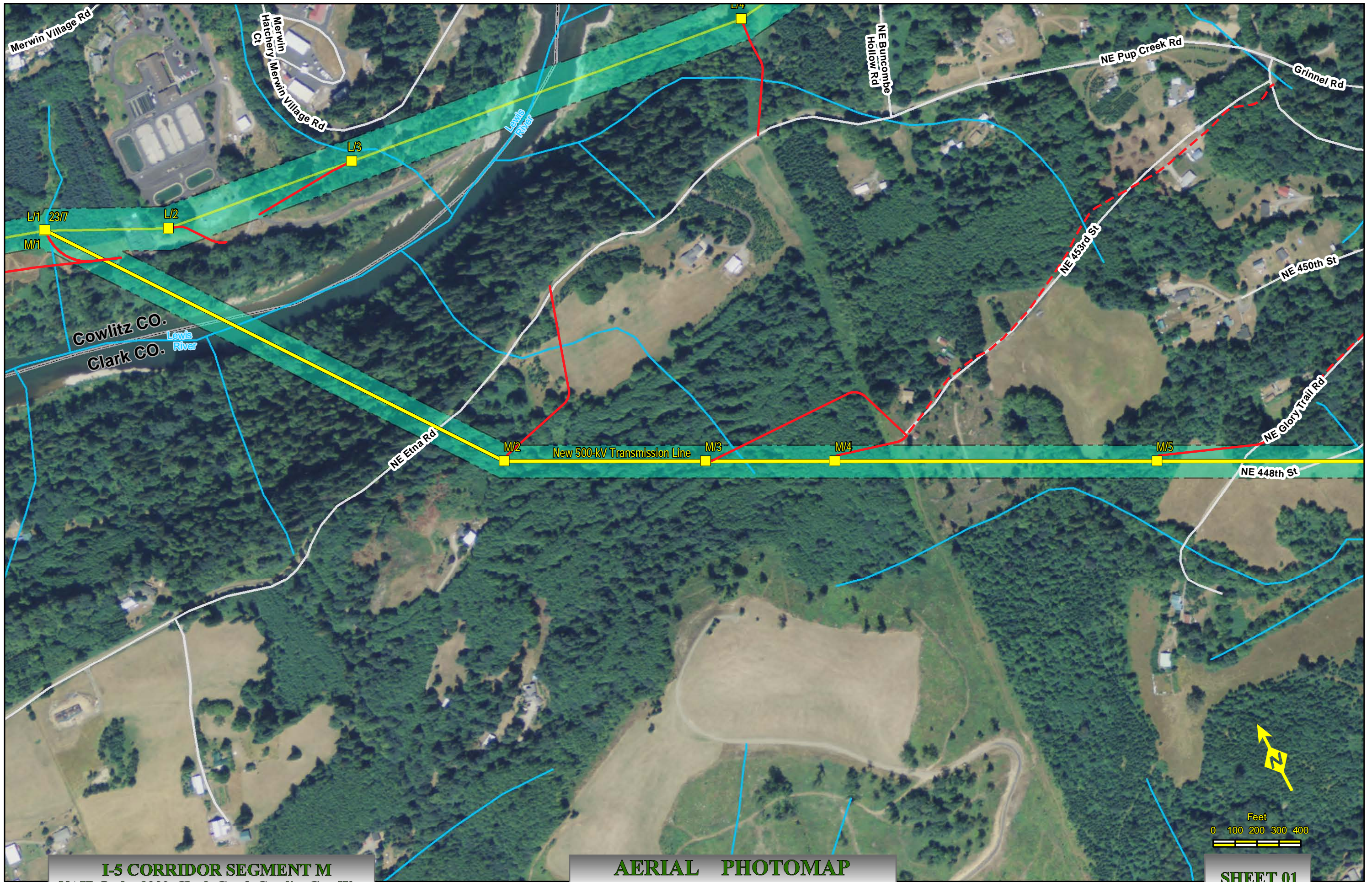
I-5 Corridor Reinforcement Project Proposed Right-of-Way Configuration Segment M

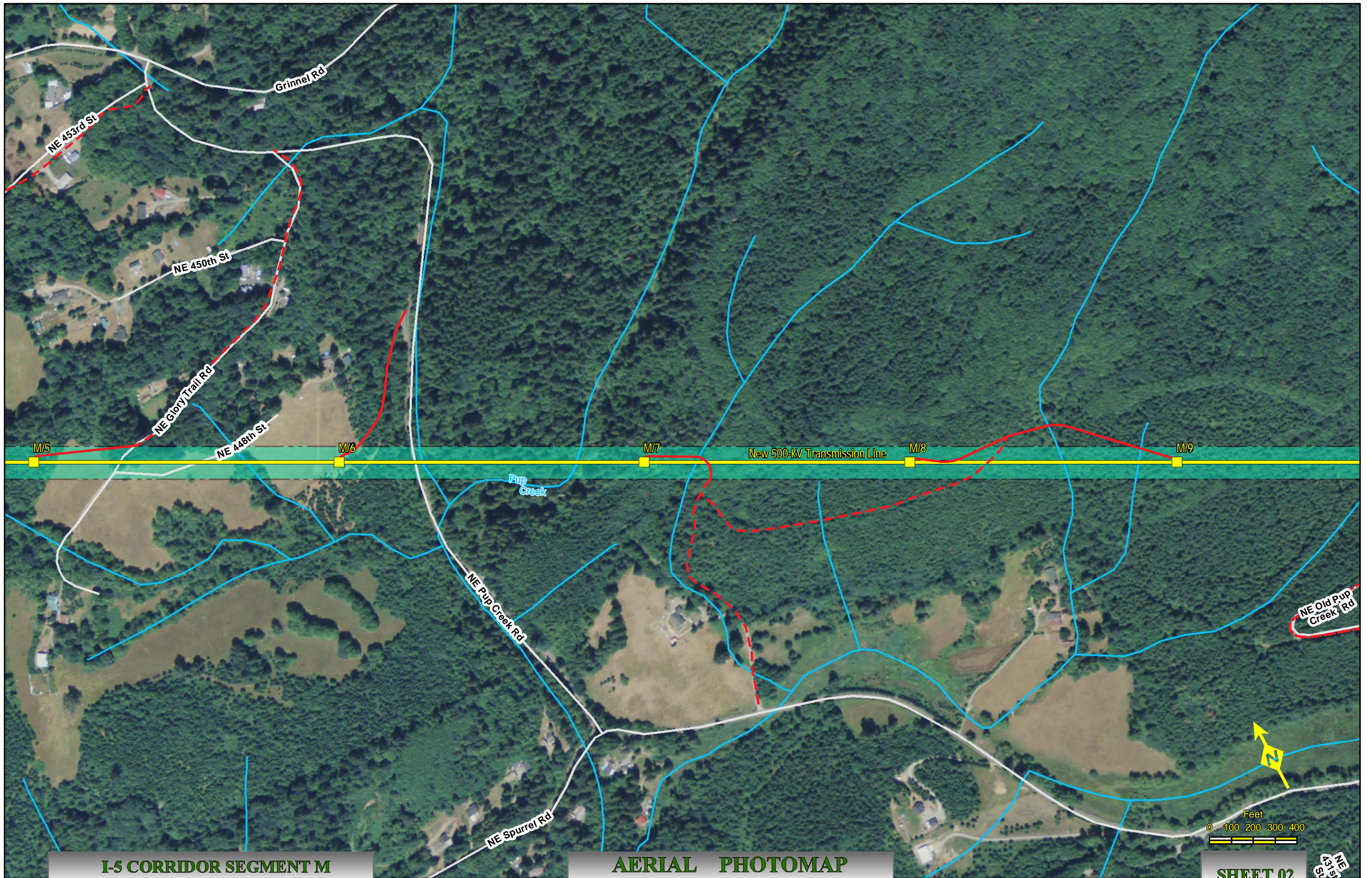


Legend

- New 500-kV Transmission Line
- New 500-kV SC, DC, or TC Tower*
- New Access Roads
- Improved Access Roads
- Proposed Right-of-Way
- Existing Right-of-Way
- City Limits
- County Boundary
- Existing Roads
- Water Way

* SC: Single-Circuit, DC: Double-Circuit, TC: Triple-Circuit





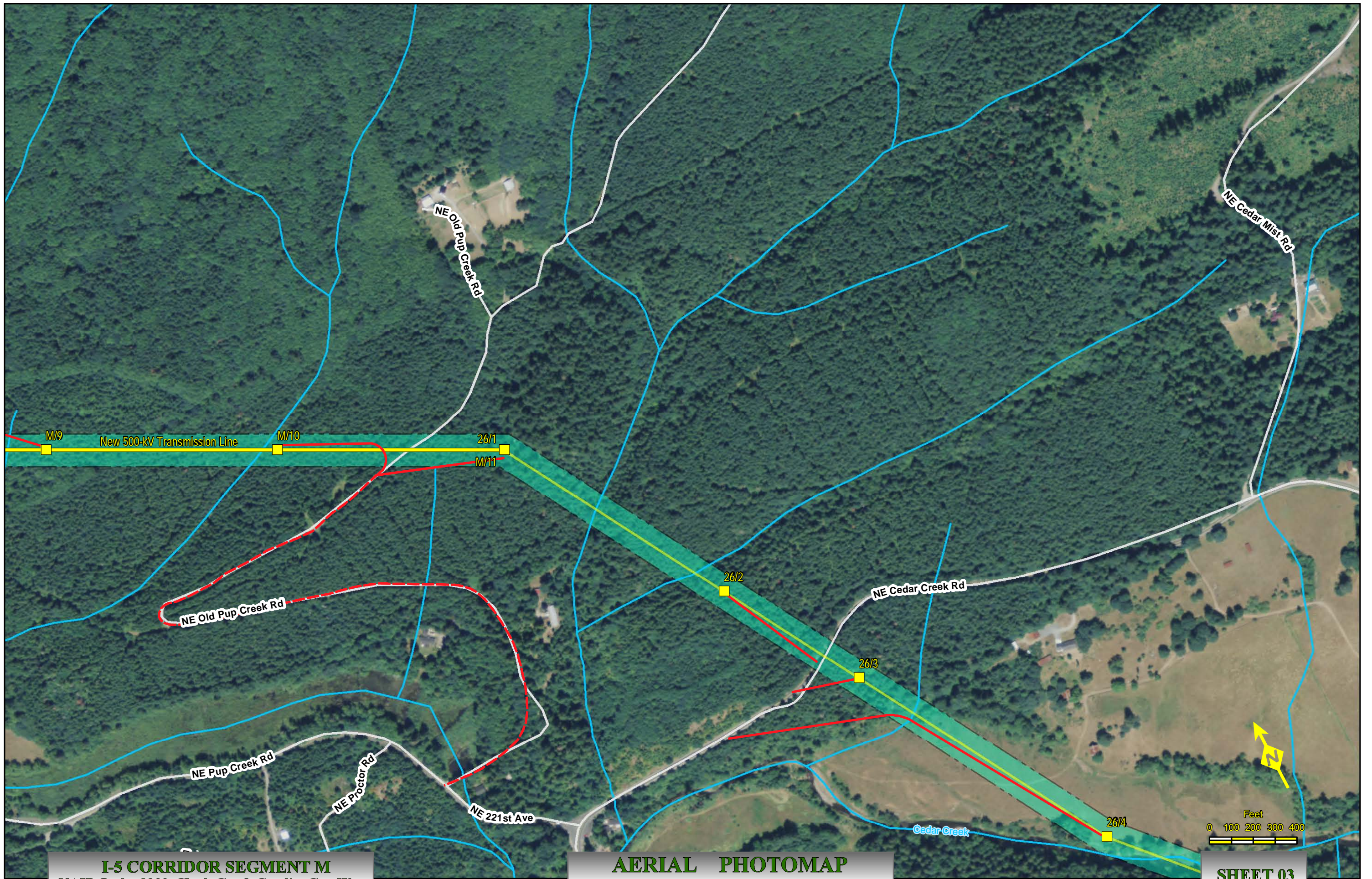
I-5 CORRIDOR SEGMENT M
NAIP Ortho 2009 Clark Co. & Cowlitz Co., Wa.

AERIAL PHOTOMAP
Scale : 1" = 400'

Created: Jun 23, 2011

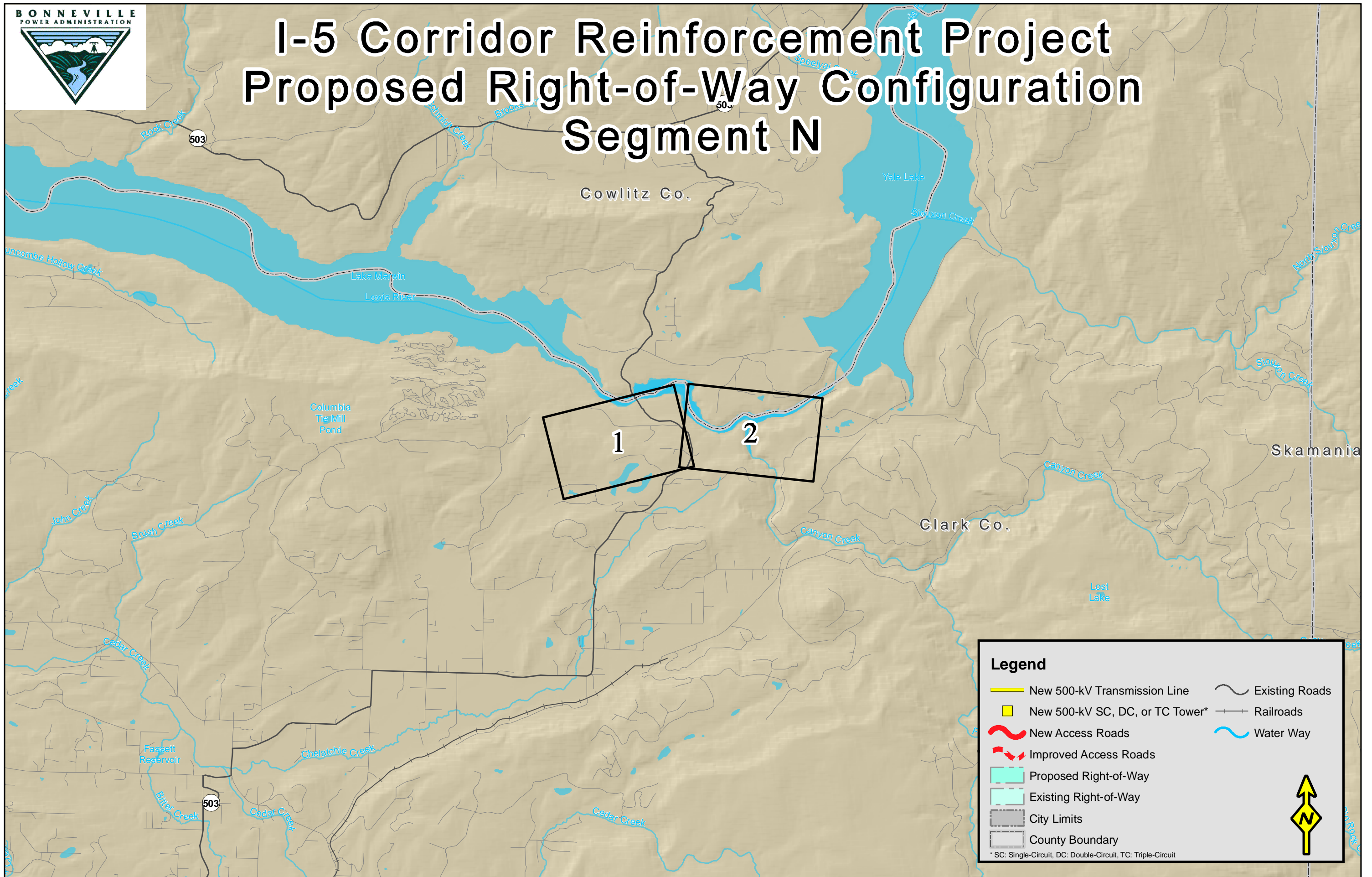
SHEET 02

NE
S 1/4 S 15





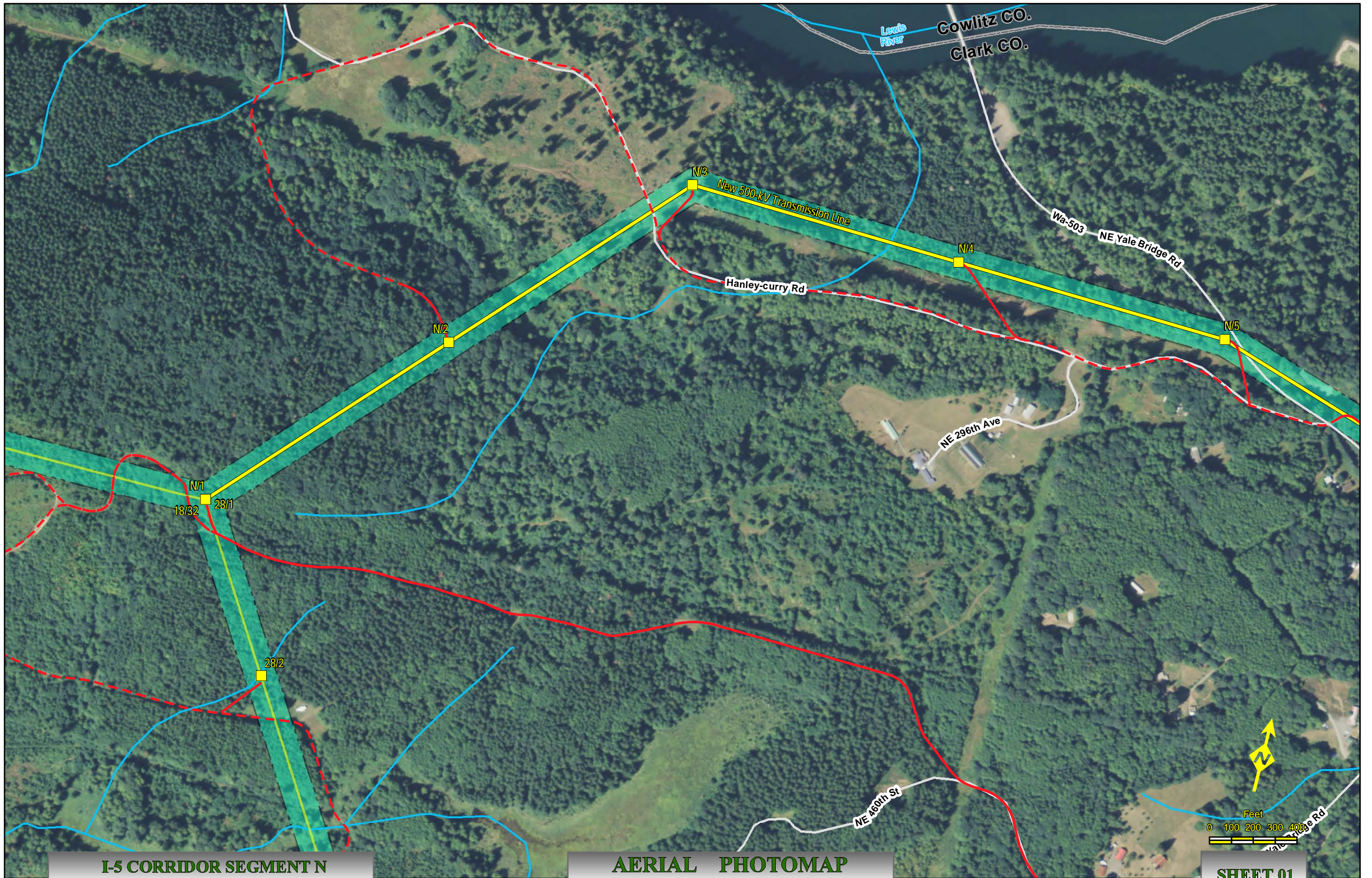
I-5 Corridor Reinforcement Project Proposed Right-of-Way Configuration Segment N



Legend

- New 500-kV Transmission Line
- New 500-kV SC, DC, or TC Tower*
- New Access Roads
- Improved Access Roads
- Proposed Right-of-Way
- Existing Right-of-Way
- City Limits
- County Boundary
- Existing Roads
- Railroads
- Water Way

* SC: Single-Circuit, DC: Double-Circuit, TC: Triple-Circuit

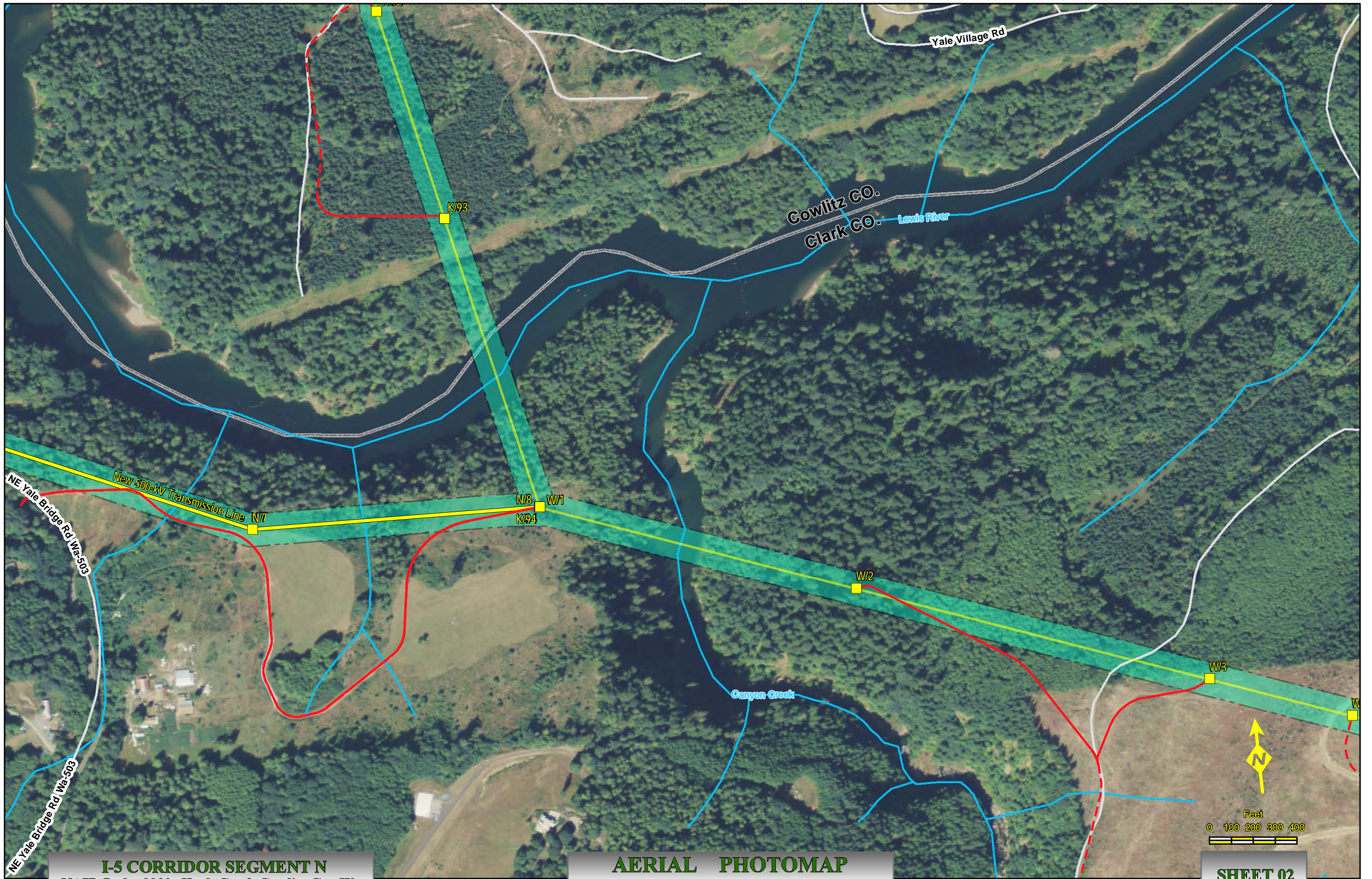


I-5 CORRIDOR SEGMENT N
NAIP Ortho 2009 Clark Co. & Cowlitz Co., Wa.

AERIAL PHOTOMAP
Scale : 1" = 400'

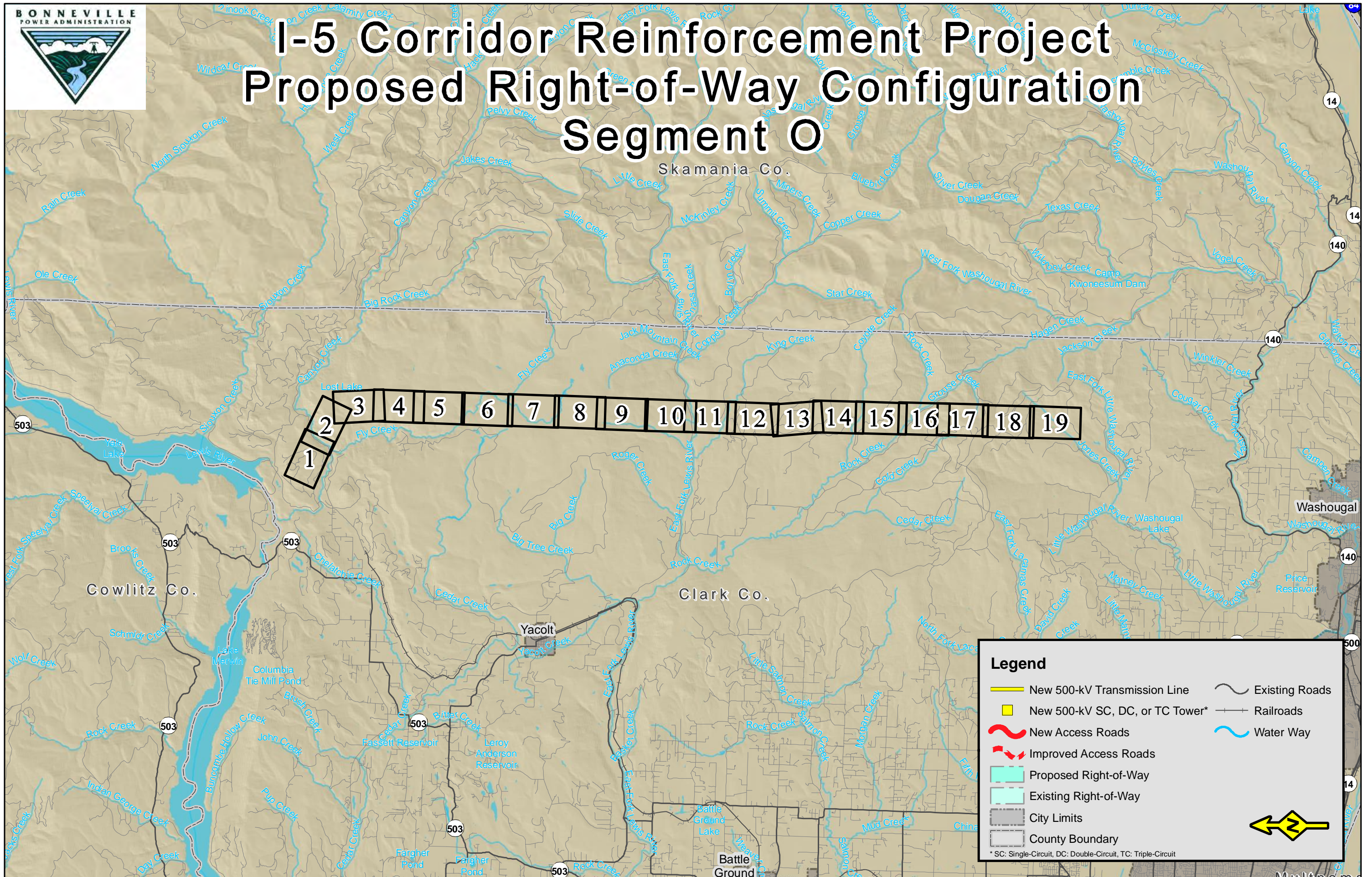
Created: Jun 23, 2011

SHEET 01





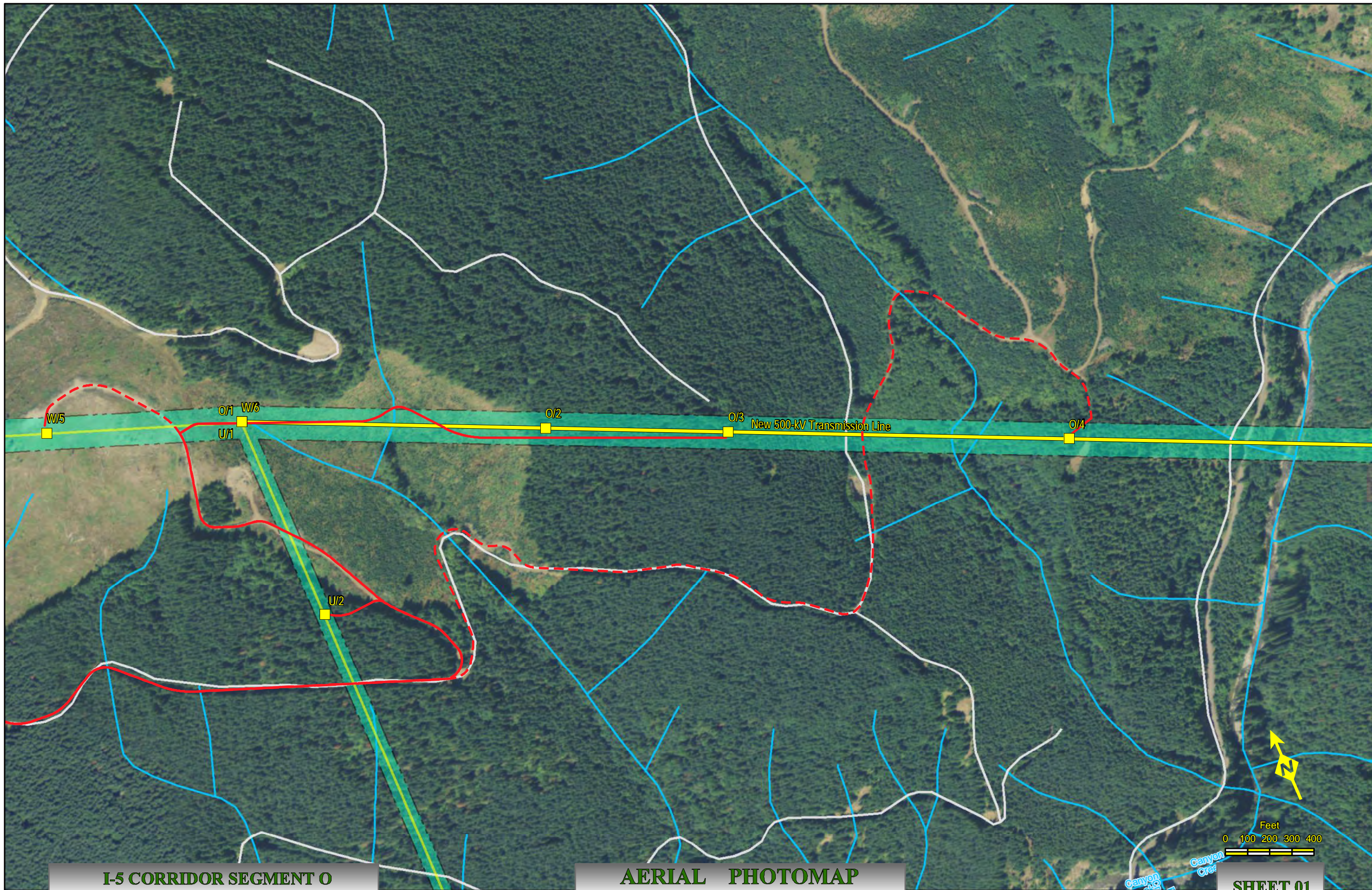
I-5 Corridor Reinforcement Project Proposed Right-of-Way Configuration Segment O

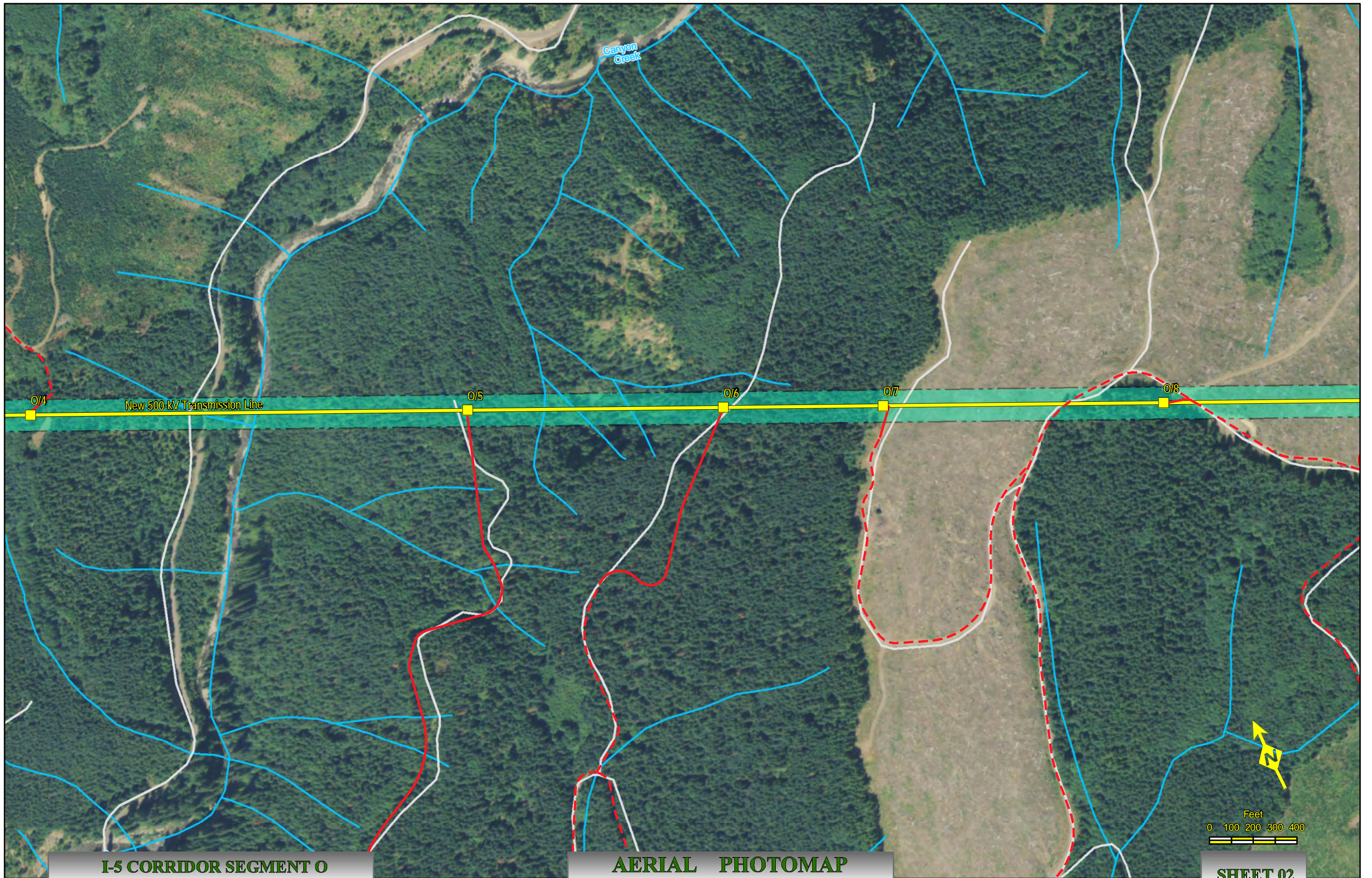


Legend

- New 500-kV Transmission Line
- New 500-kV SC, DC, or TC Tower*
- New Access Roads
- Improved Access Roads
- Proposed Right-of-Way
- Existing Right-of-Way
- City Limits
- County Boundary
- Existing Roads
- Railroads
- Water Way

* SC: Single-Circuit, DC: Double-Circuit, TC: Triple-Circuit





Canyon Creek

O/4

New 500-kV Transmission Line

O/5

O/6

O/7

O/8

