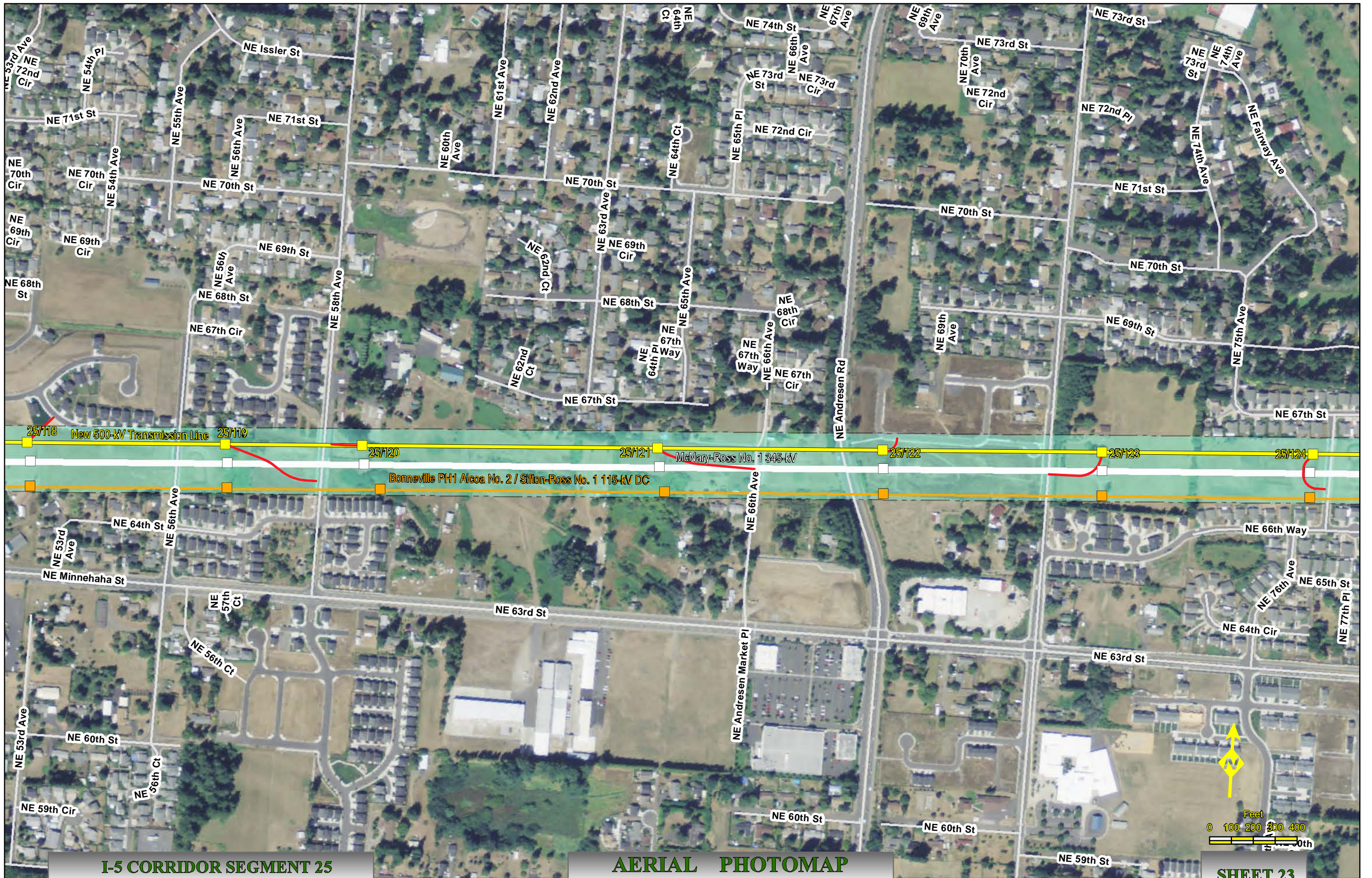


I-5 CORRIDOR SEGMENT 25
 NAIP Ortho 2009 Clark Co., Wa.

AERIAL PHOTOMAP
 Scale : 1" = 400'

Created: May 02, 2011

SHEET 22

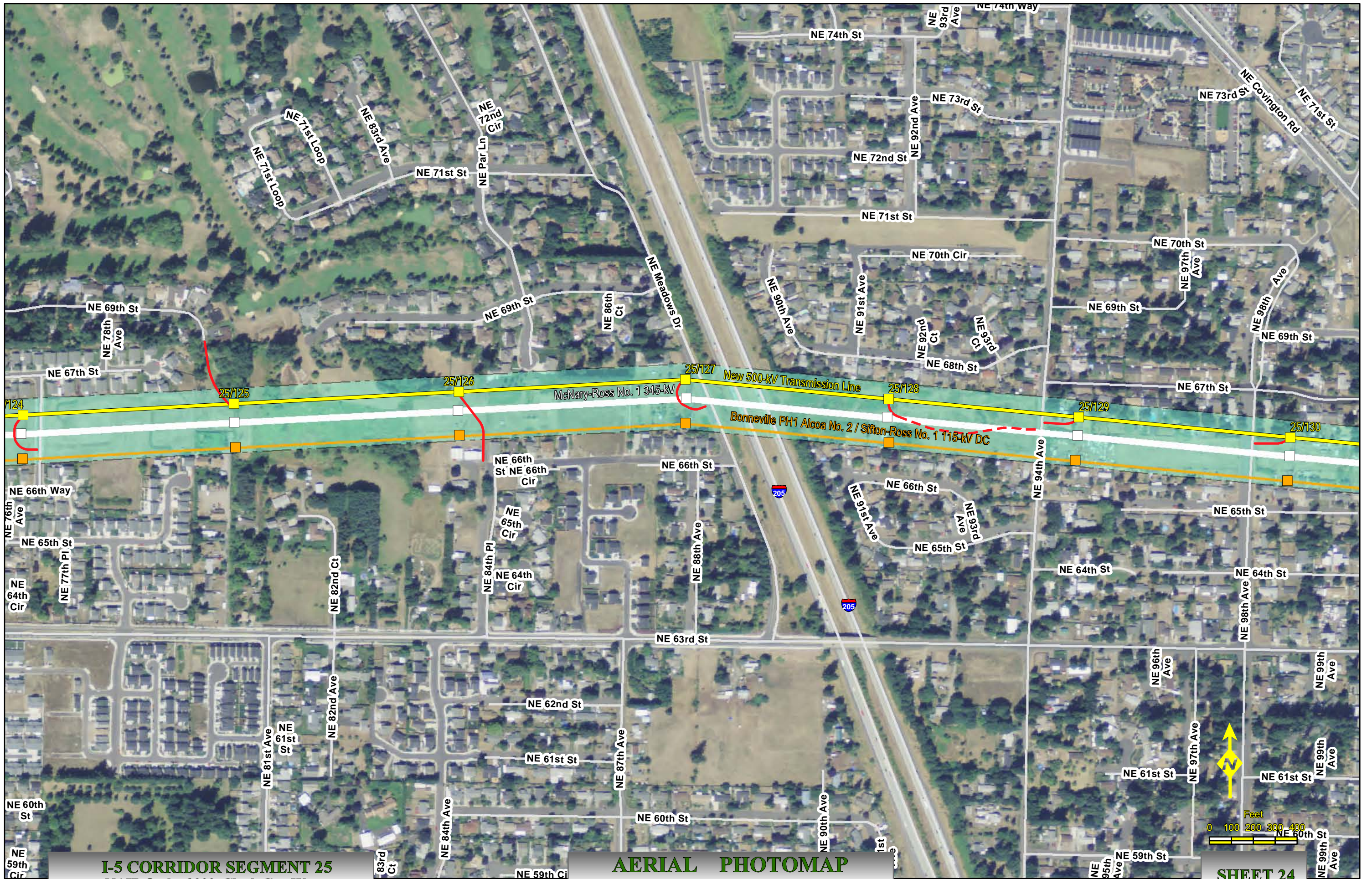


I-5 CORRIDOR SEGMENT 25
 NAIP Ortho 2009 Clark Co., Wa.

AERIAL PHOTOMAP
 Scale : 1" = 400'

Created: May 02, 2011

SHEET 23

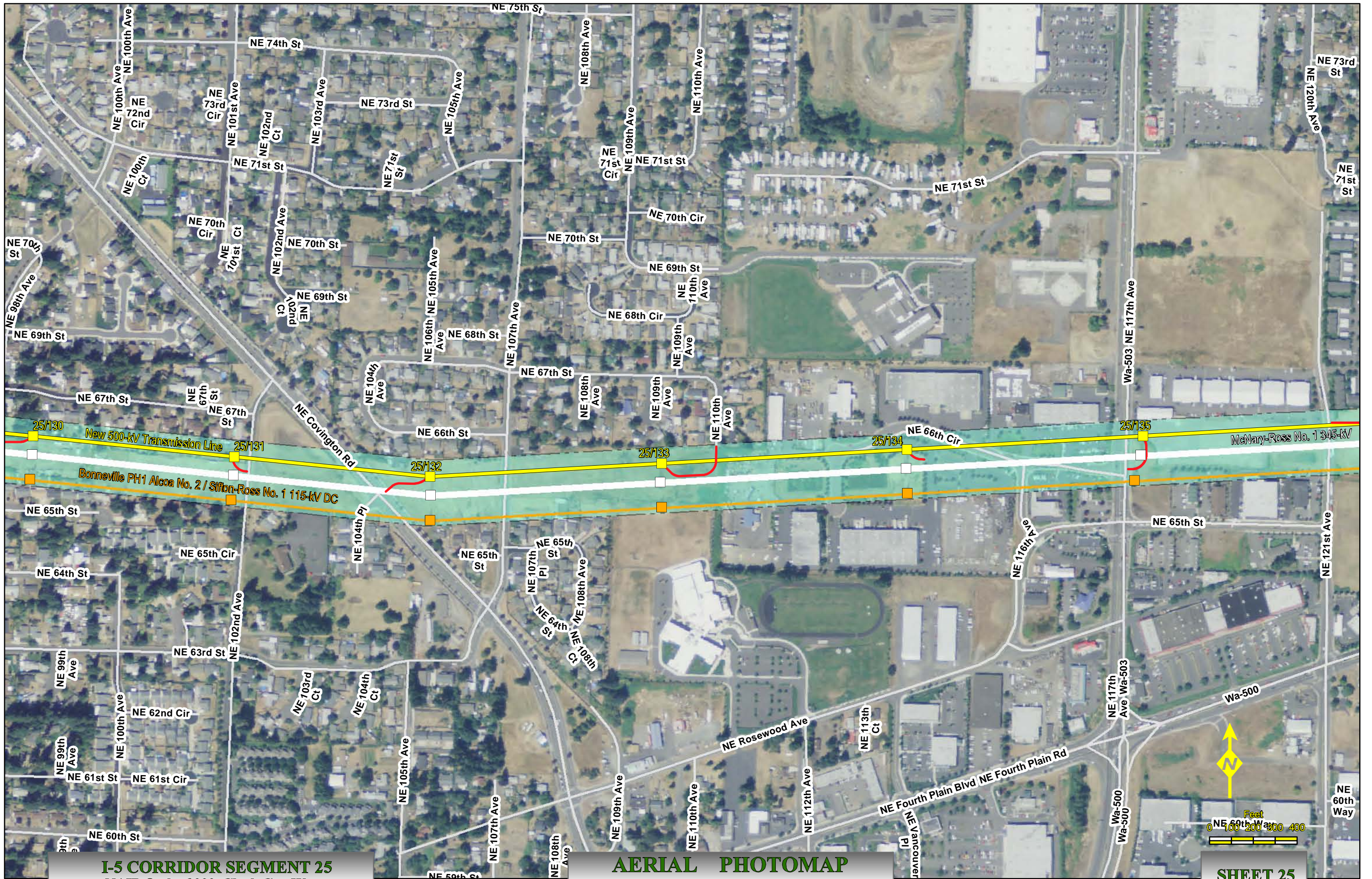


I-5 CORRIDOR SEGMENT 25
 NAIP Ortho 2009 Clark Co., Wa.

AERIAL PHOTOMAP
 Scale : 1" = 400'

SHEET 24

Created: May 02, 2011

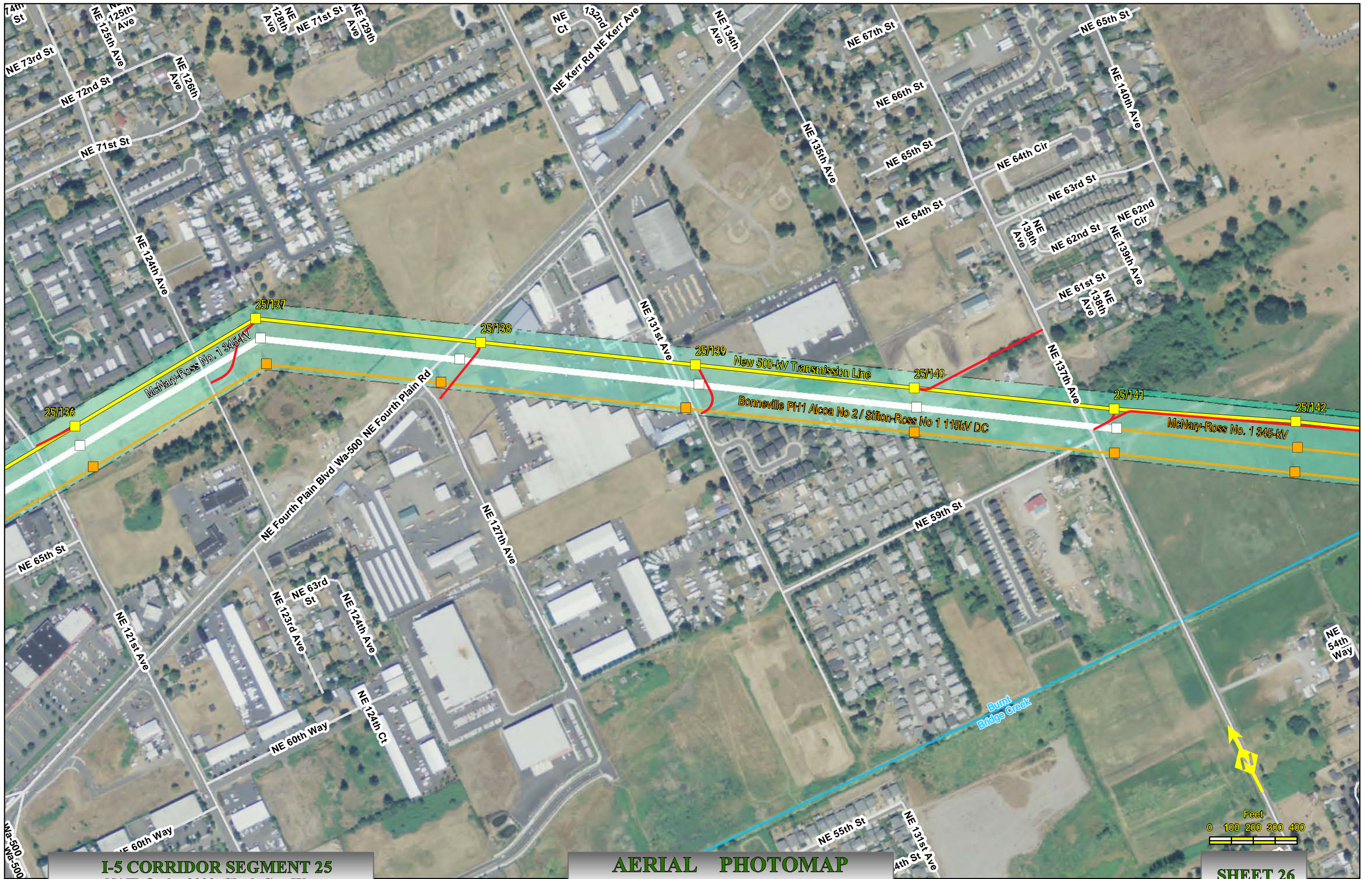


I-5 CORRIDOR SEGMENT 25
 NAIP Ortho 2009 Clark Co., Wa.

AERIAL PHOTOMAP
 Scale : 1" = 400'

Created: May 02, 2011

SHEET 25



I-5 CORRIDOR SEGMENT 25
 NAIP Ortho 2009 Clark Co., Wa.

AERIAL PHOTOMAP
 Scale : 1" = 400'

Created: May 02, 2011

SHEET 26



I-5 CORRIDOR SEGMENT 25
 NAIP Ortho 2009 Clark Co., Wa.

AERIAL PHOTOMAP
 Scale : 1" = 400'

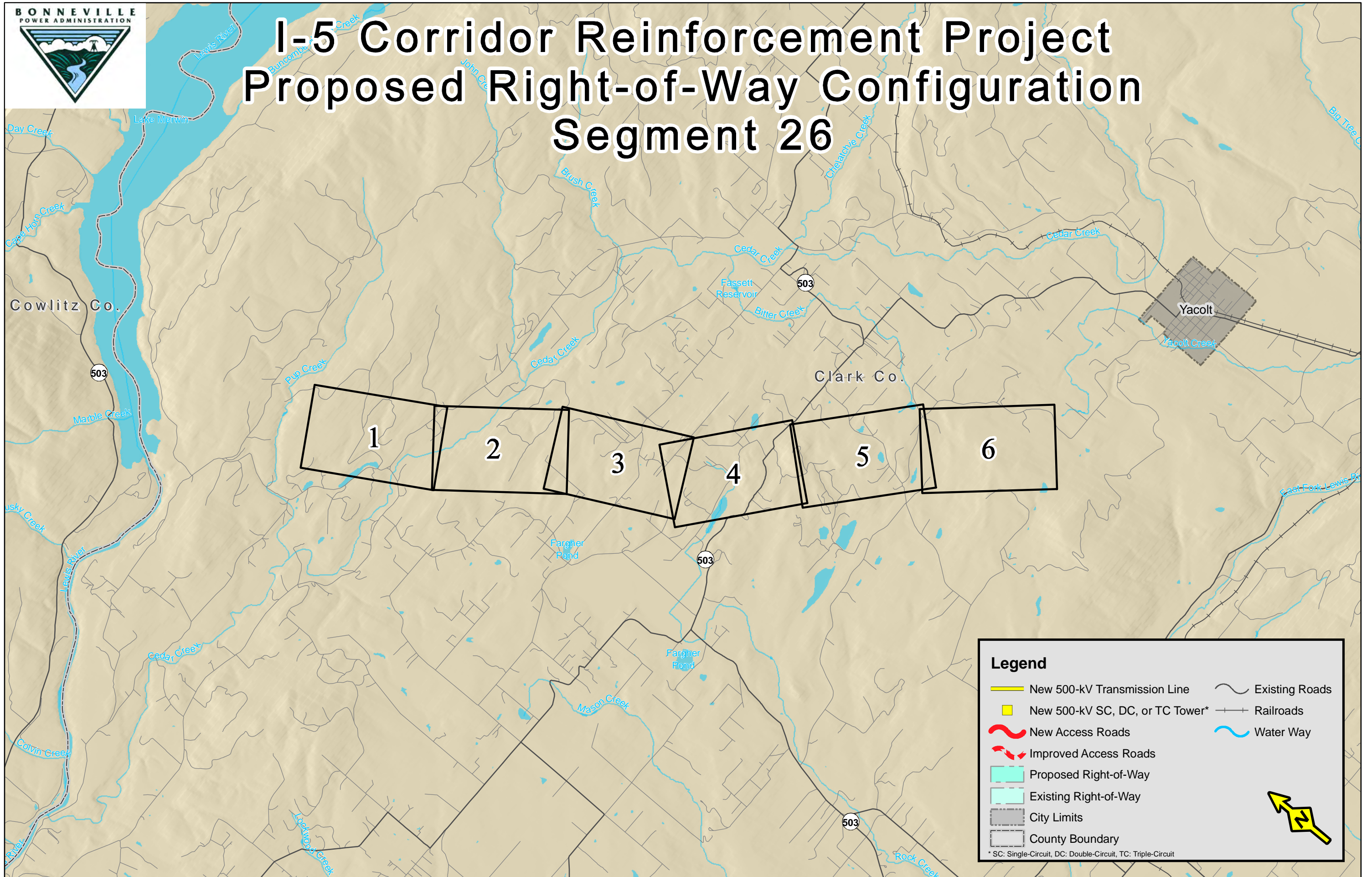
Created: May 02, 2011

SHEET 27





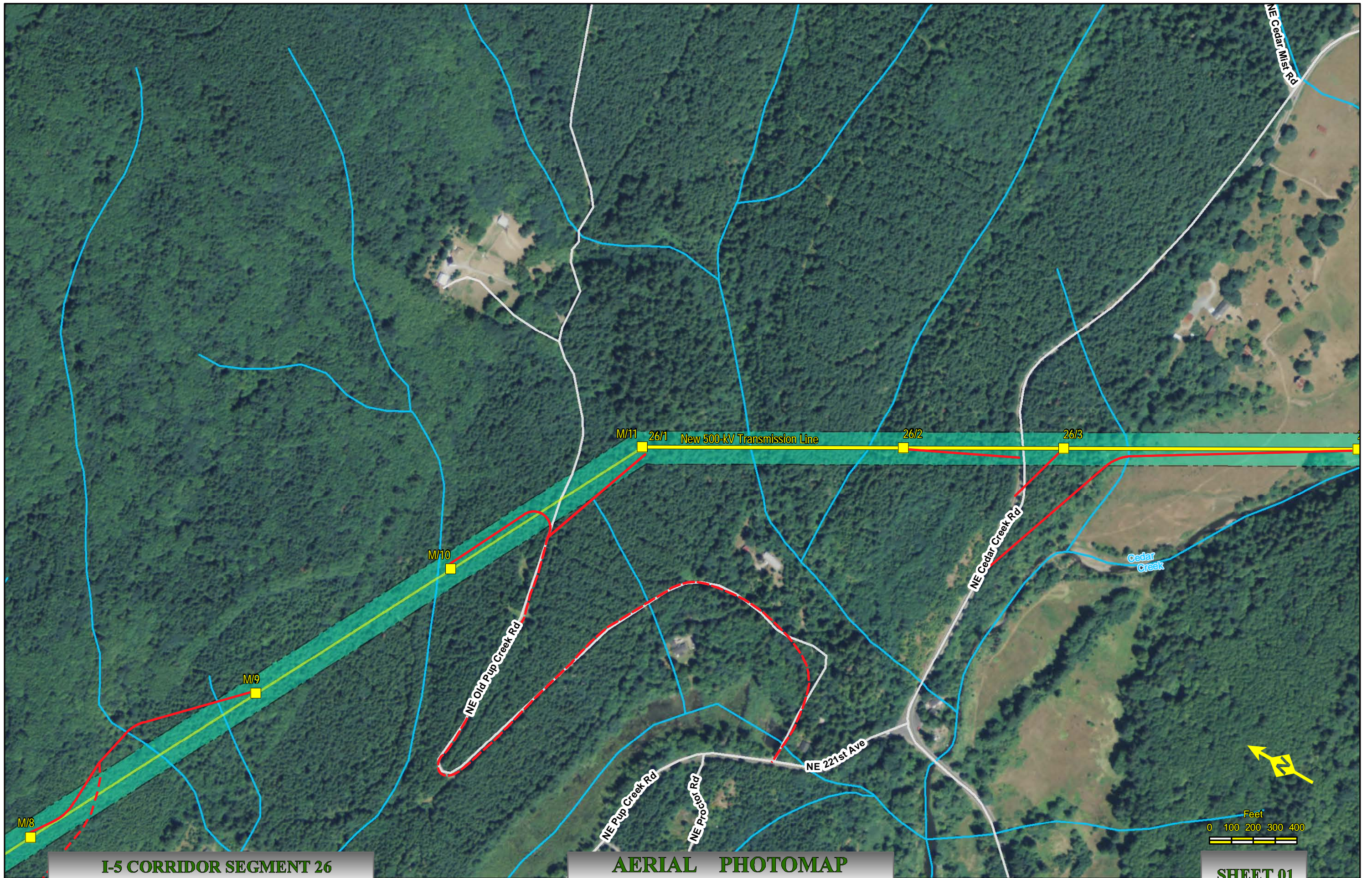
I-5 Corridor Reinforcement Project Proposed Right-of-Way Configuration Segment 26



Legend

- New 500-kV Transmission Line
- New 500-kV SC, DC, or TC Tower*
- New Access Roads
- Improved Access Roads
- Proposed Right-of-Way
- Existing Right-of-Way
- City Limits
- County Boundary
- Existing Roads
- Railroads
- Water Way

* SC: Single-Circuit, DC: Double-Circuit, TC: Triple-Circuit

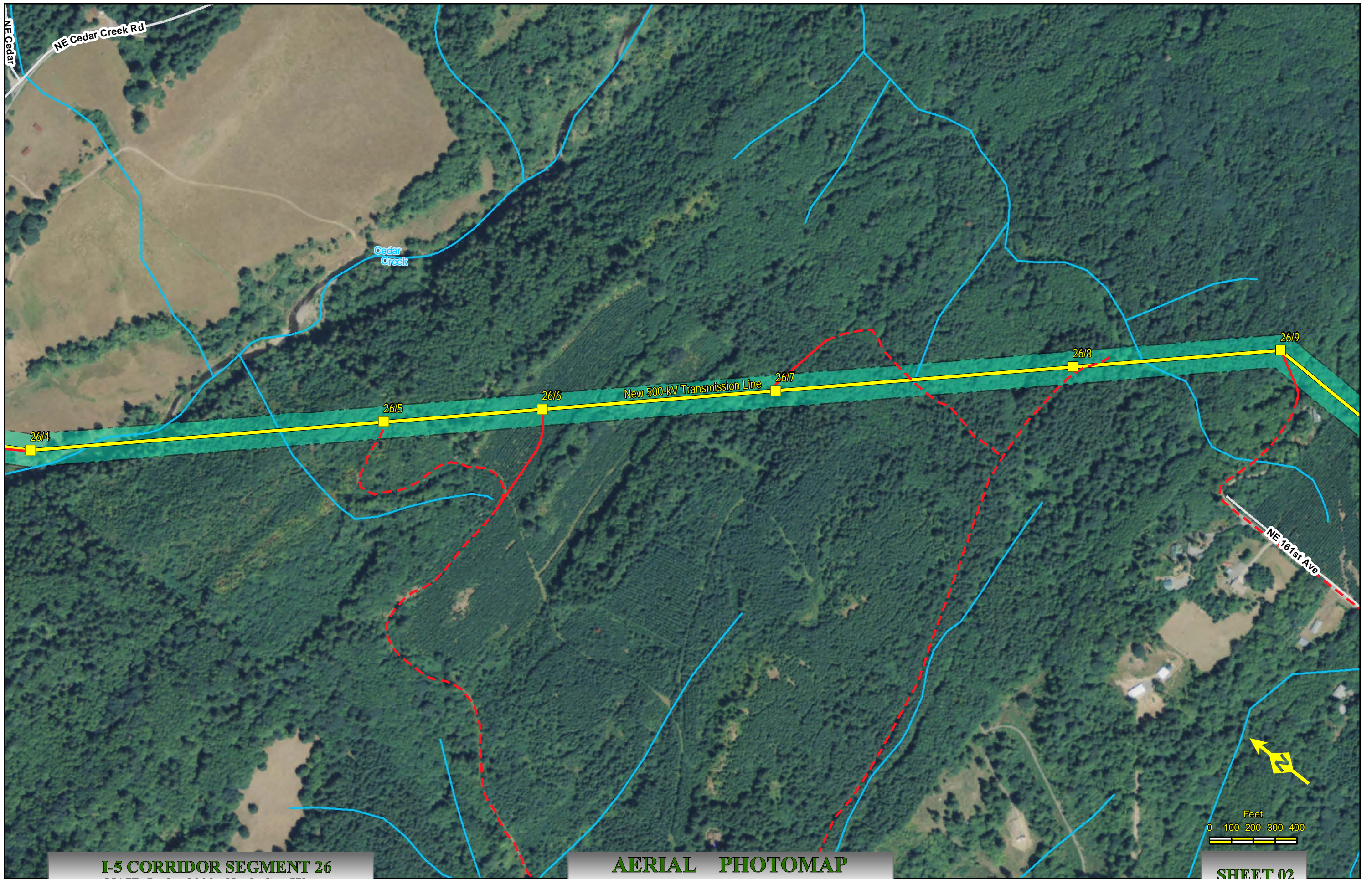


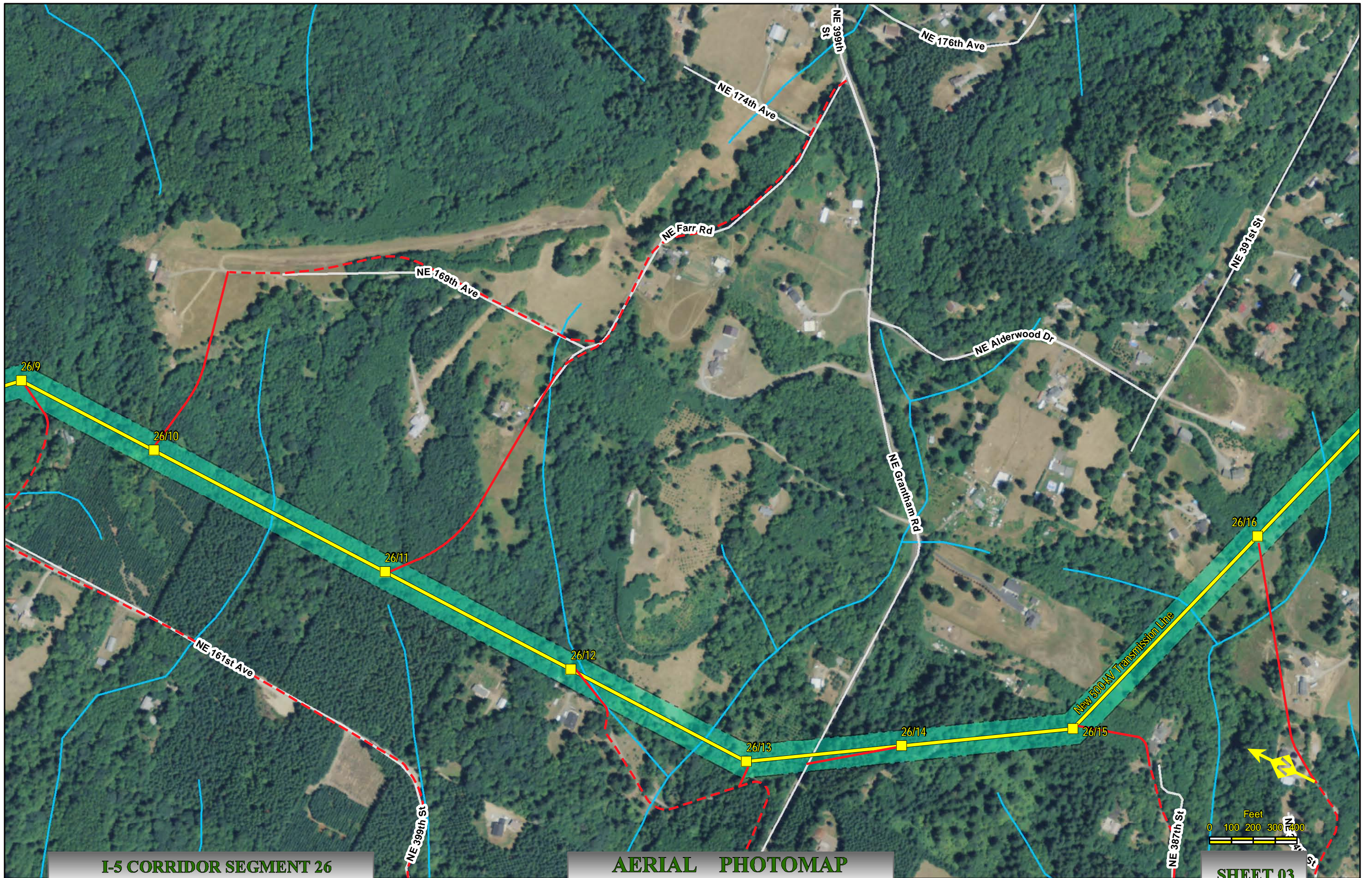
I-5 CORRIDOR SEGMENT 26
NAIP Ortho 2009 Clark Co., Wa.

AERIAL PHOTOMAP
Scale : 1" = 400'

Created: Jun 03, 2011

SHEET 01



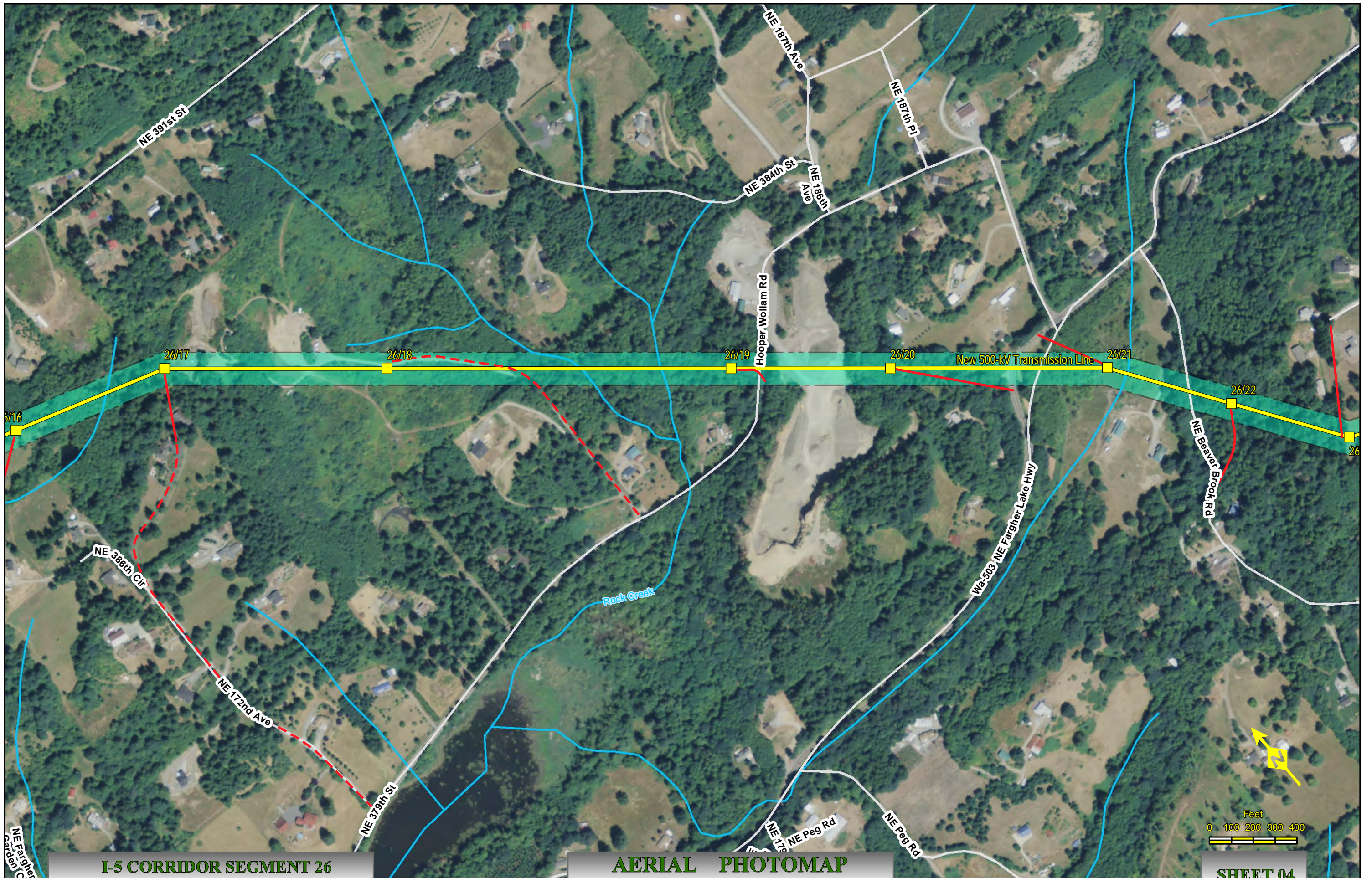


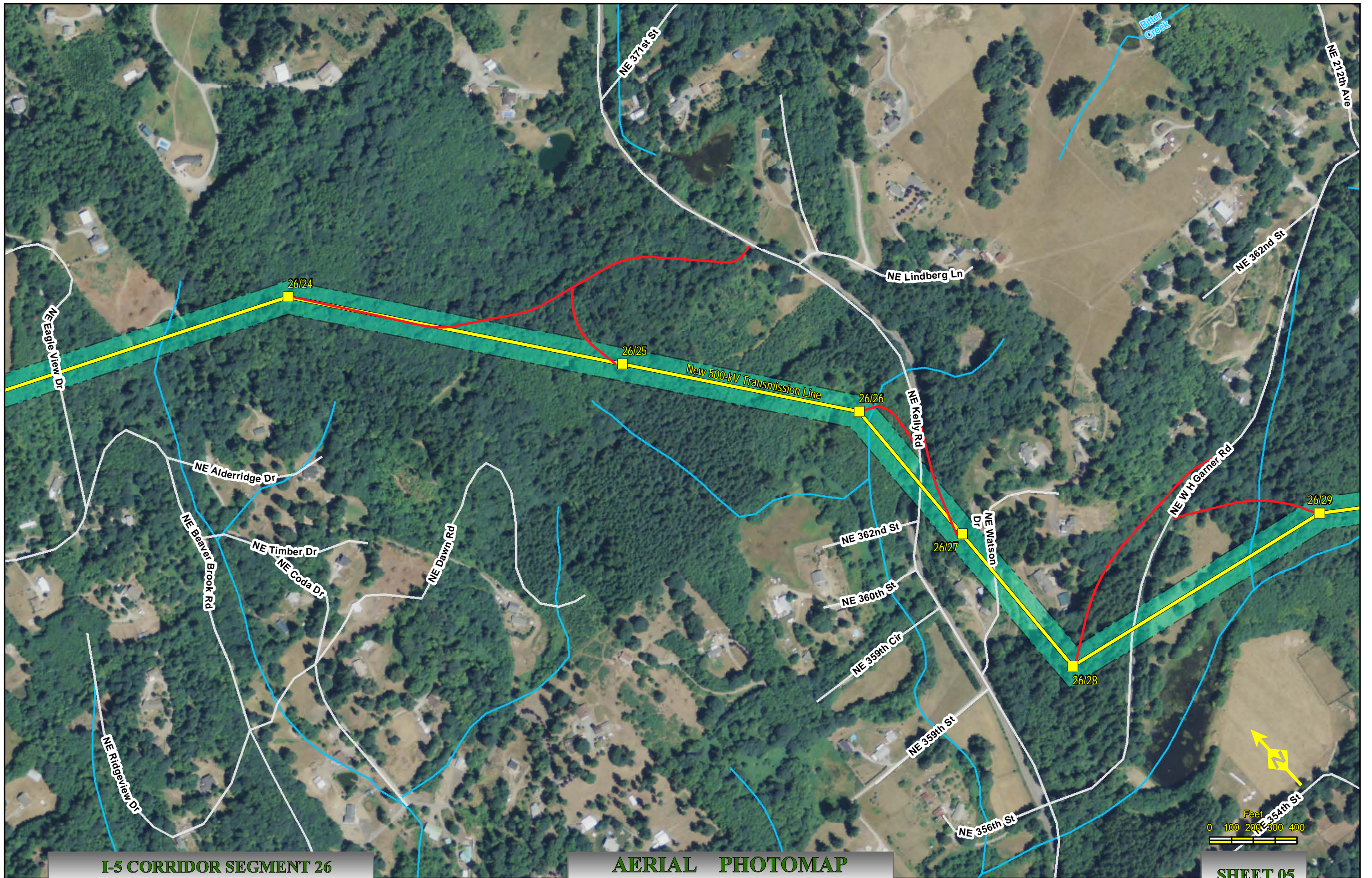
I-5 CORRIDOR SEGMENT 26
NAIP Ortho 2009 Clark Co., Wa.

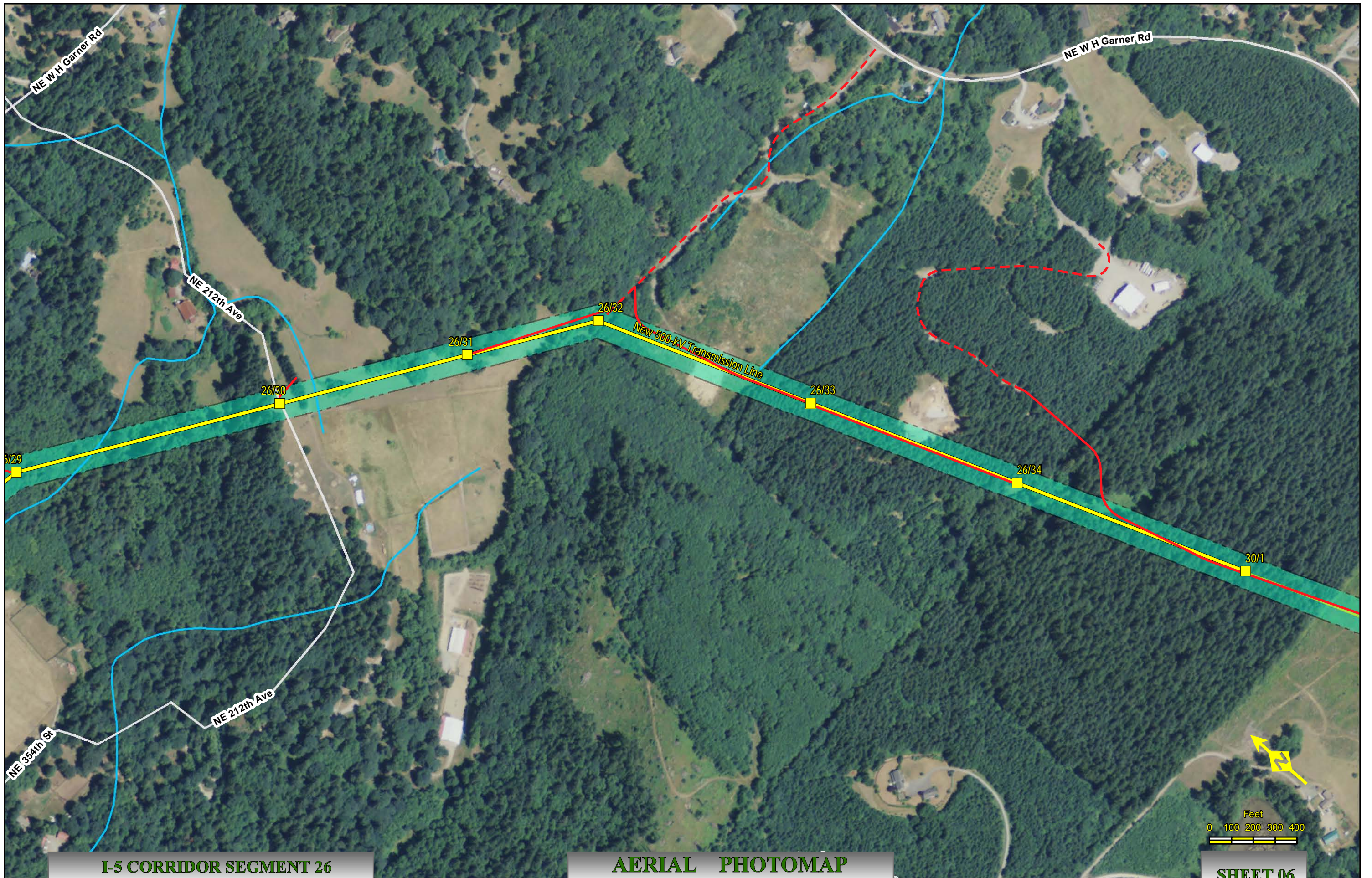
AERIAL PHOTOMAP
Scale : 1" = 400'

Created: Jun 03, 2011

SHEET 03

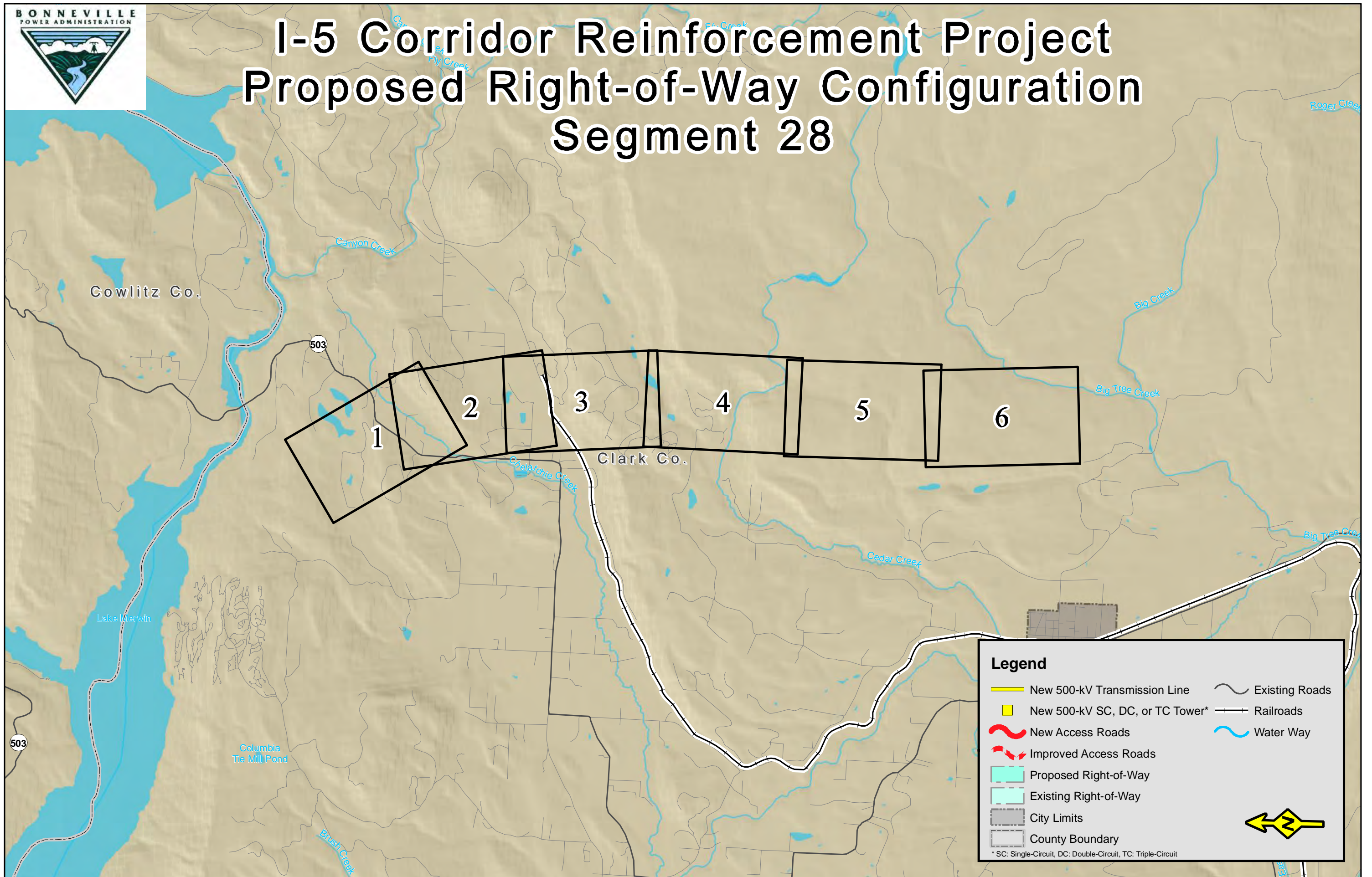


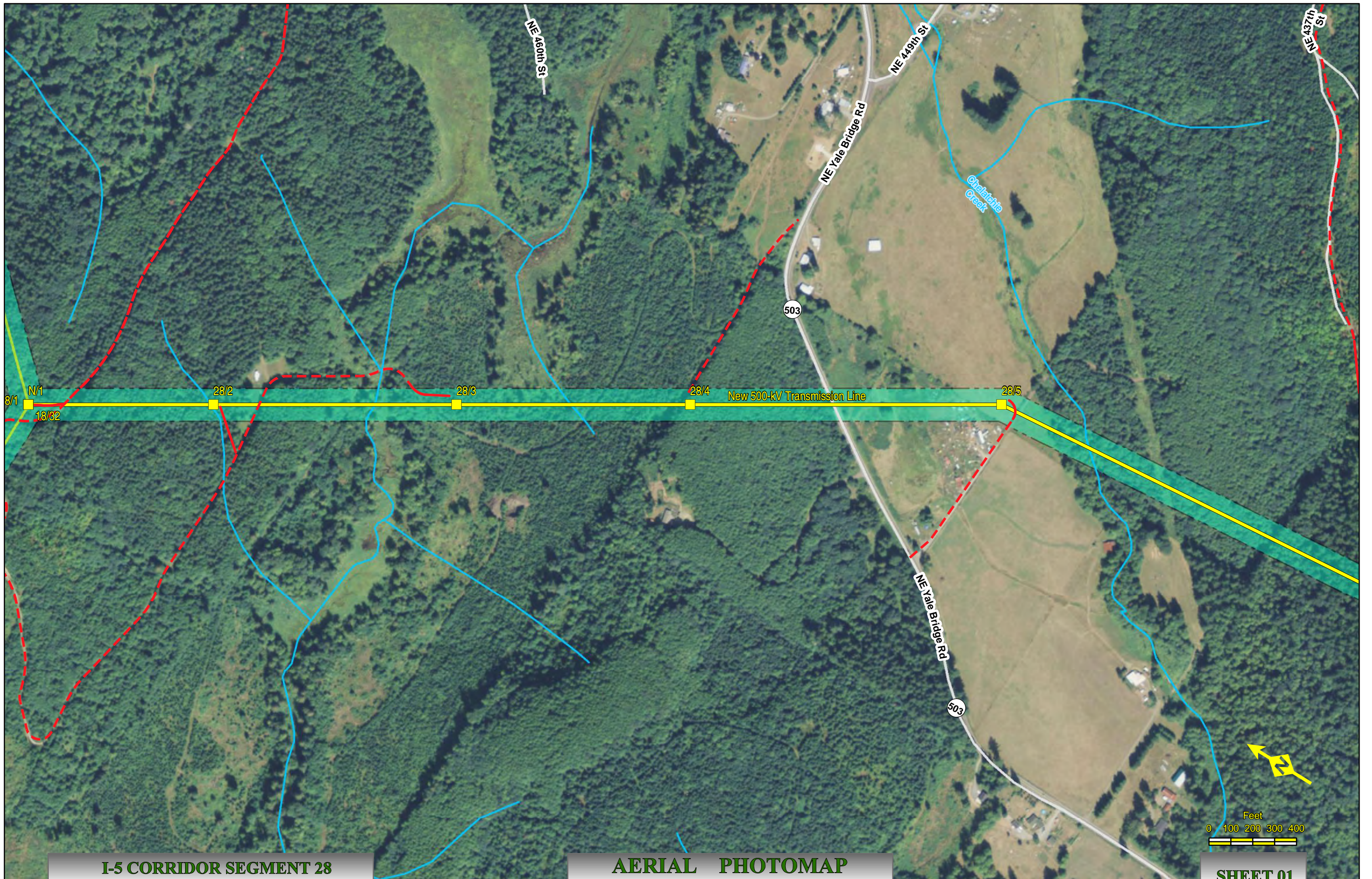






I-5 Corridor Reinforcement Project Proposed Right-of-Way Configuration Segment 28





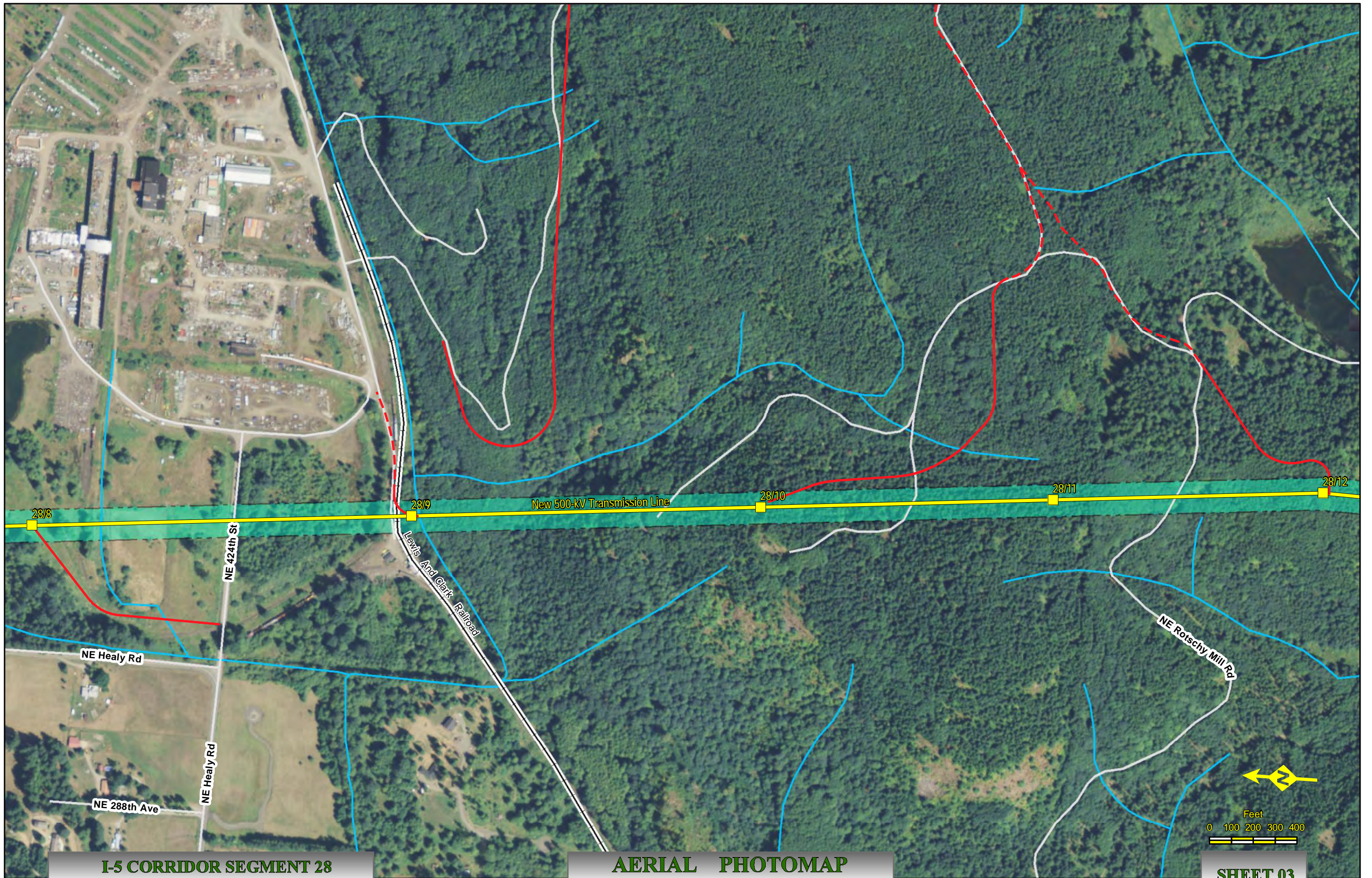


I-5 CORRIDOR SEGMENT 28
NAIP Ortho 2009 Clark Co., Wa.

AERIAL PHOTOMAP
Scale : 1" = 400'

Created: Jul 27, 2011

SHEET 02

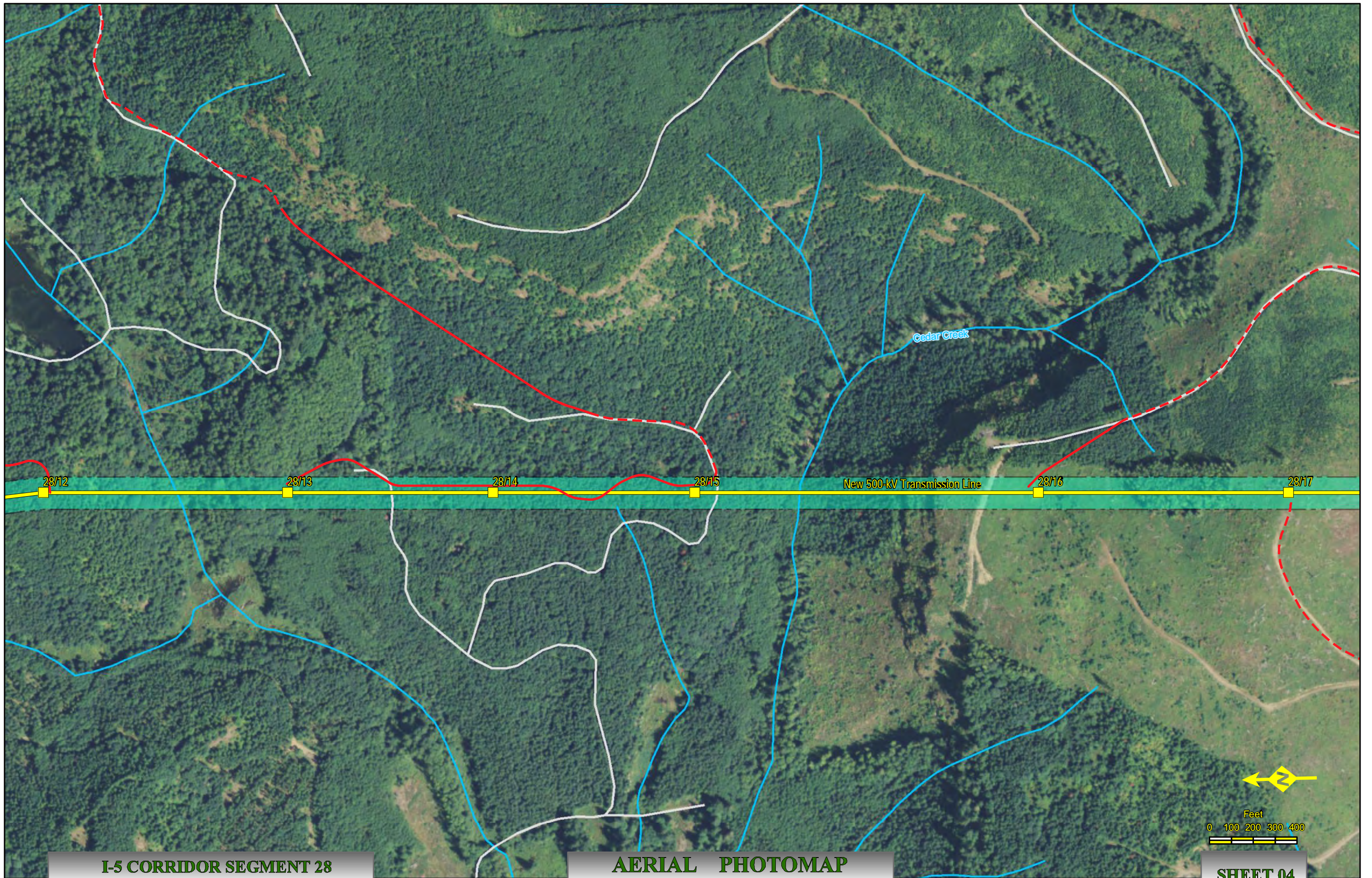


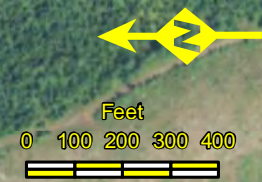
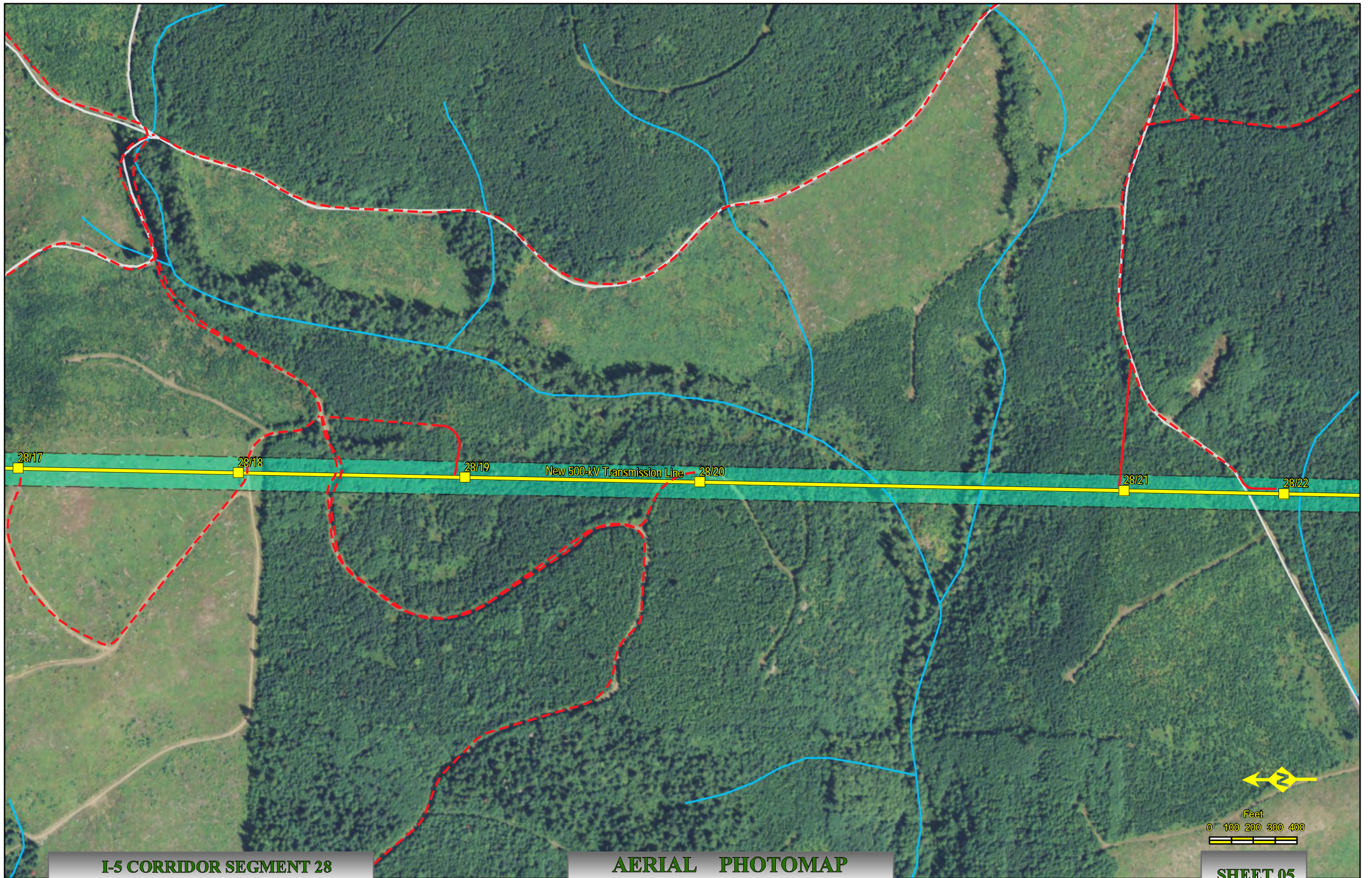
I-5 CORRIDOR SEGMENT 28
NAIP Ortho 2009 Clark Co., Wa.

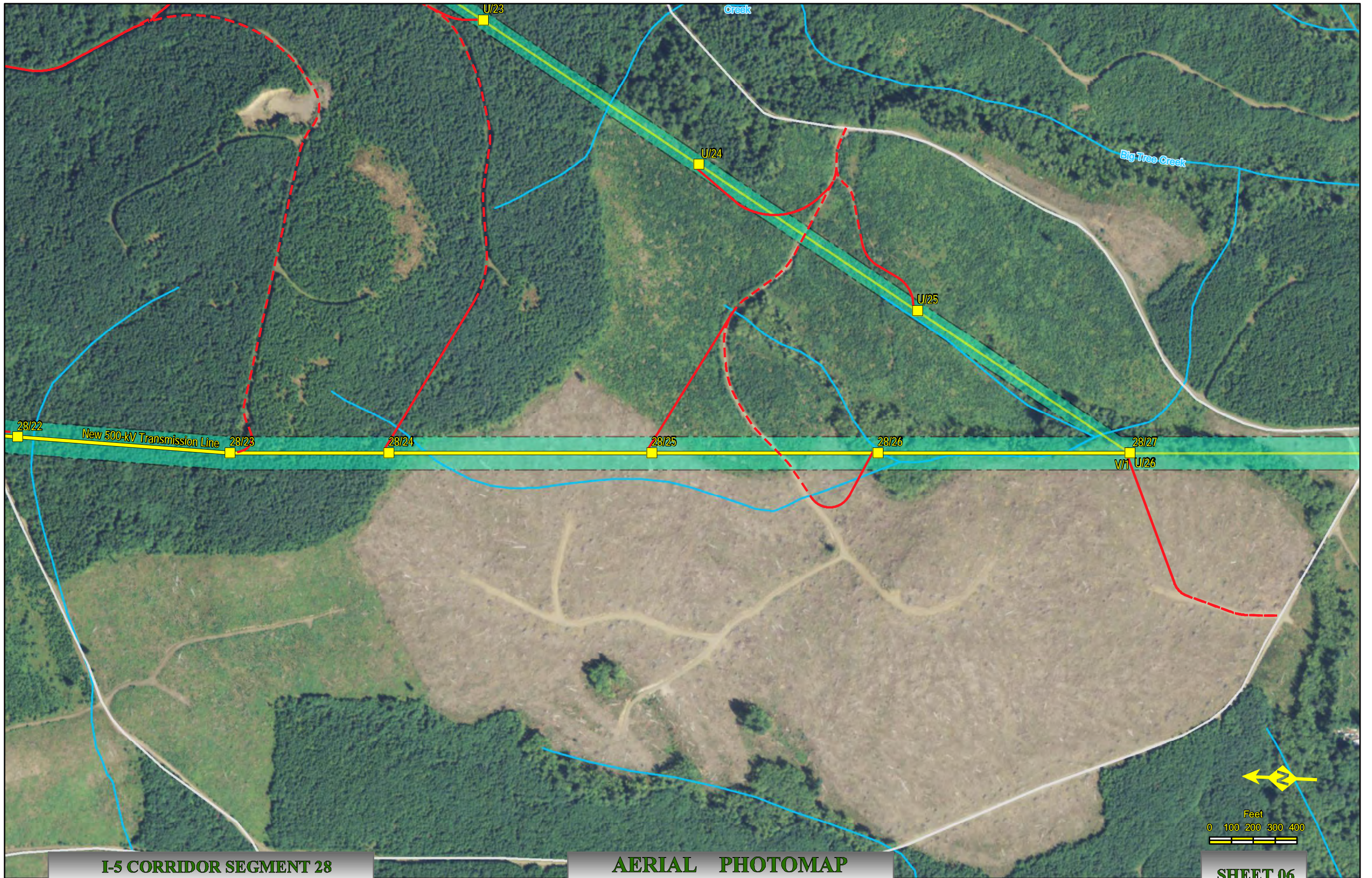
AERIAL PHOTOMAP
Scale : 1" = 400'

Created: Jul 27, 2011

SHEET 03

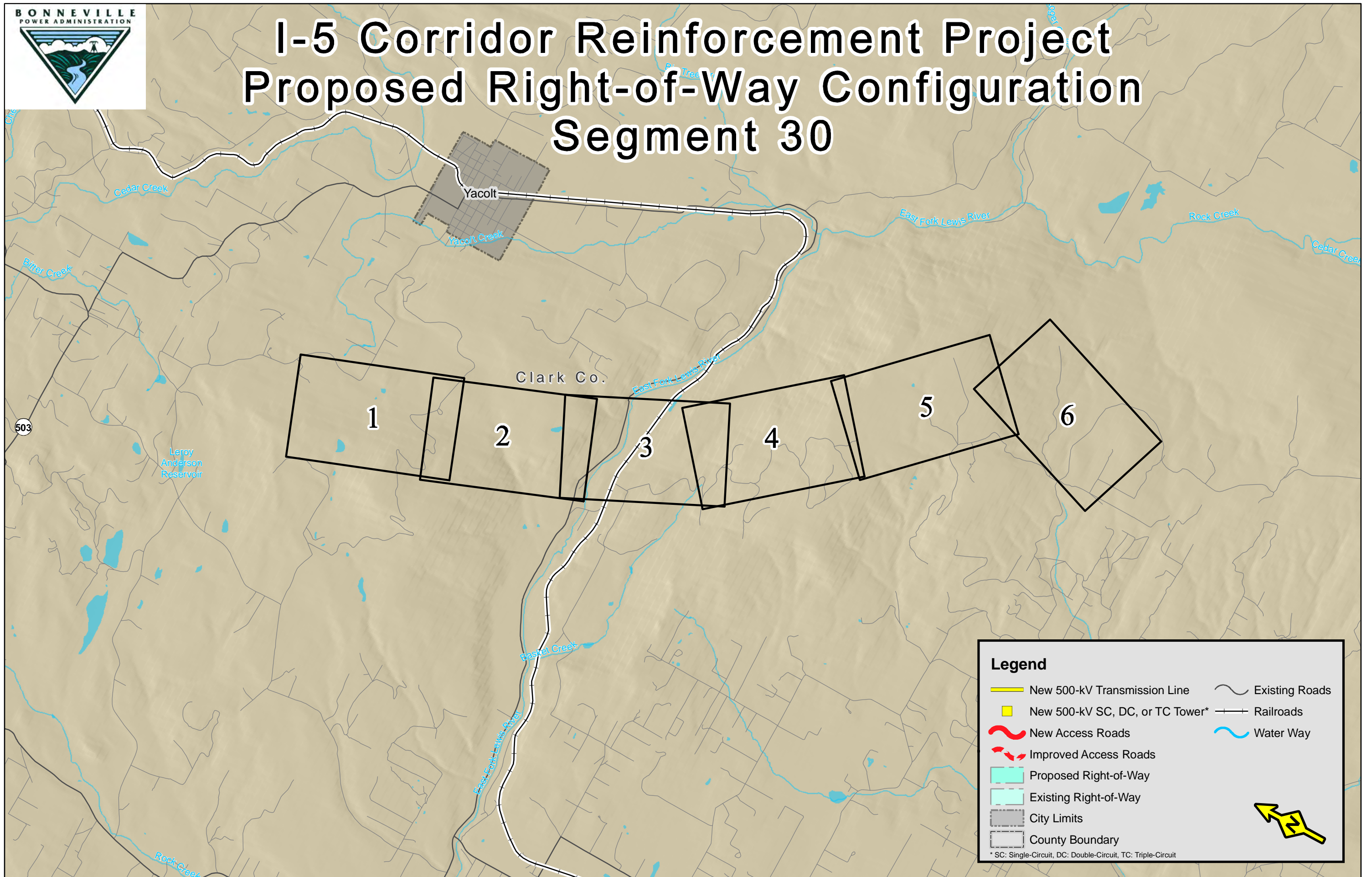








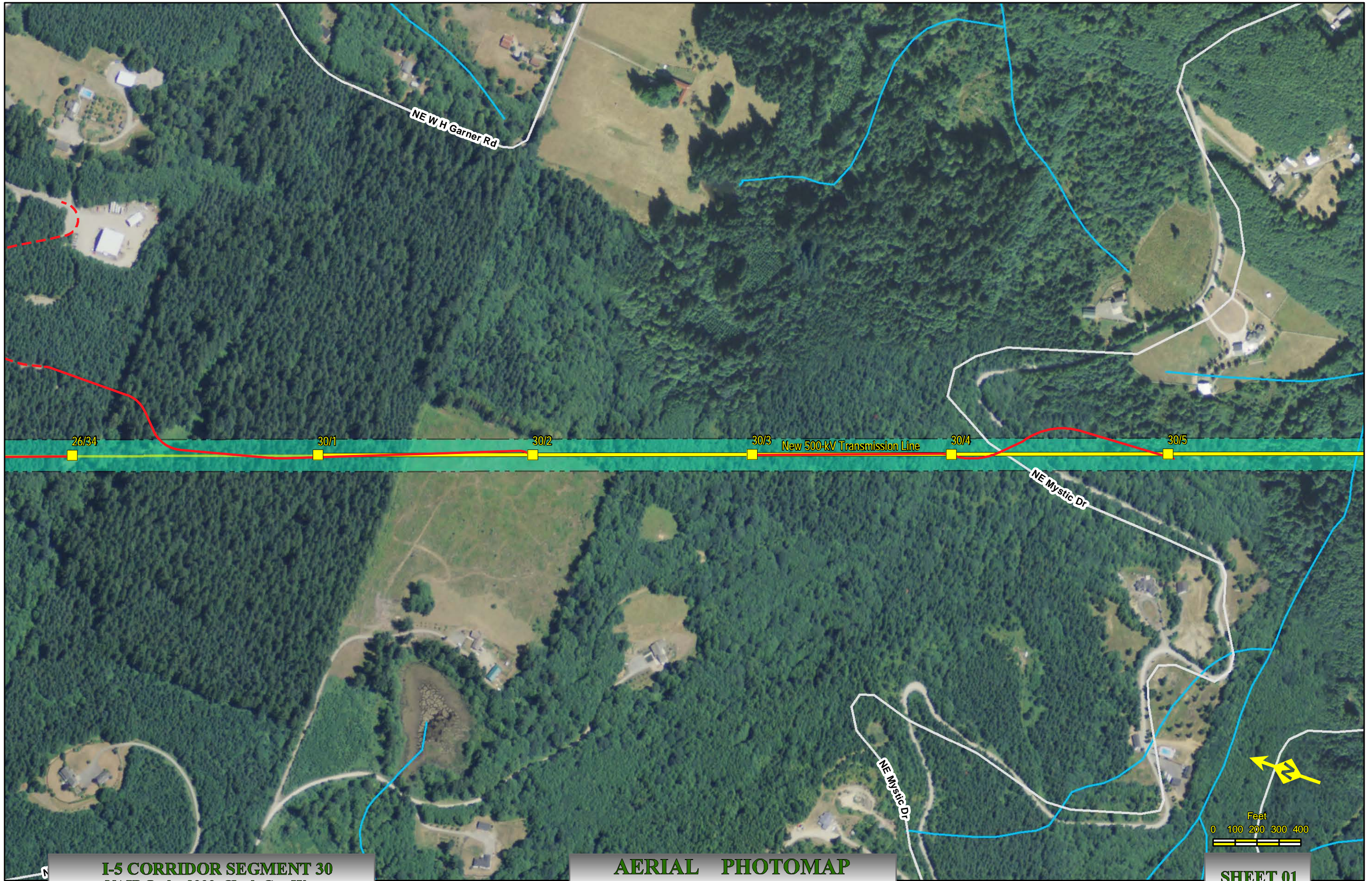
I-5 Corridor Reinforcement Project Proposed Right-of-Way Configuration Segment 30



Legend

- New 500-kV Transmission Line
- New 500-kV SC, DC, or TC Tower*
- New Access Roads
- Improved Access Roads
- Proposed Right-of-Way
- Existing Right-of-Way
- City Limits
- County Boundary
- Existing Roads
- Railroads
- Water Way

* SC: Single-Circuit, DC: Double-Circuit, TC: Triple-Circuit

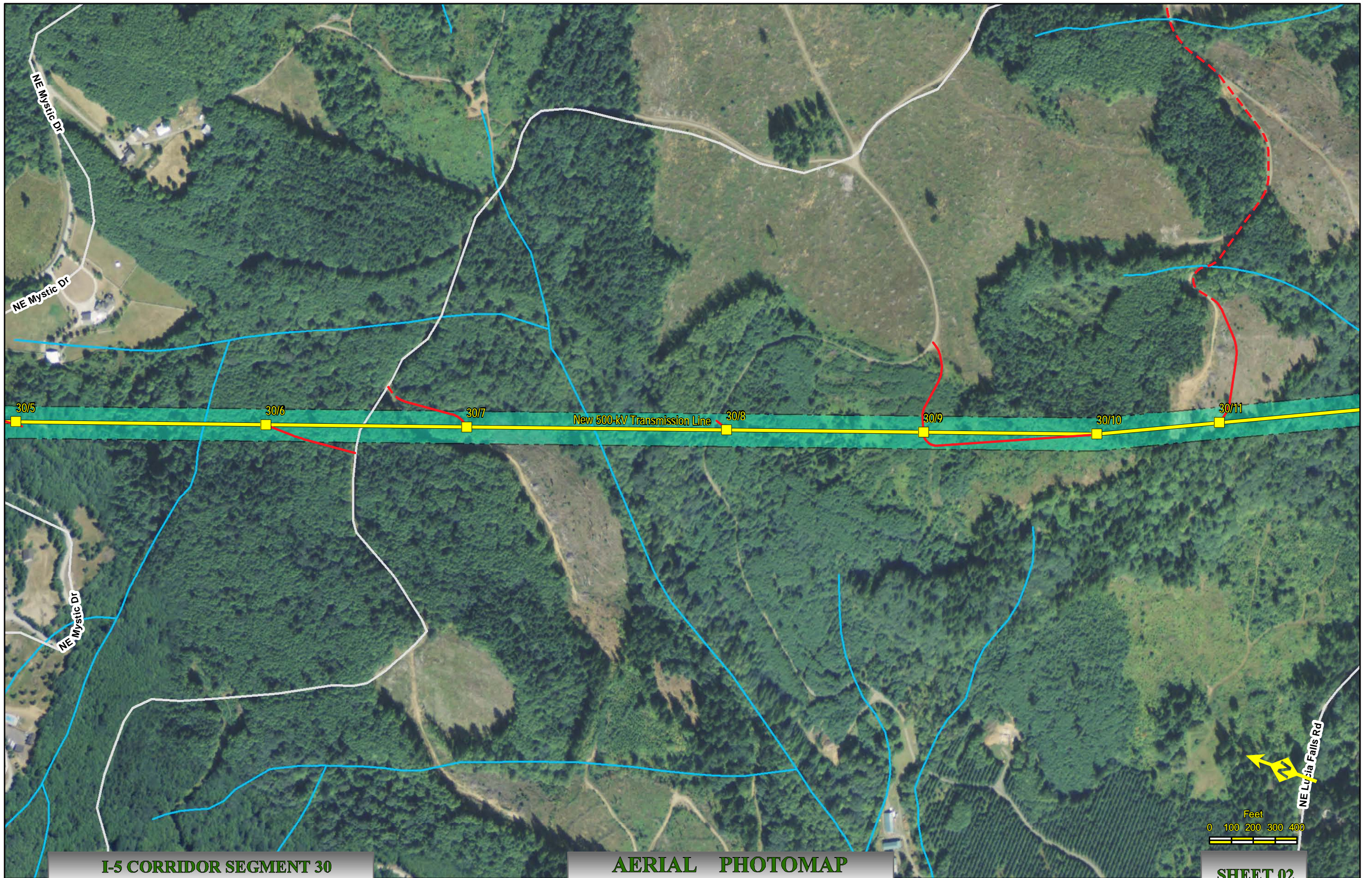


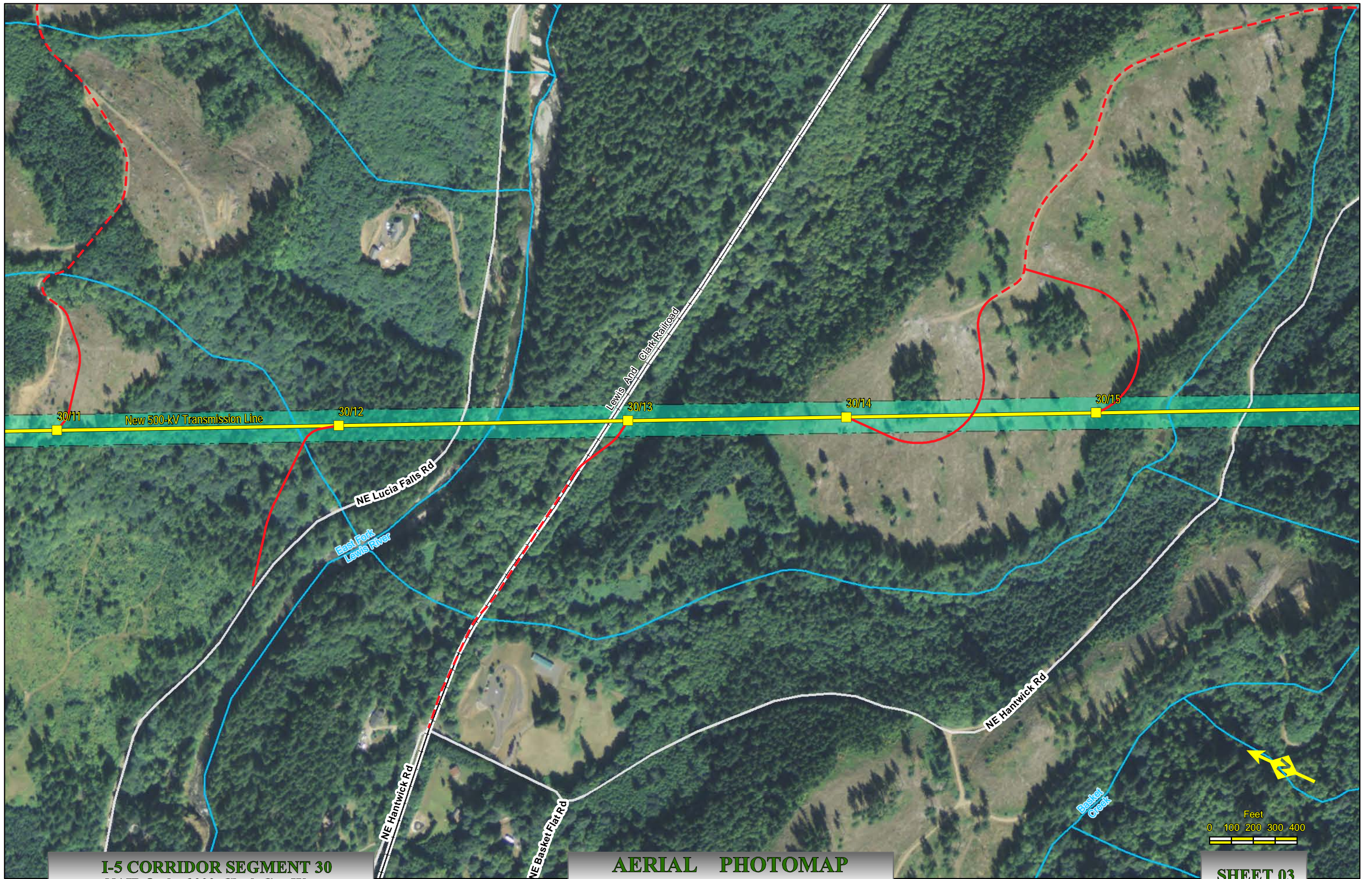
I-5 CORRIDOR SEGMENT 30
NAIP Ortho 2009 Clark Co., Wa.

AERIAL PHOTOMAP
Scale : 1" = 400'

Created: Jul 06, 2011

SHEET 01



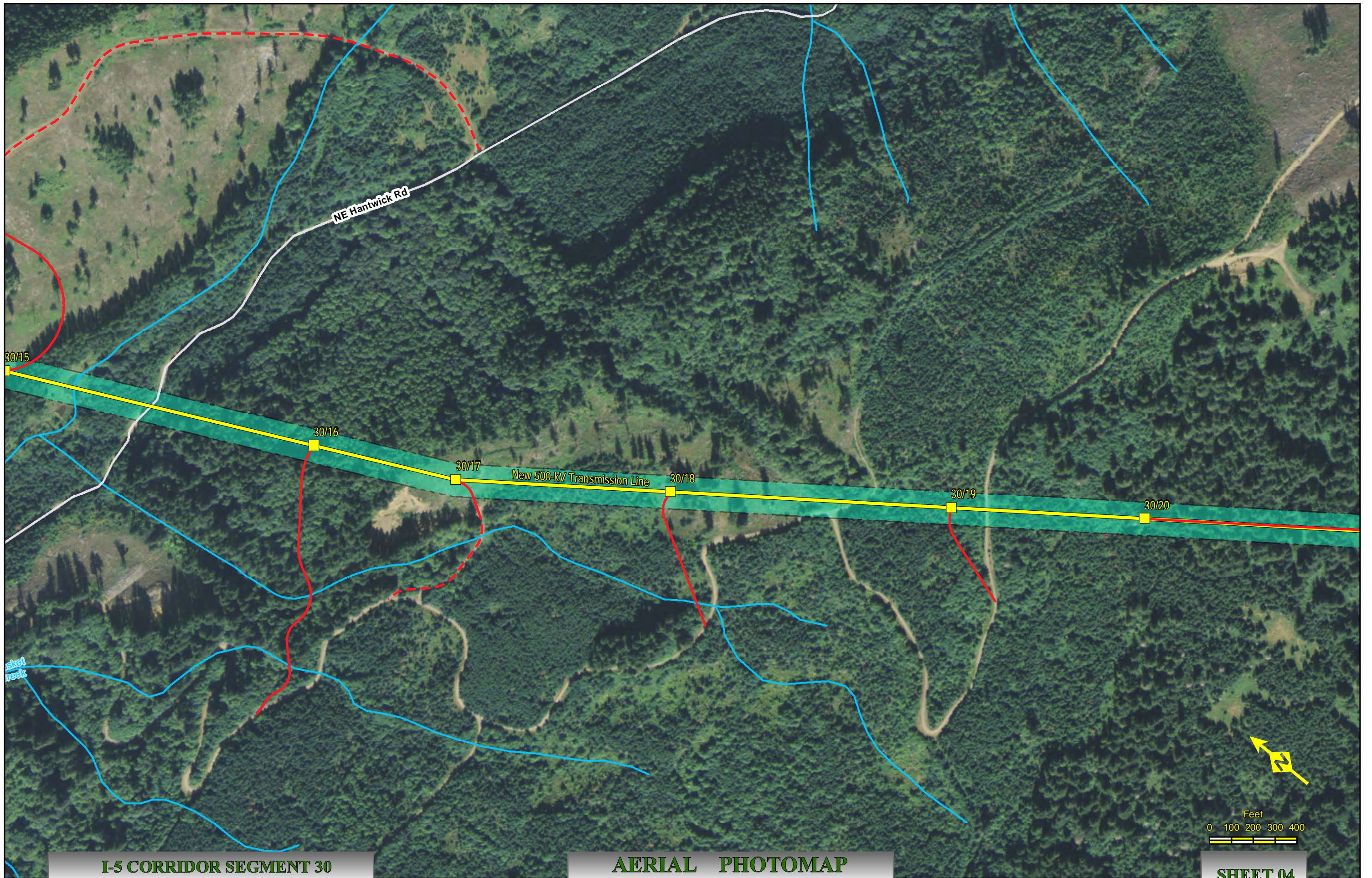


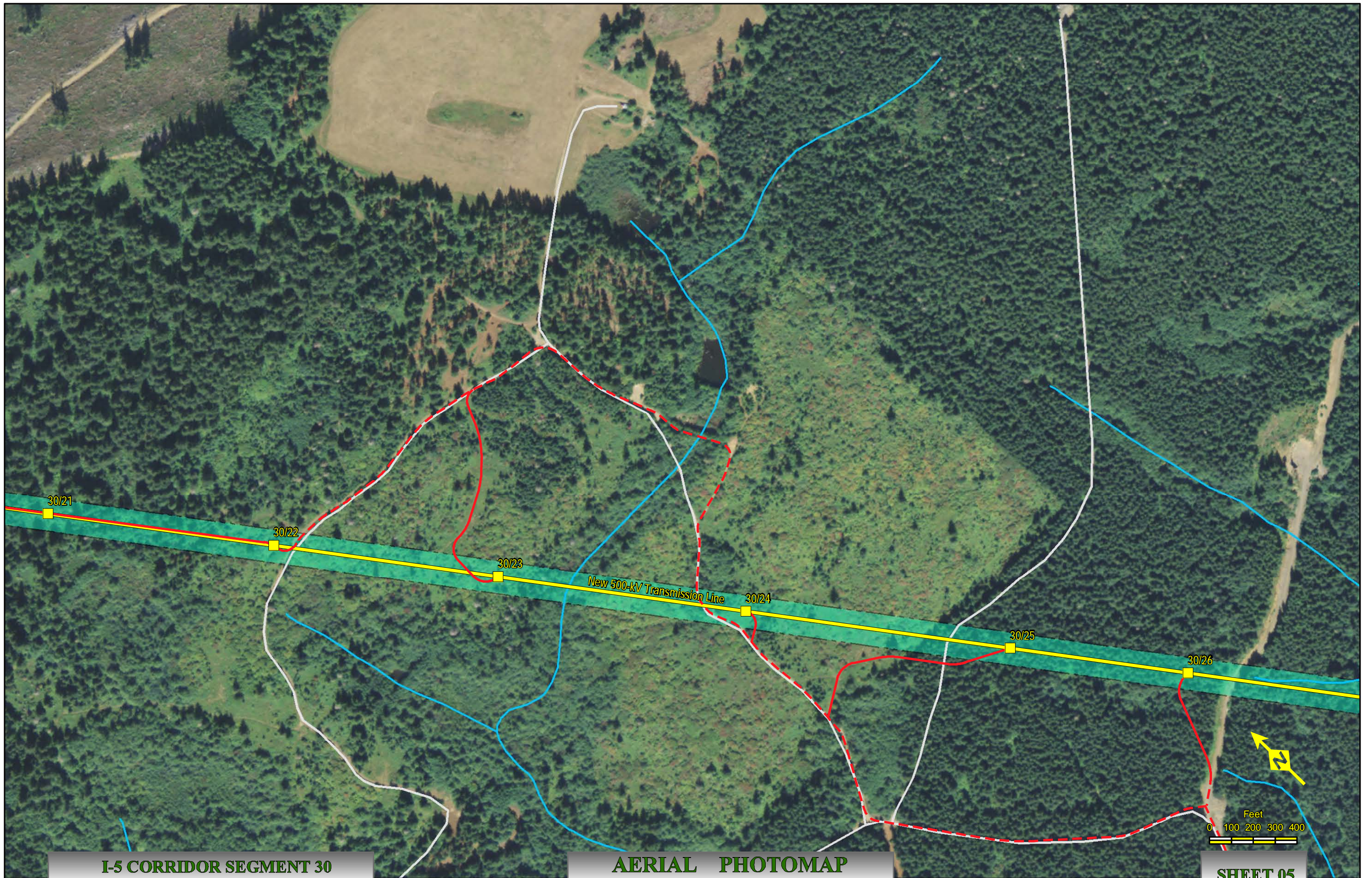
I-5 CORRIDOR SEGMENT 30
NAIP Ortho 2009 Clark Co., Wa.

AERIAL PHOTOMAP
Scale : 1" = 400'

Created: Jul 06, 2011

SHEET 03



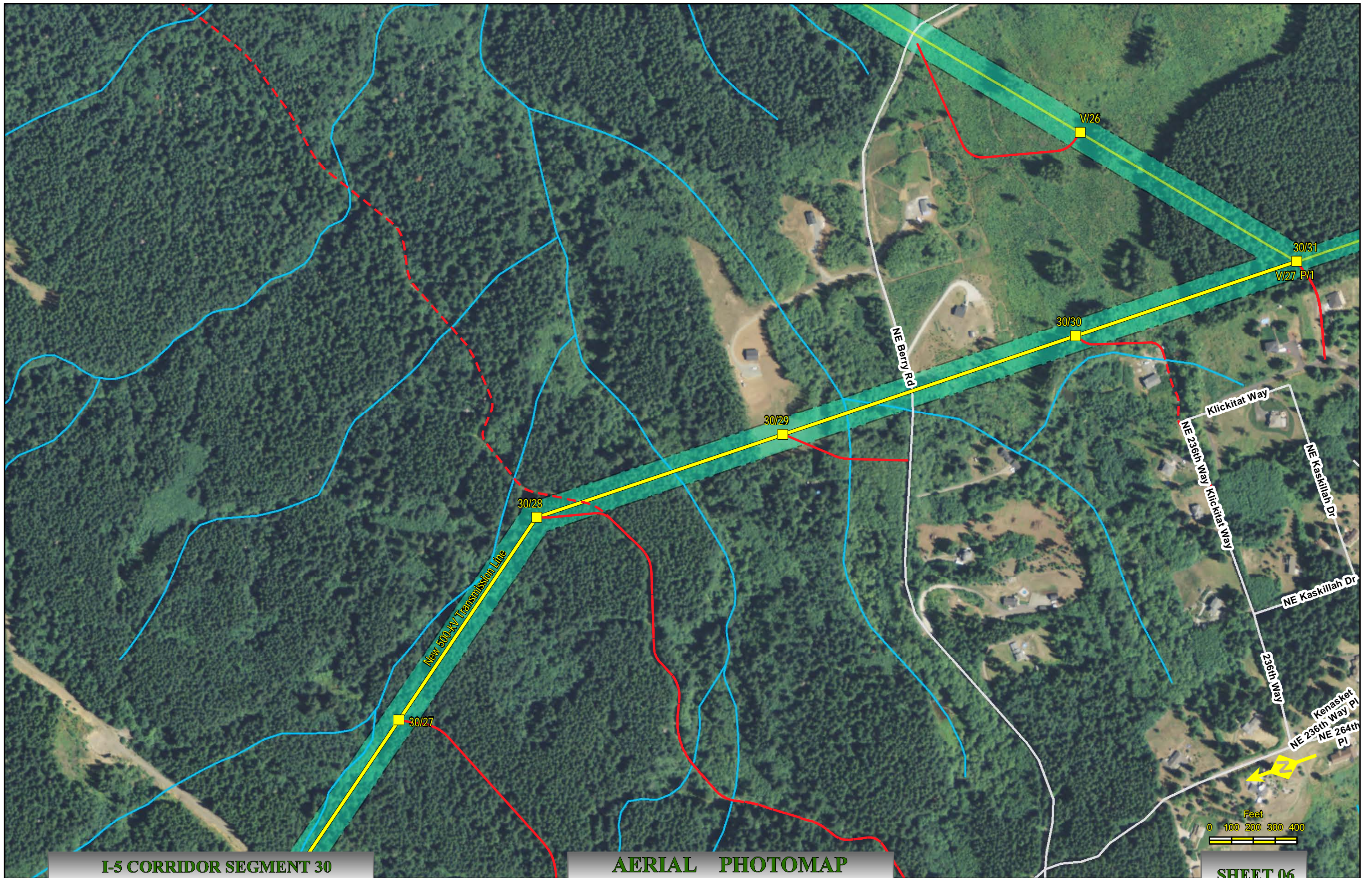


I-5 CORRIDOR SEGMENT 30
NAIP Ortho 2009 Clark Co., Wa.

AERIAL PHOTOMAP
Scale : 1" = 400'

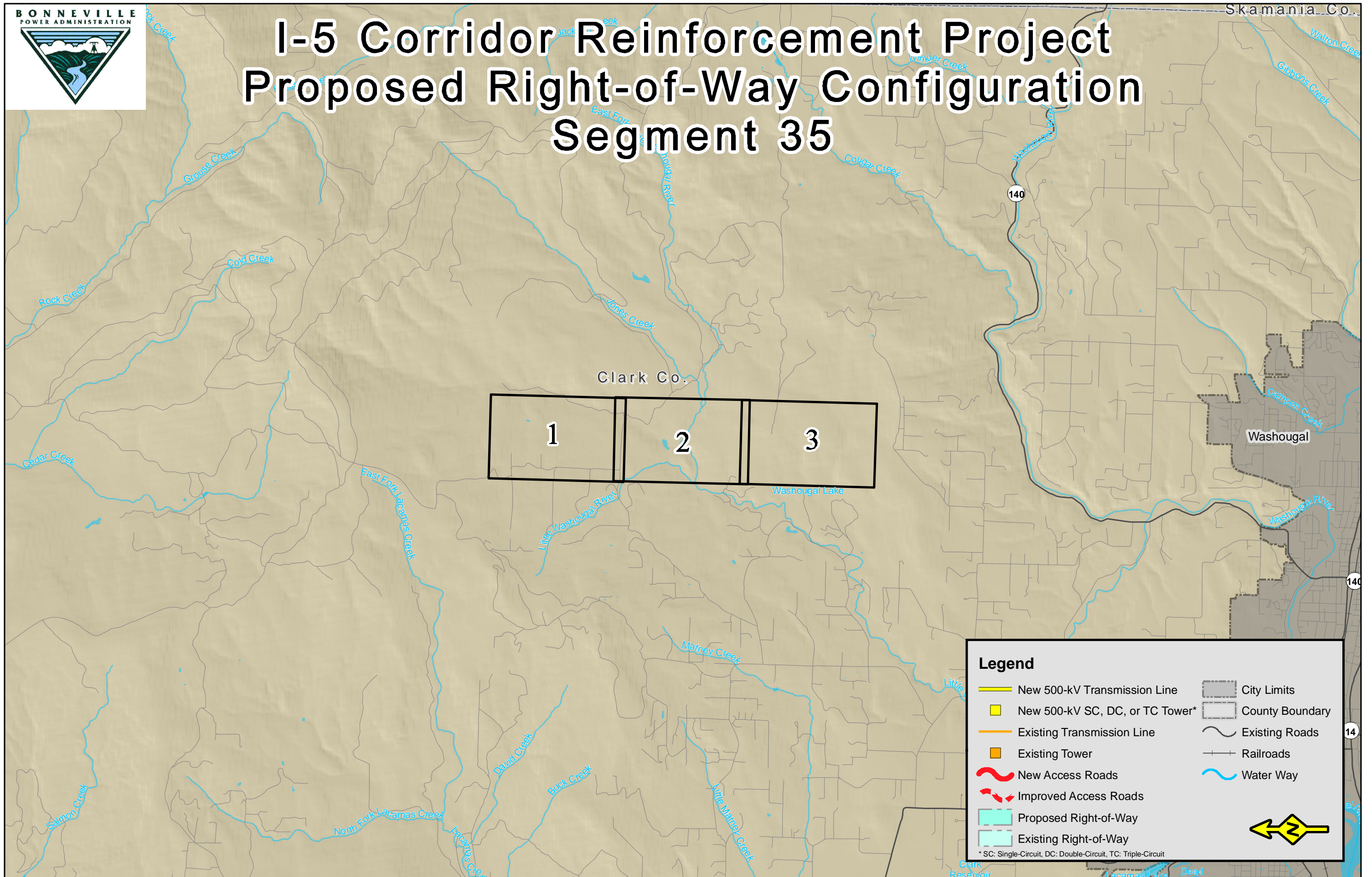
Created: Jul 06, 2011

SHEET 05





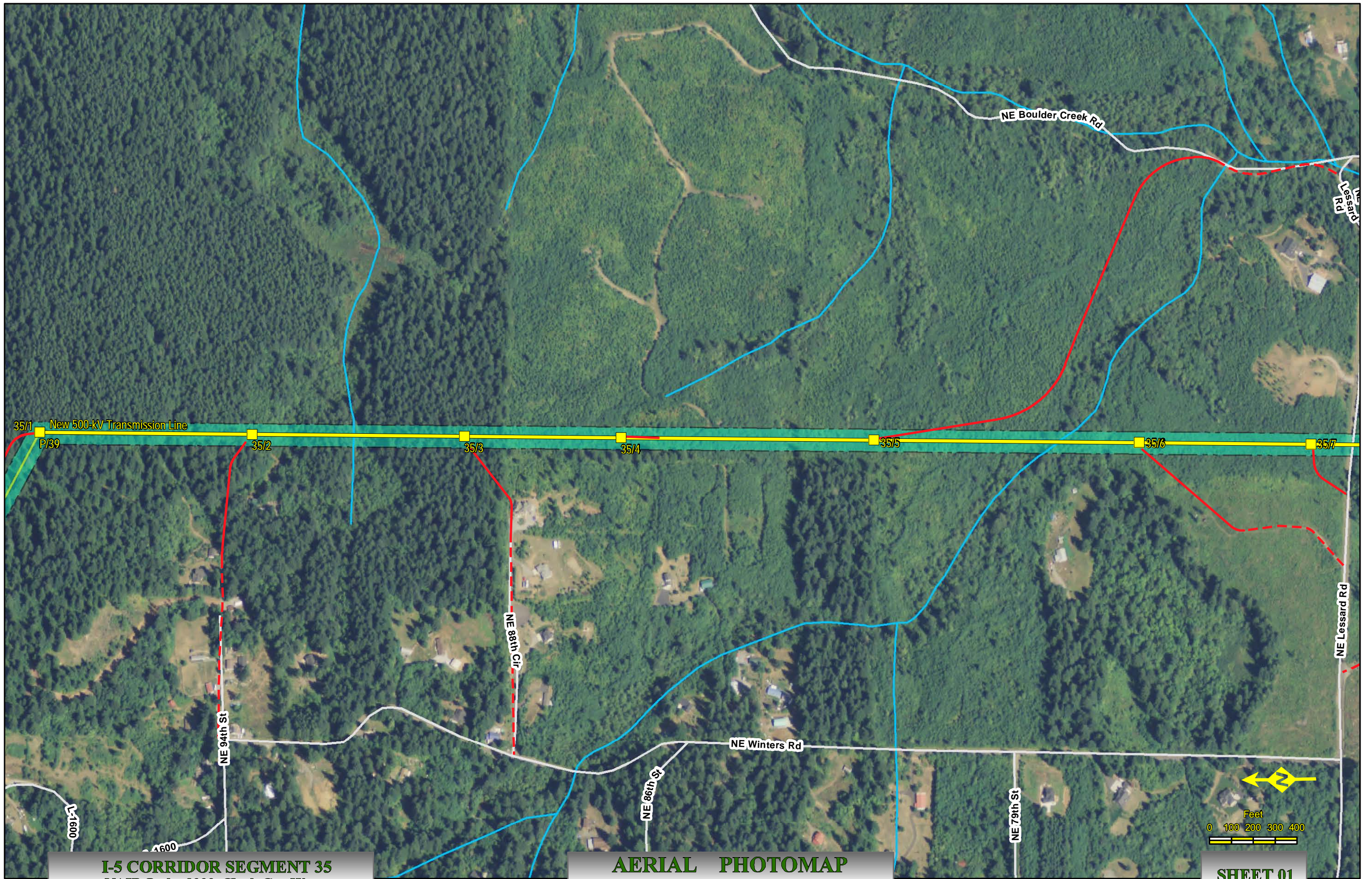
I-5 Corridor Reinforcement Project Proposed Right-of-Way Configuration Segment 35



Legend

New 500-kV Transmission Line	City Limits
New 500-kV SC, DC, or TC Tower*	County Boundary
Existing Transmission Line	Existing Roads
Existing Tower	Railroads
New Access Roads	Water Way
Improved Access Roads	
Proposed Right-of-Way	
Existing Right-of-Way	

* SC: Single-Circuit, DC: Double-Circuit, TC: Triple-Circuit

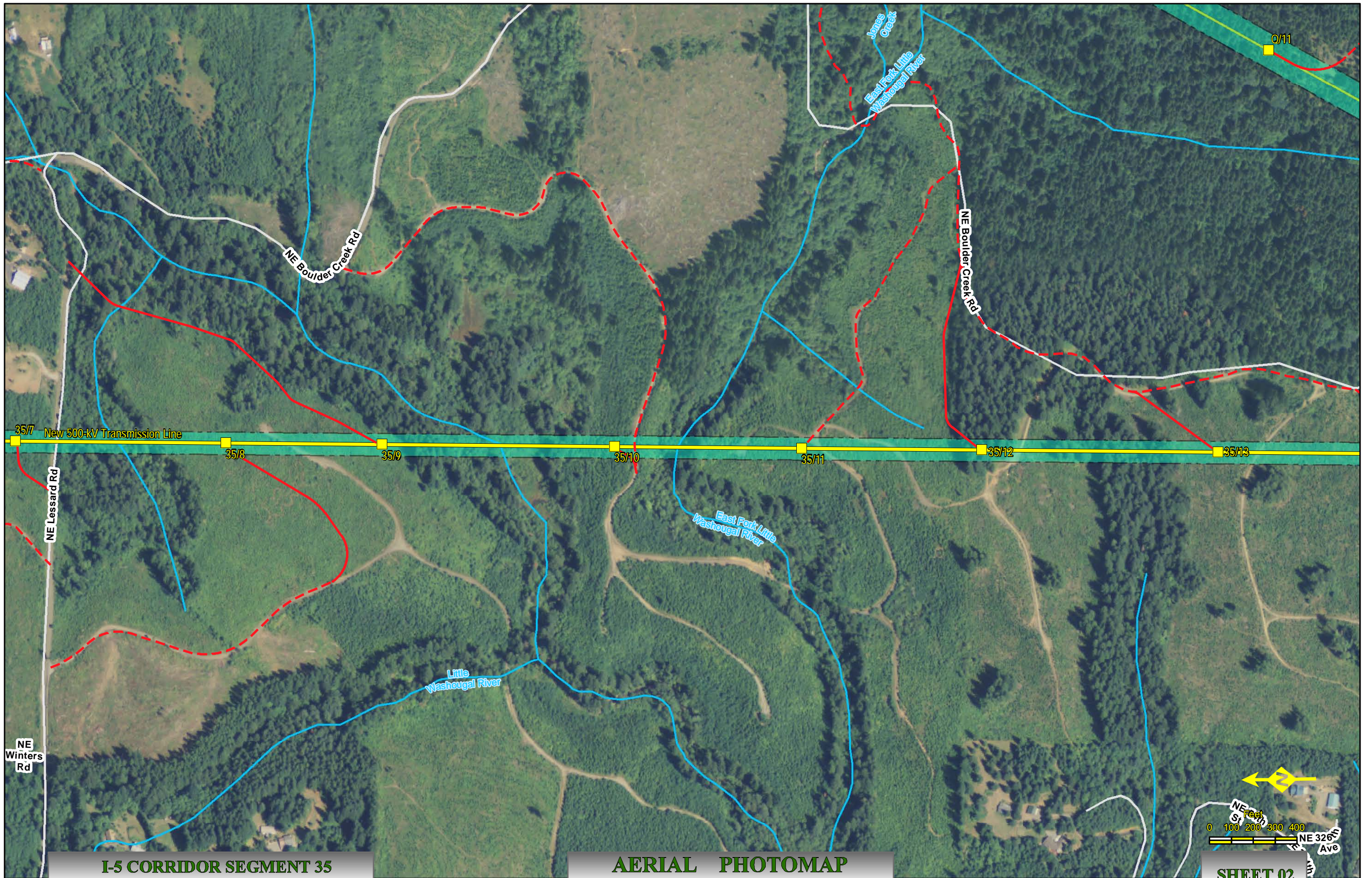


I-5 CORRIDOR SEGMENT 35
NAIP Ortho 2009 Clark Co., Wa.

AERIAL PHOTOMAP
Scale : 1" = 400'

Created: Jun 10, 2011

SHEET 01

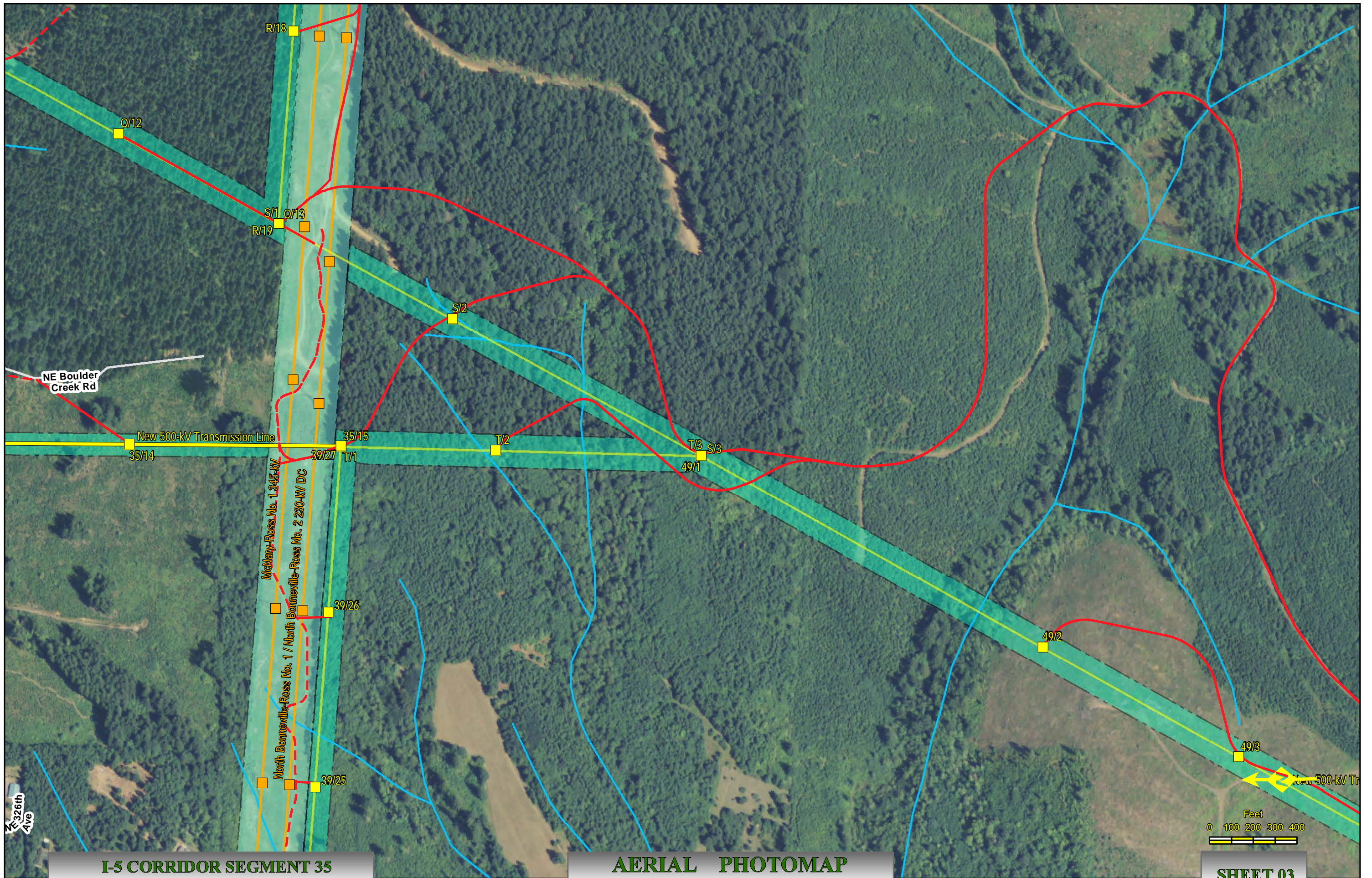


I-5 CORRIDOR SEGMENT 35
NAIP Ortho 2009 Clark Co., Wa.

AERIAL PHOTOMAP
Scale : 1" = 400'

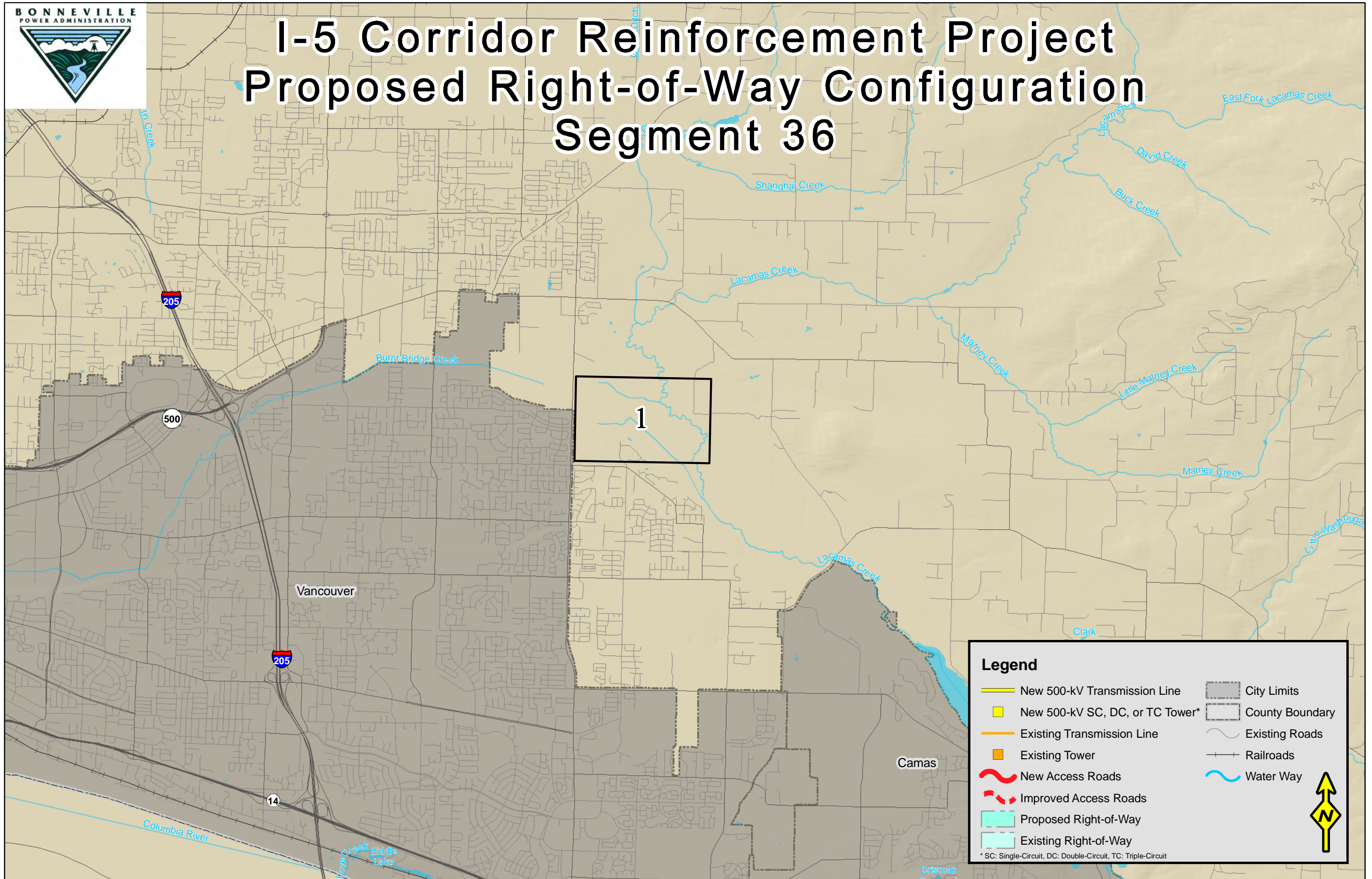
Created: Jun 10, 2011

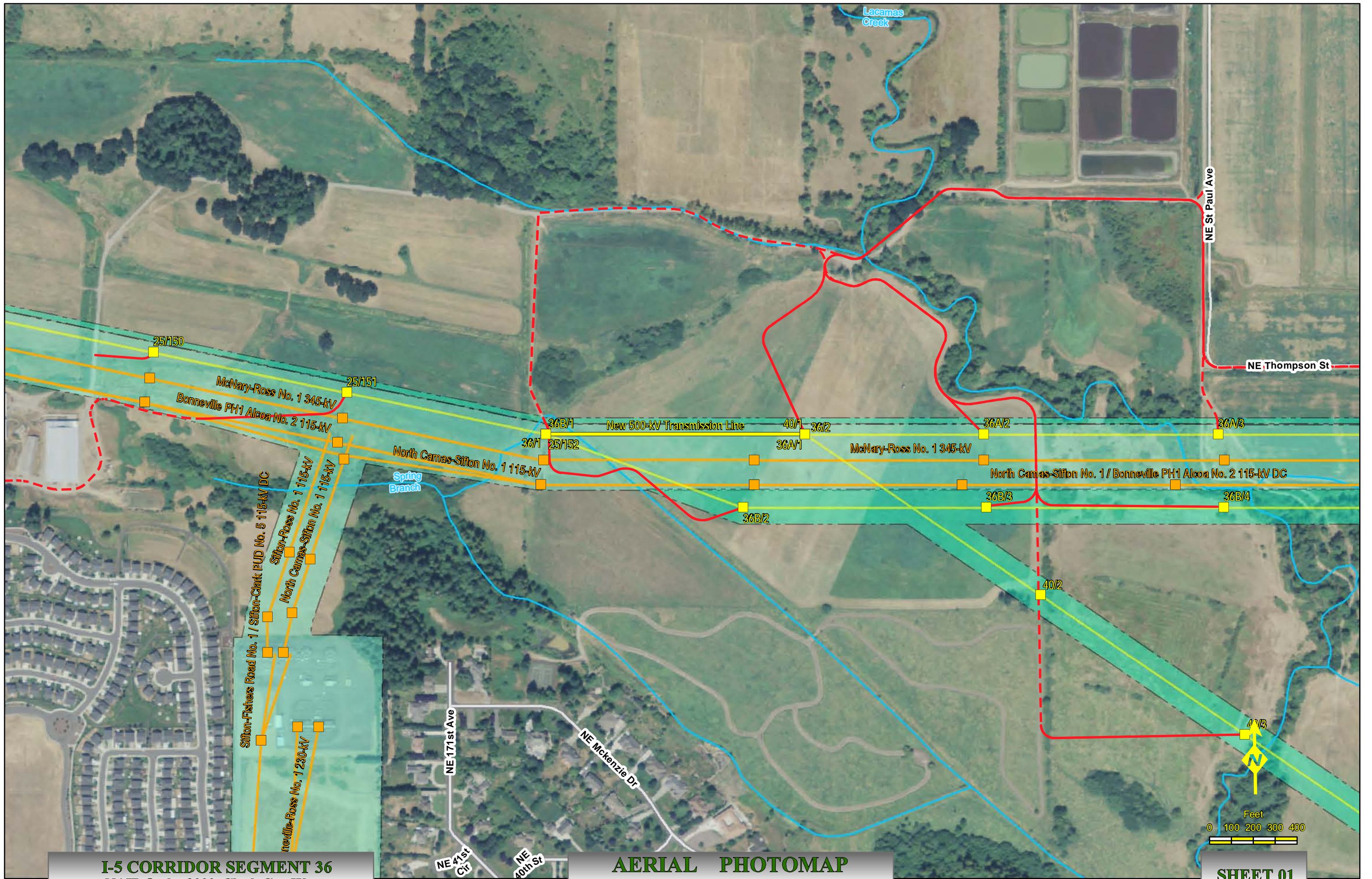
SHEET 02





I-5 Corridor Reinforcement Project Proposed Right-of-Way Configuration Segment 36






I-5 CORRIDOR SEGMENT 36
 NAIP Ortho 2009 Clark Co., Wa.

AERIAL PHOTOMAP
 Scale : 1" = 400'

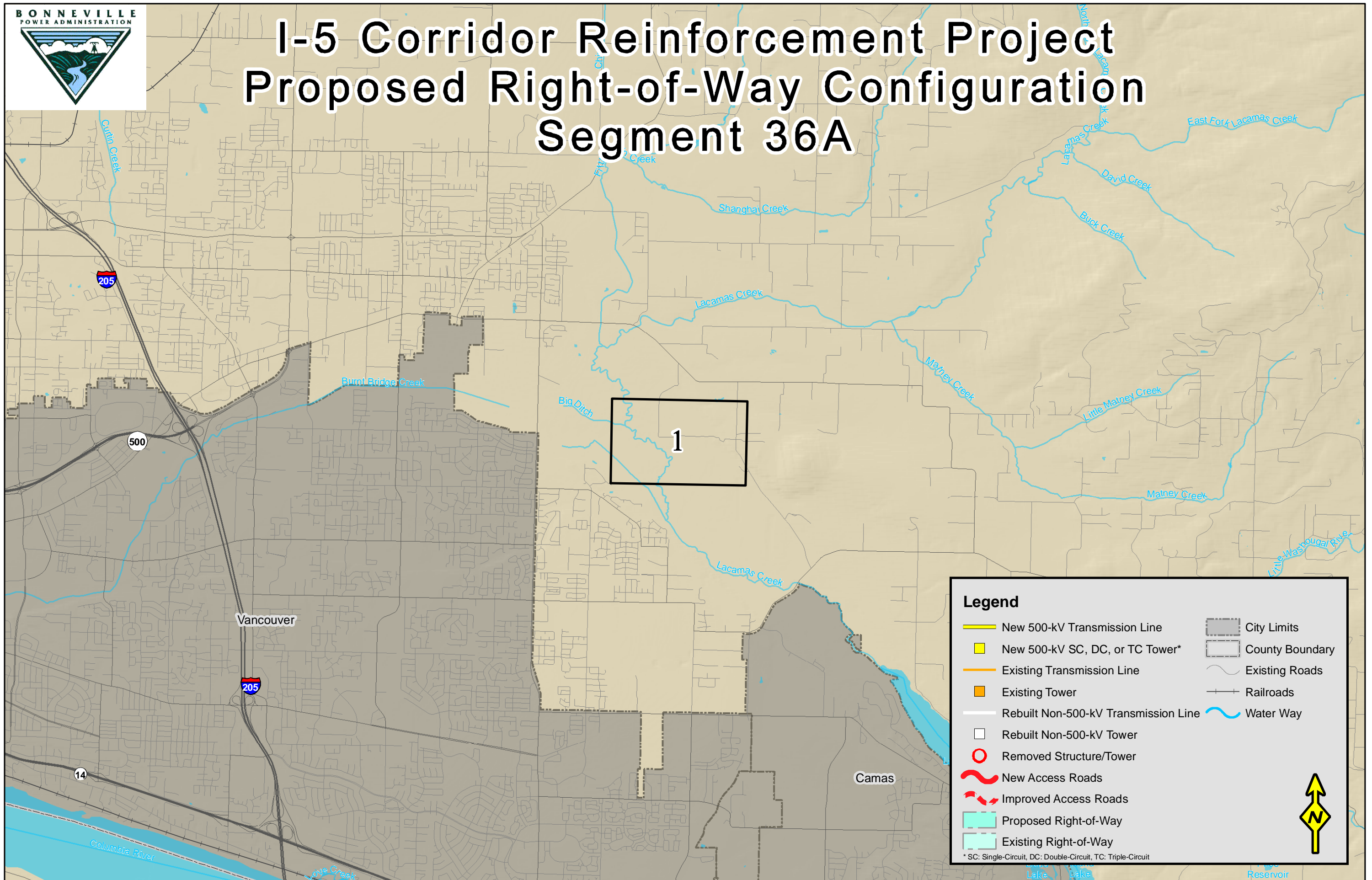
Created: Aug 31, 2011

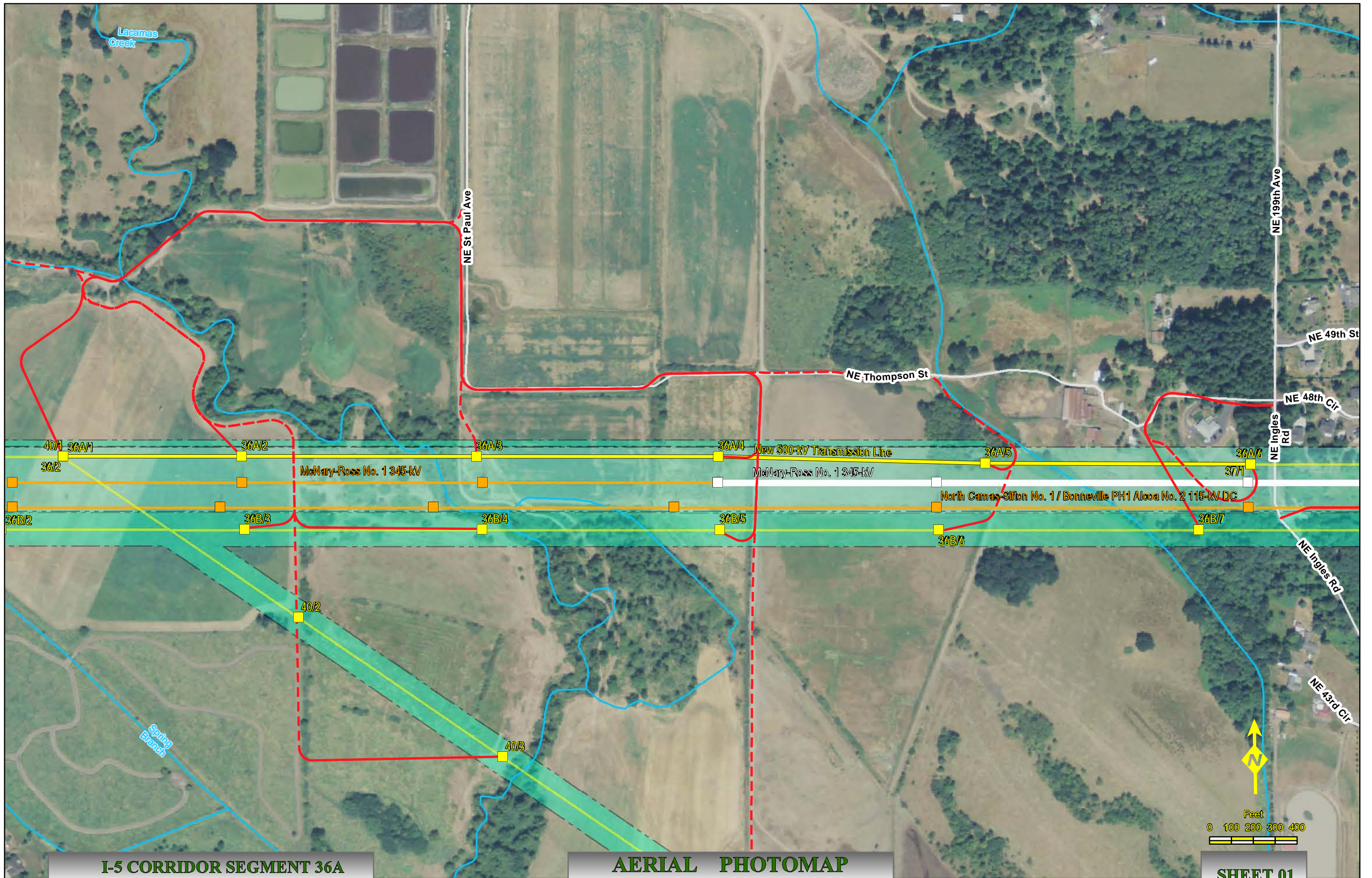
SHEET 01





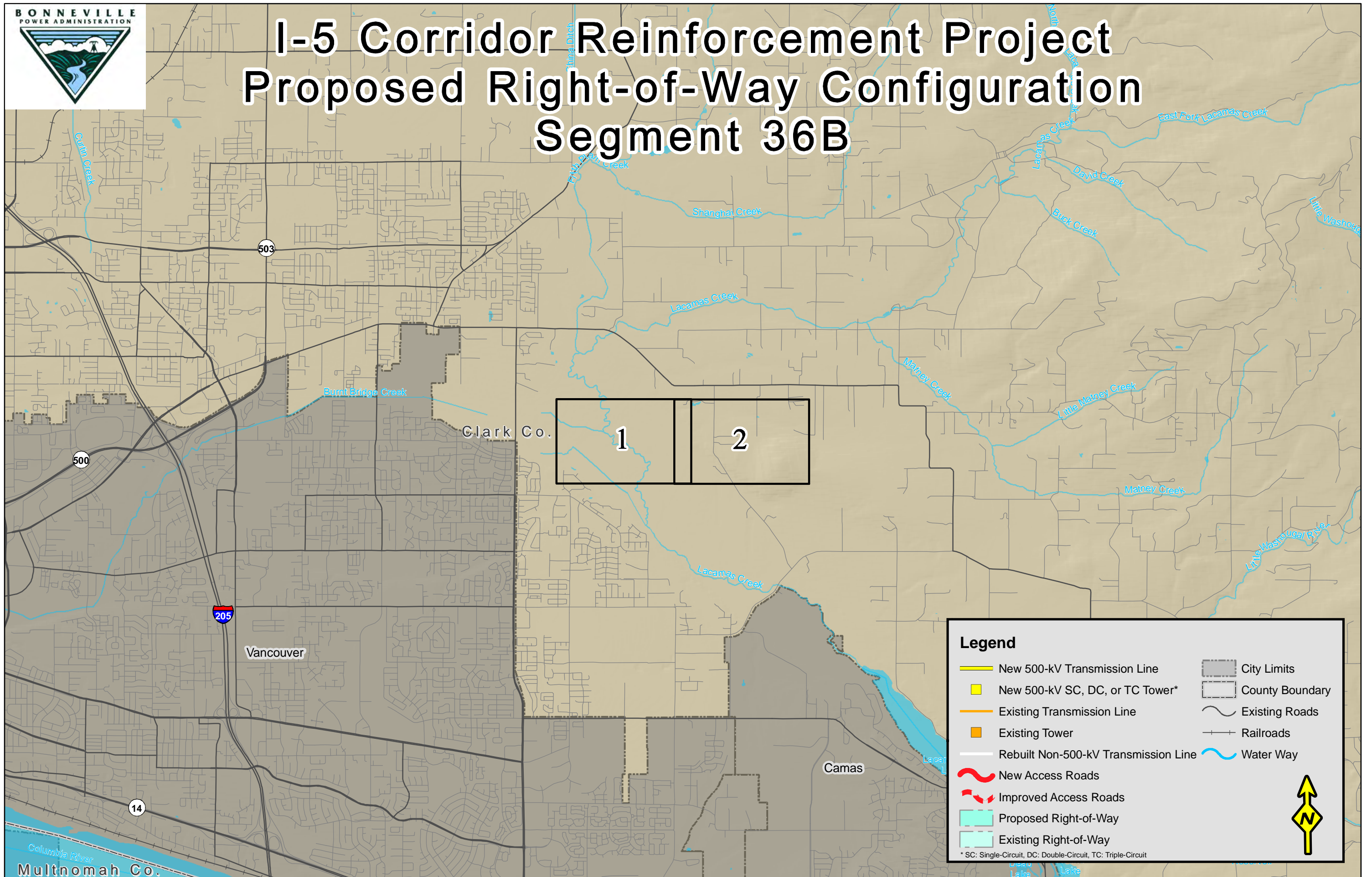
I-5 Corridor Reinforcement Project Proposed Right-of-Way Configuration Segment 36A

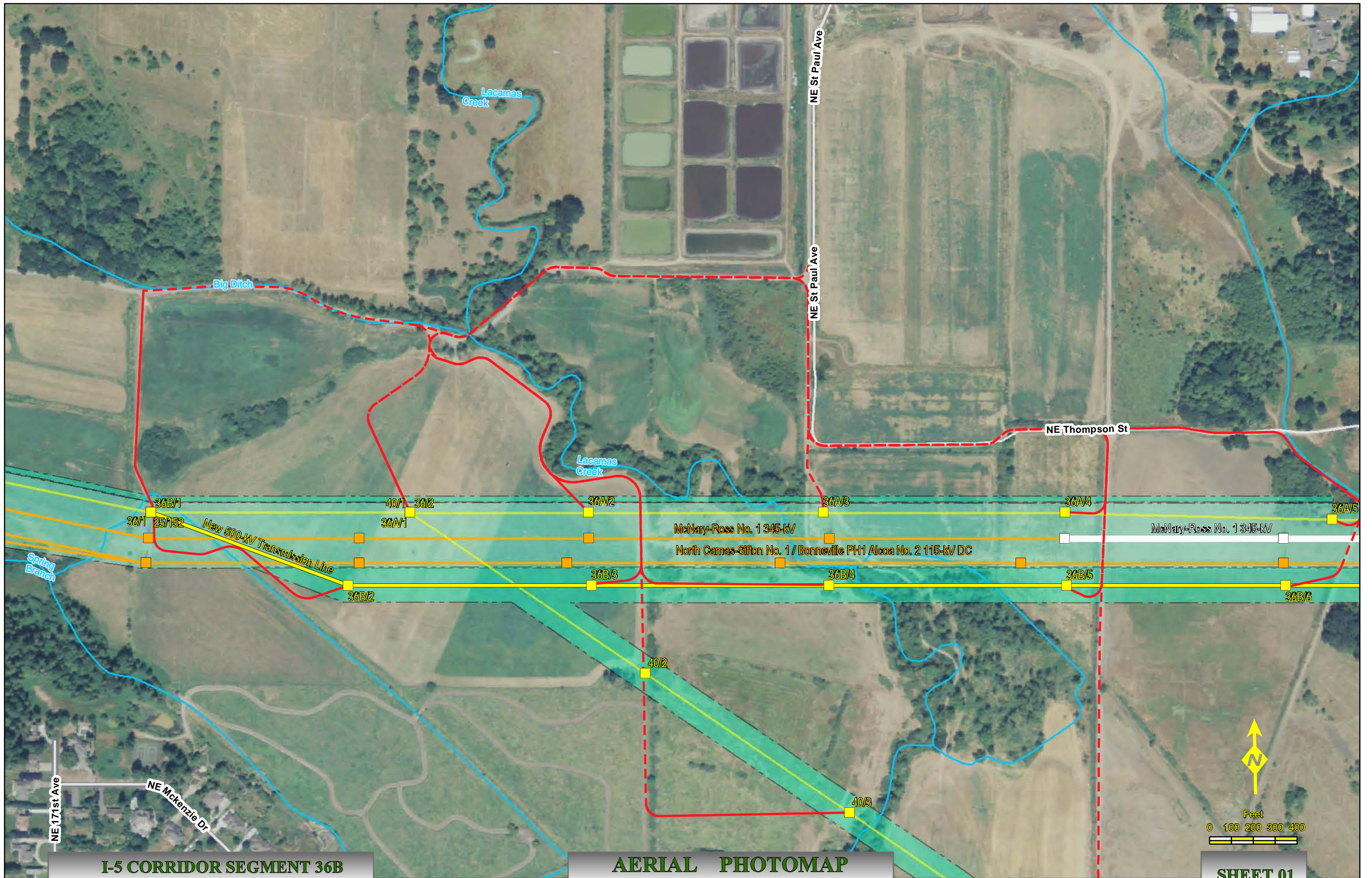


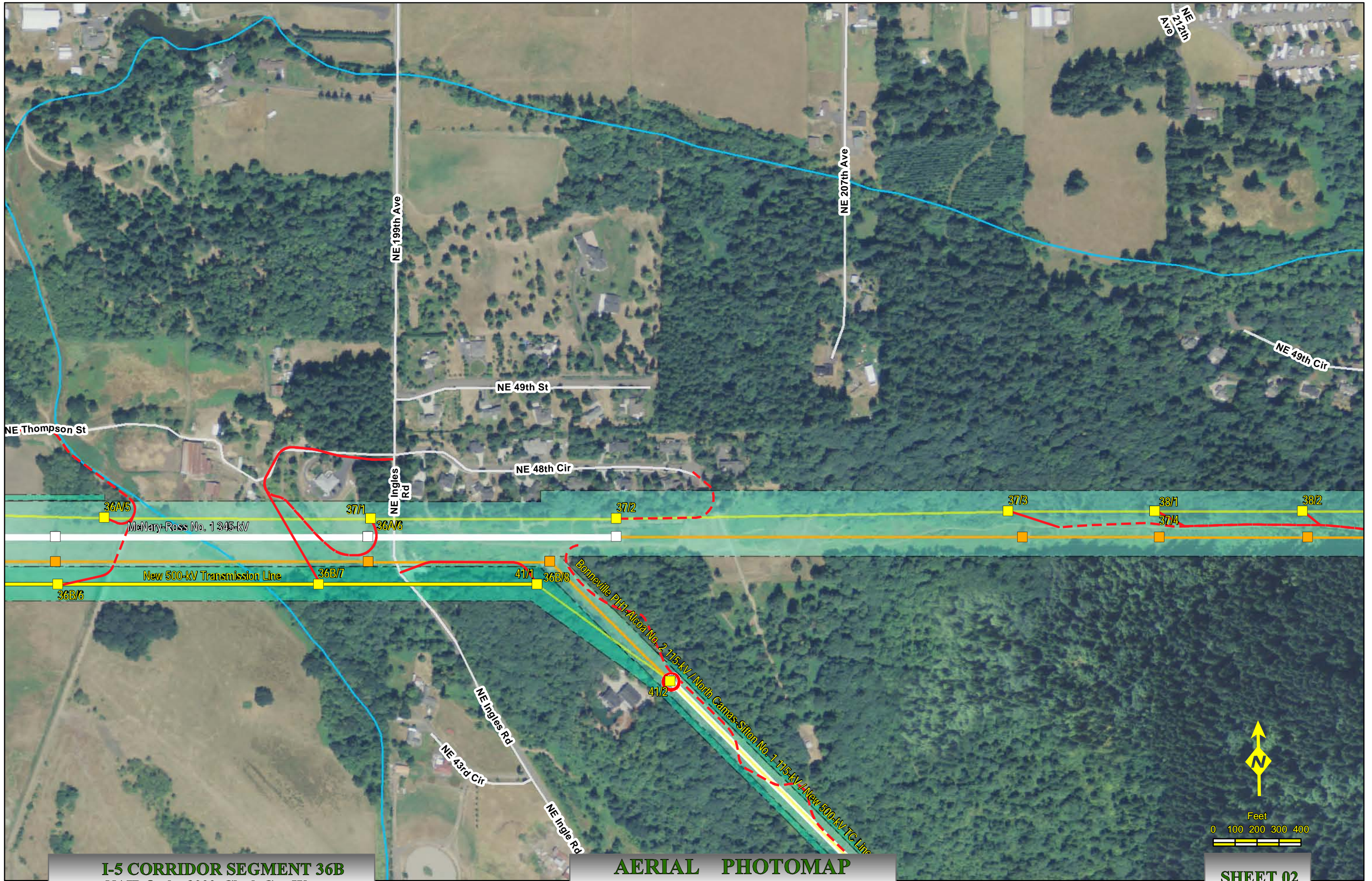




I-5 Corridor Reinforcement Project Proposed Right-of-Way Configuration Segment 36B

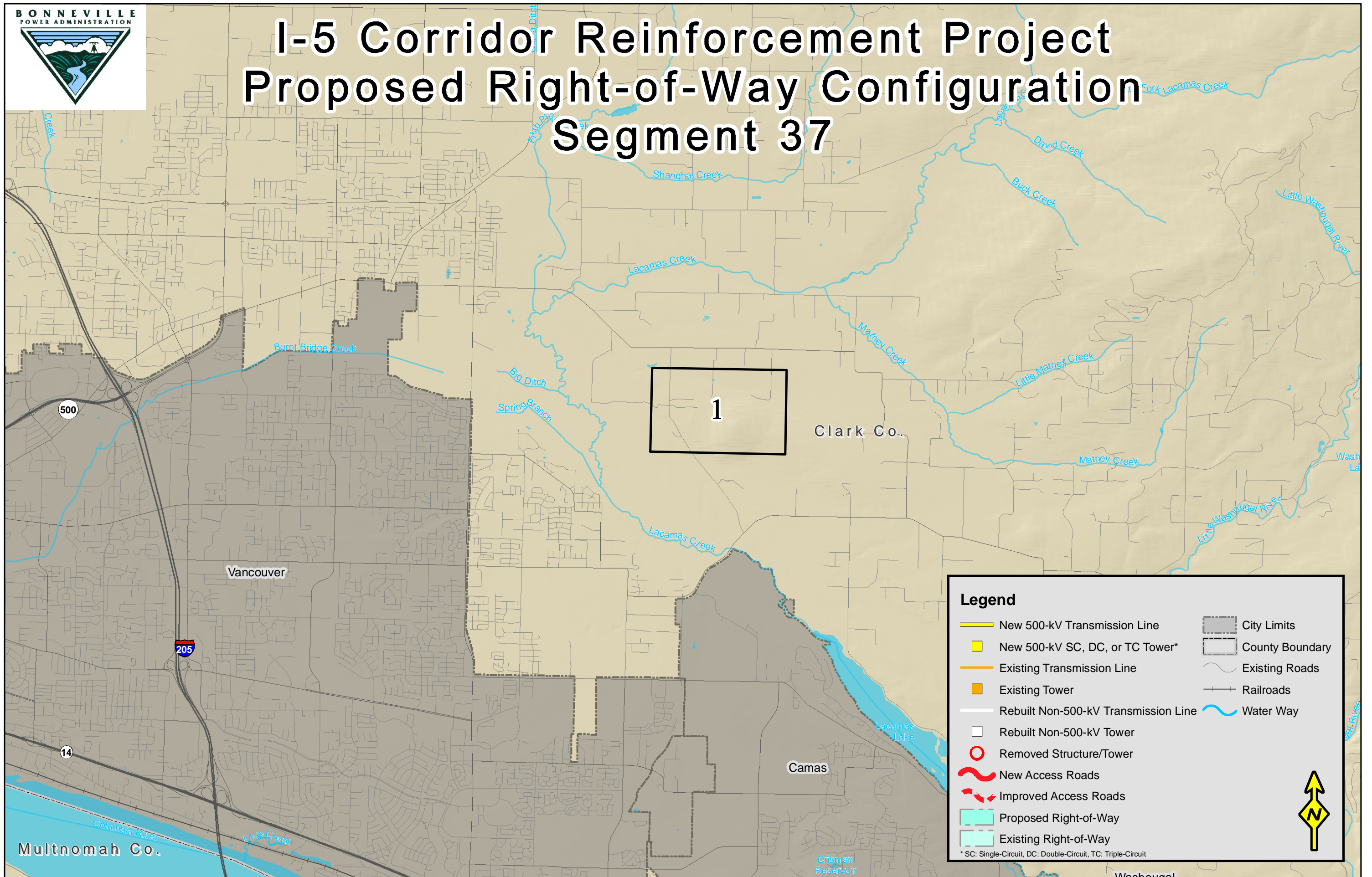








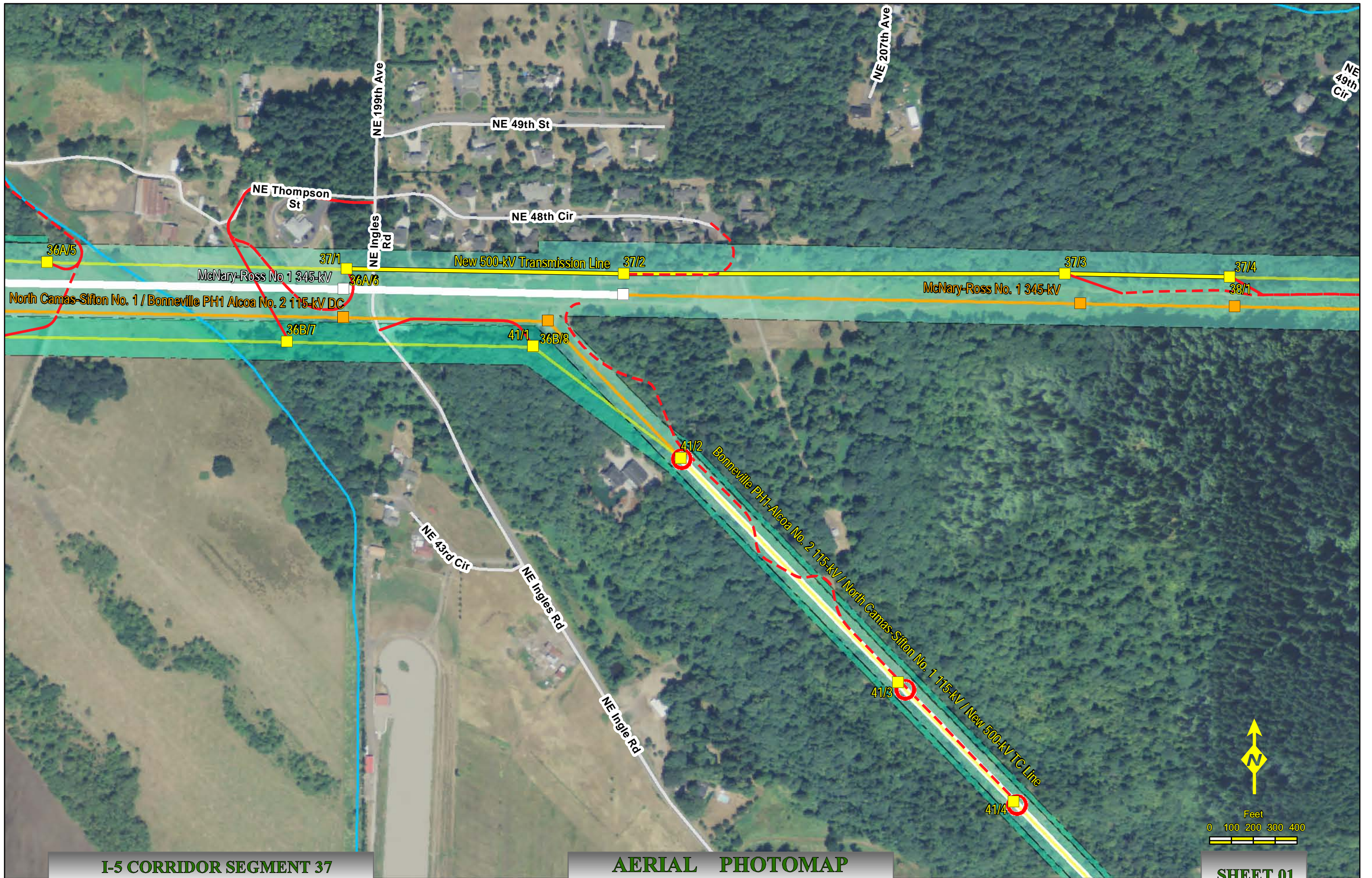
I-5 Corridor Reinforcement Project Proposed Right-of-Way Configuration Segment 37



Legend

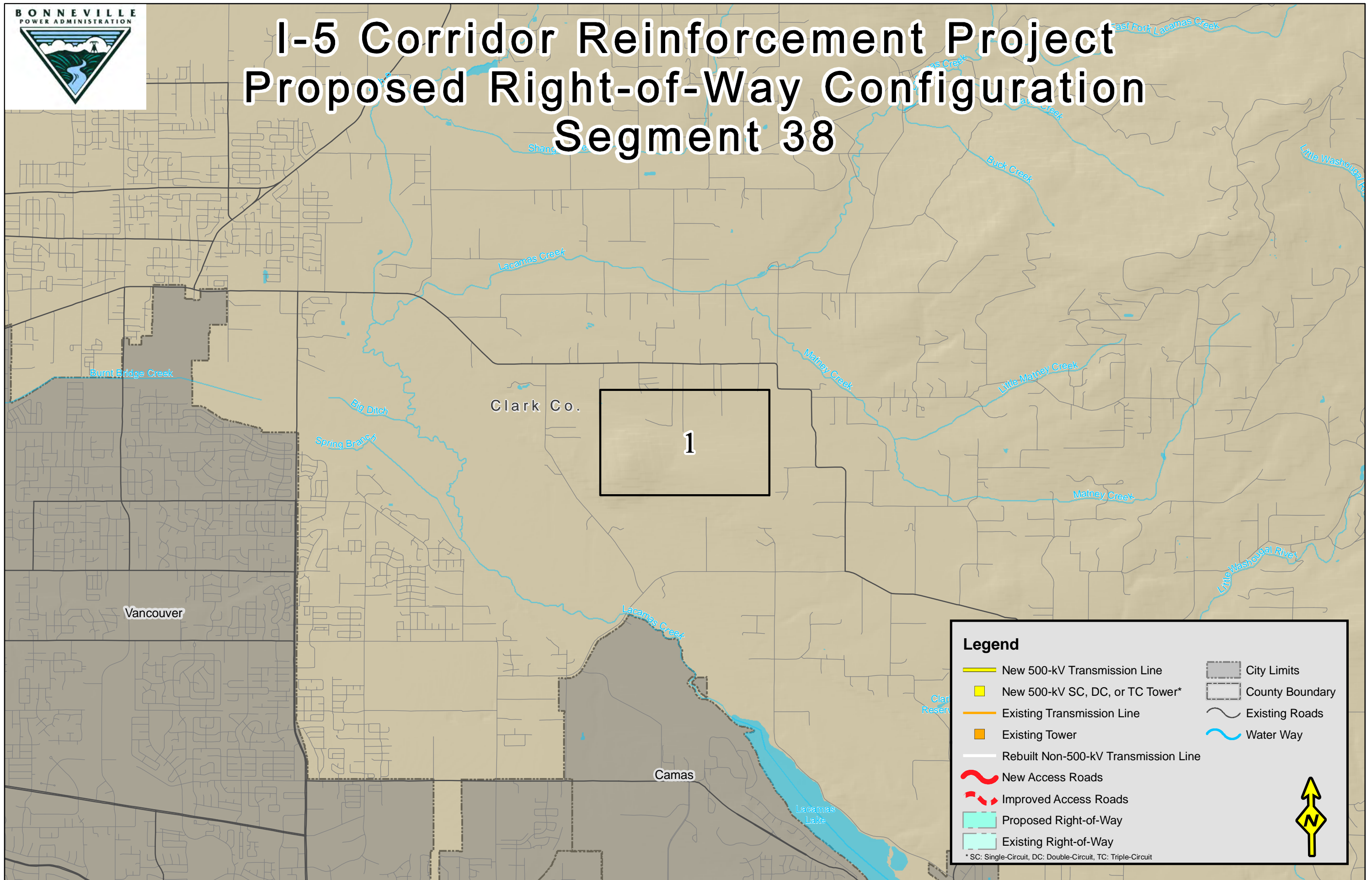
- New 500-kV Transmission Line
- New 500-kV SC, DC, or TC Tower*
- Existing Transmission Line
- Existing Tower
- Rebuilt Non-500-kV Transmission Line
- Rebuilt Non-500-kV Tower
- Removed Structure/Tower
- New Access Roads
- Improved Access Roads
- Proposed Right-of-Way
- Existing Right-of-Way
- City Limits
- County Boundary
- Existing Roads
- Railroads
- Water Way

* SC: Single-Circuit, DC: Double-Circuit, TC: Triple-Circuit





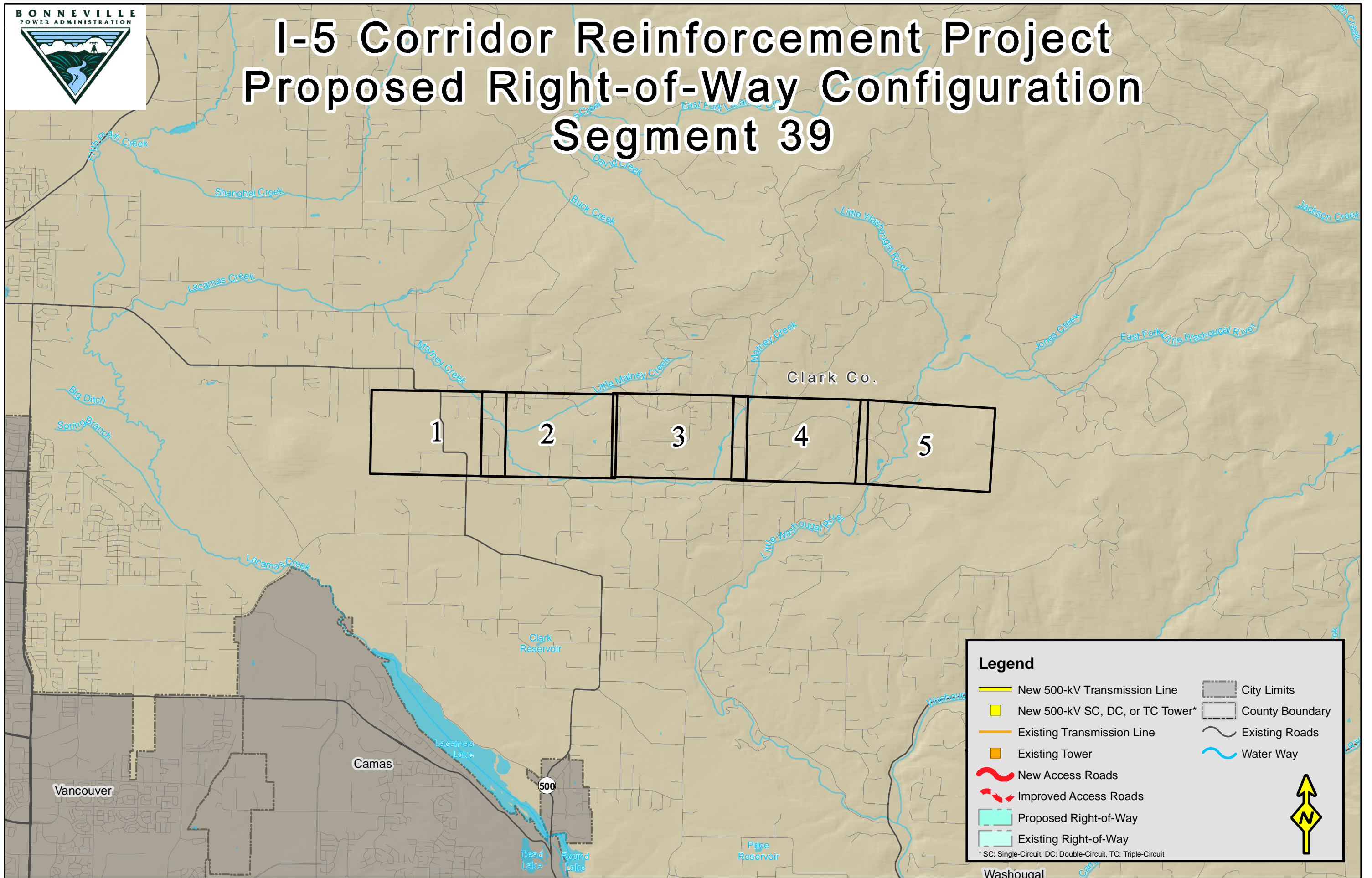
I-5 Corridor Reinforcement Project Proposed Right-of-Way Configuration Segment 38

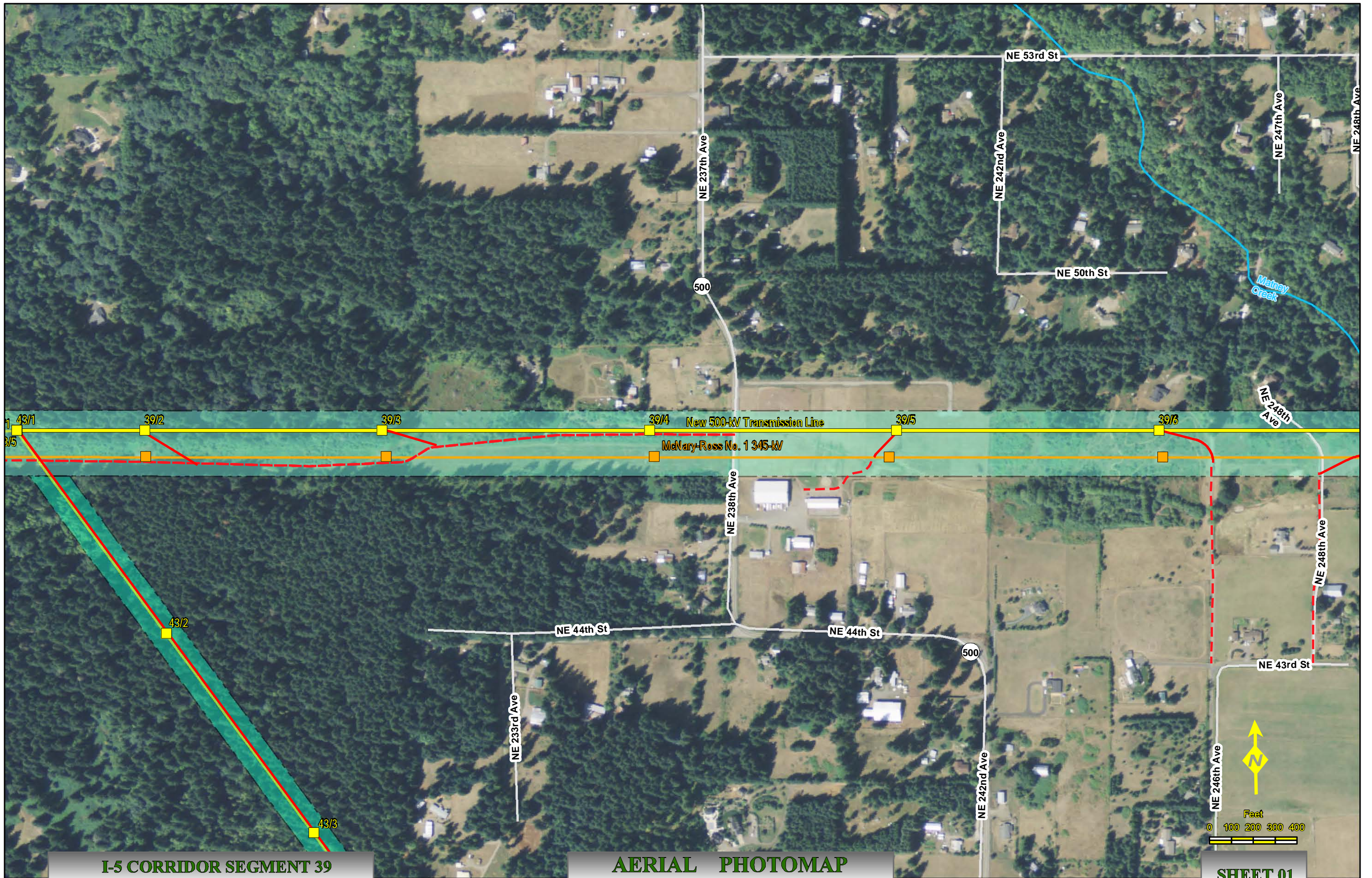






I-5 Corridor Reinforcement Project Proposed Right-of-Way Configuration Segment 39



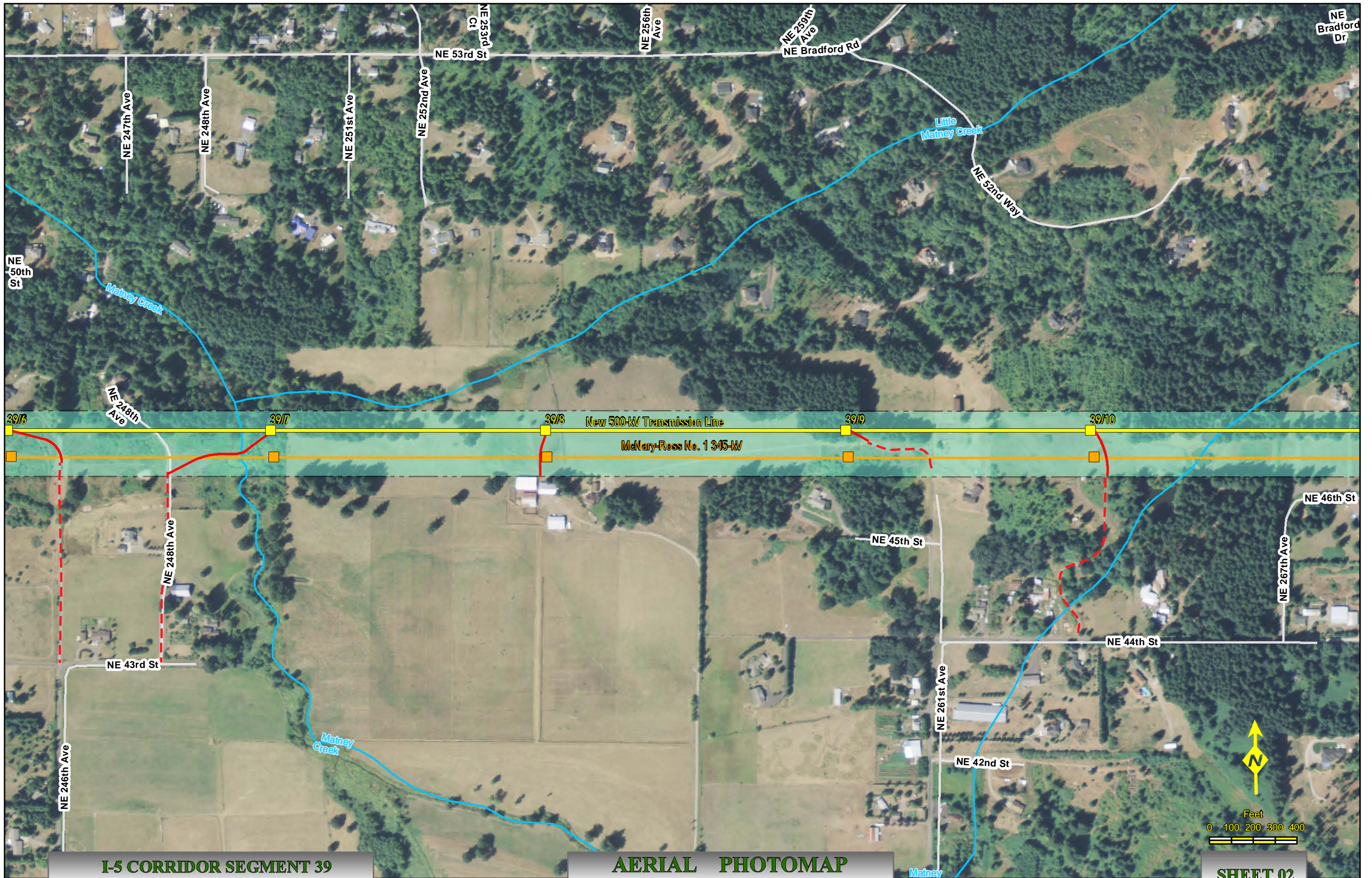


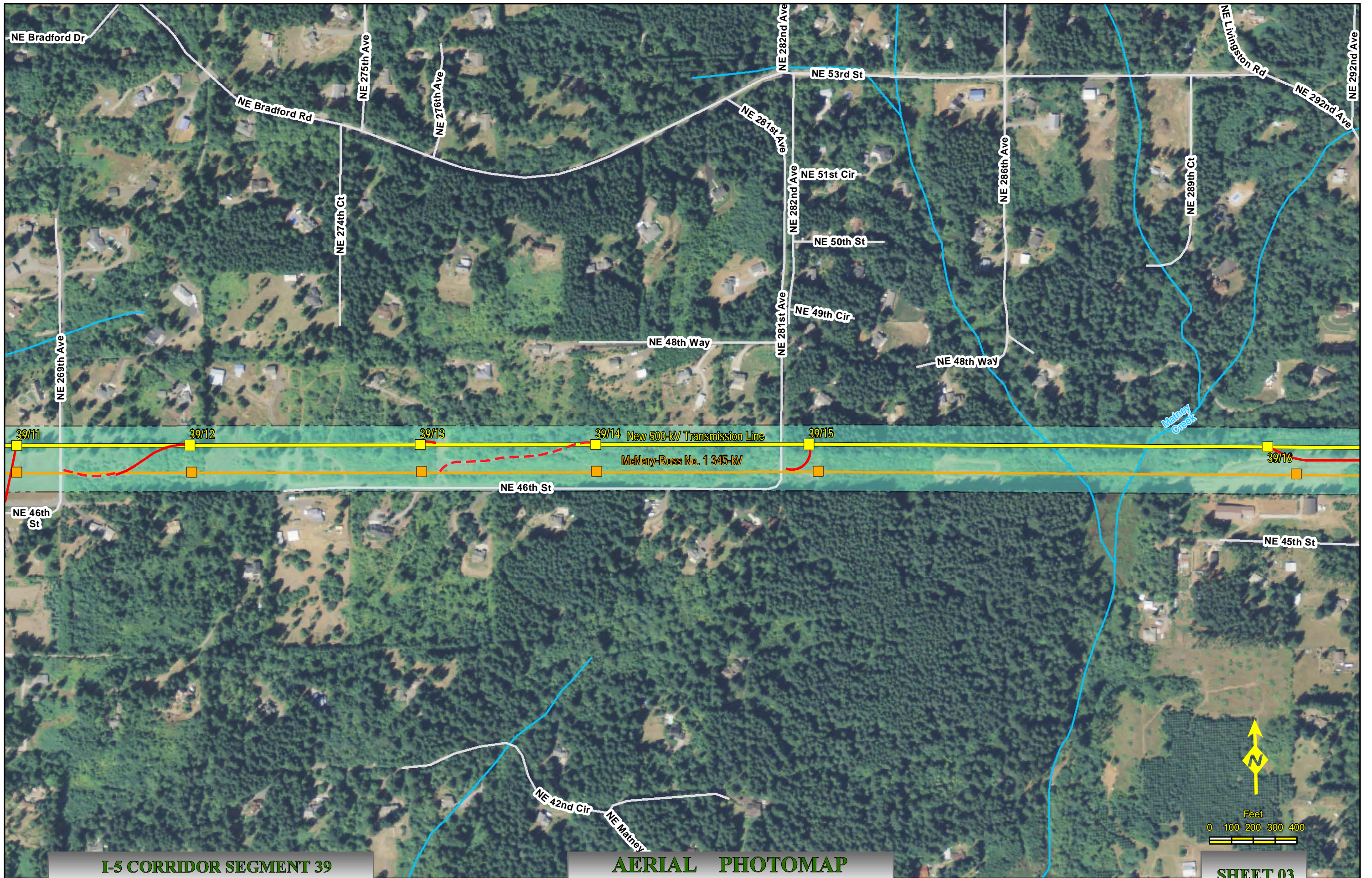
I-5 CORRIDOR SEGMENT 39
NAIP Ortho 2009 Clark Co., Wa.

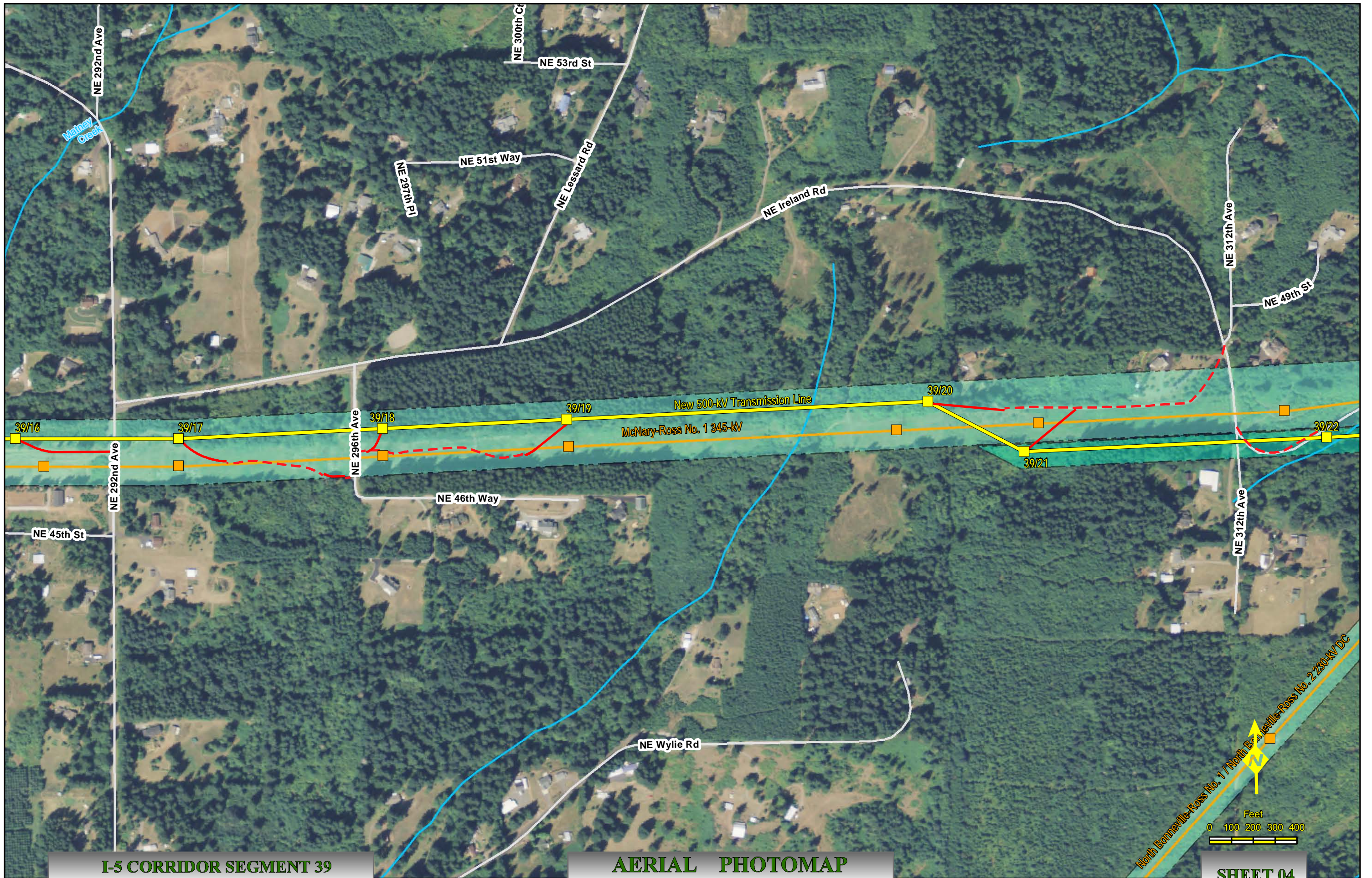
AERIAL PHOTOMAP
Scale : 1" = 400'

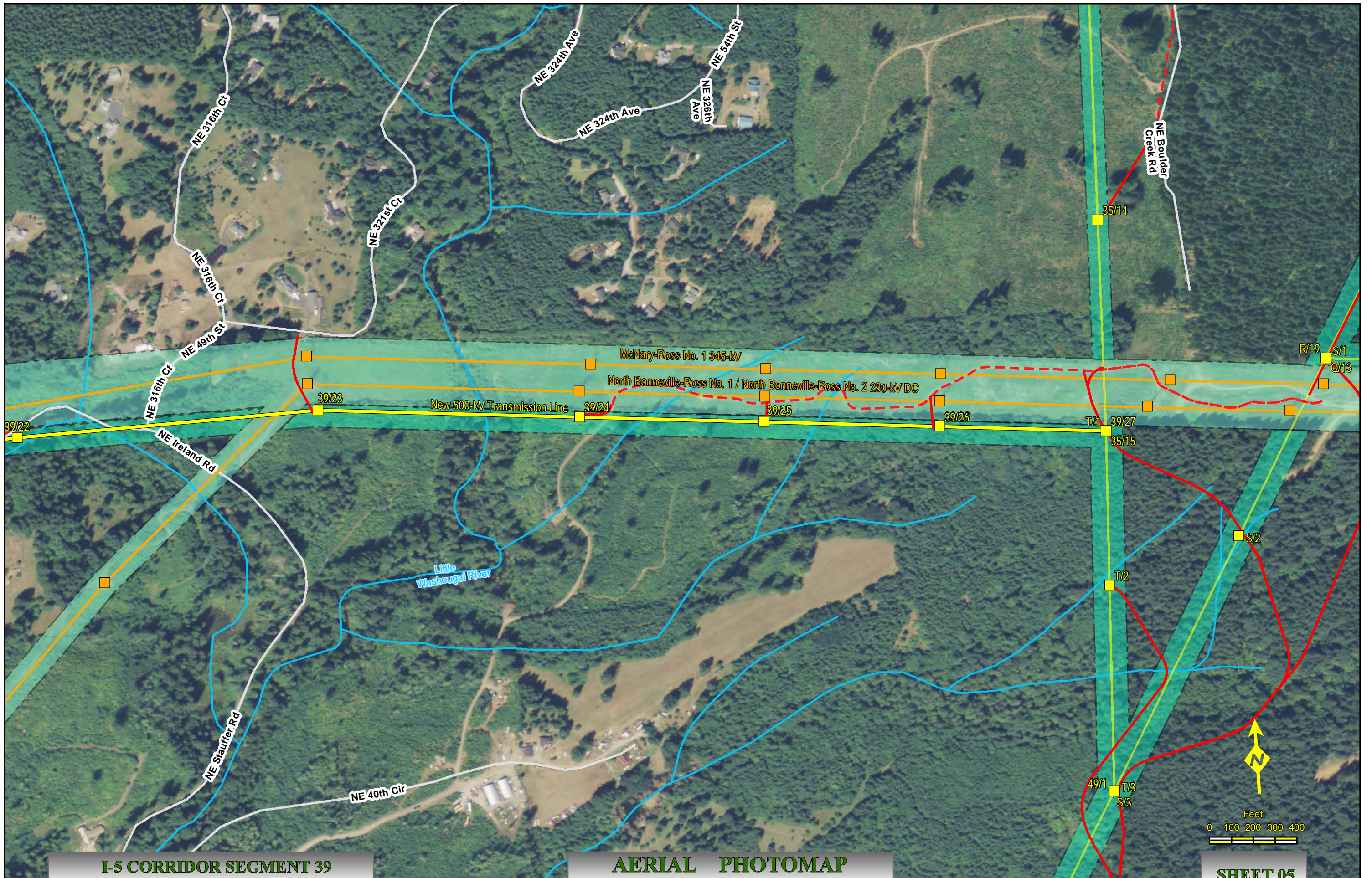
Created: Jul 06, 2011


SHEET 01



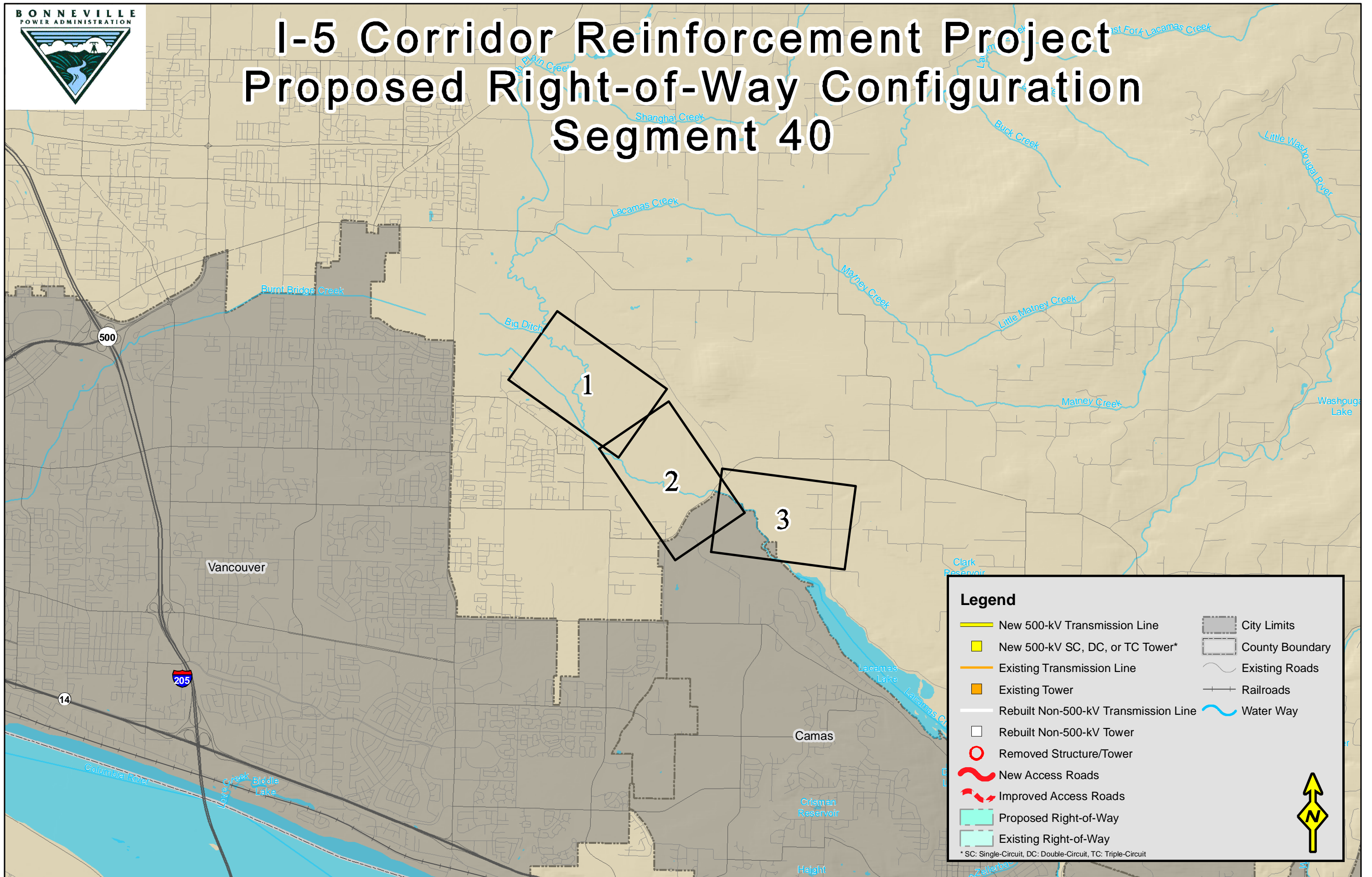


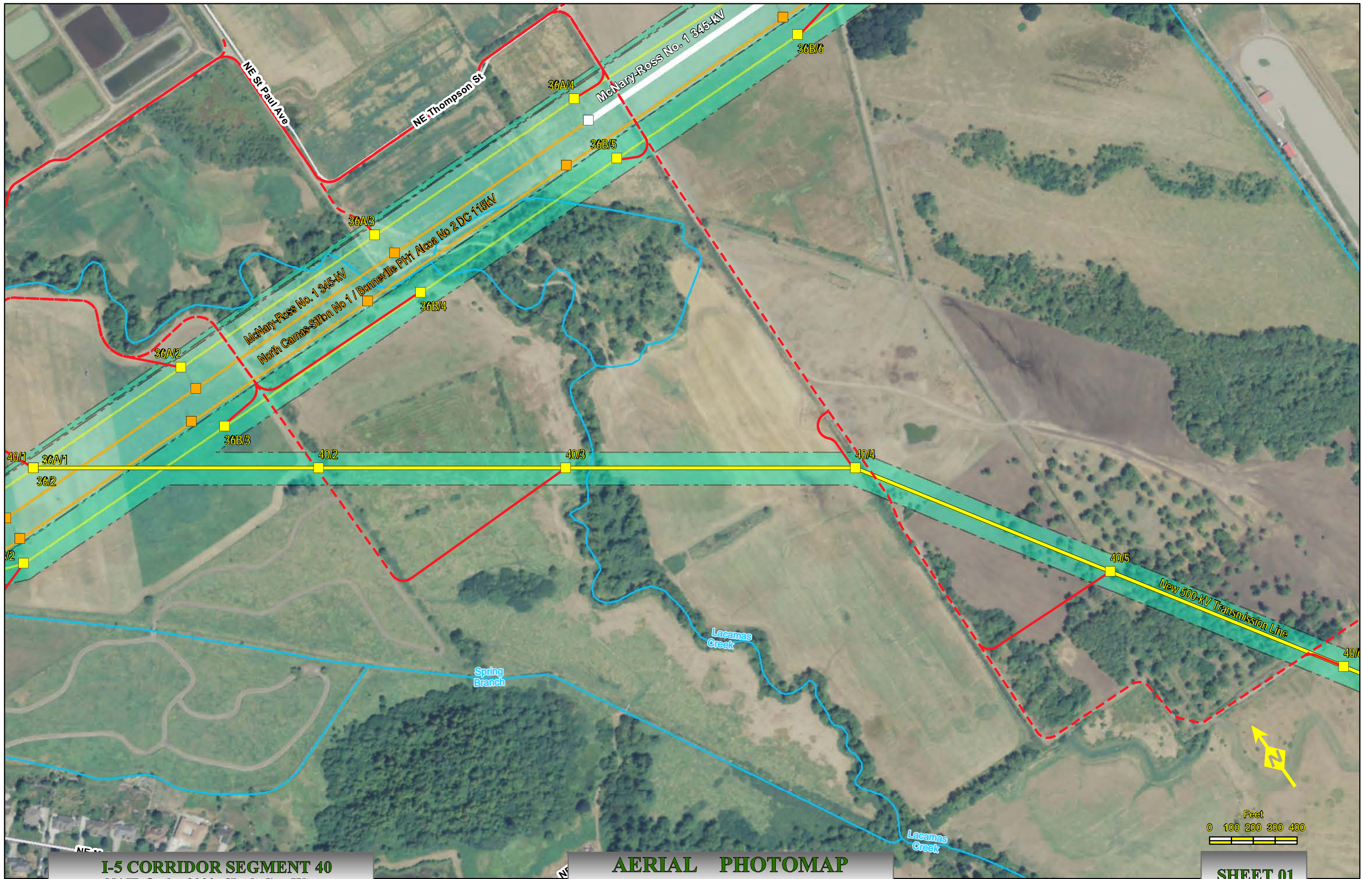


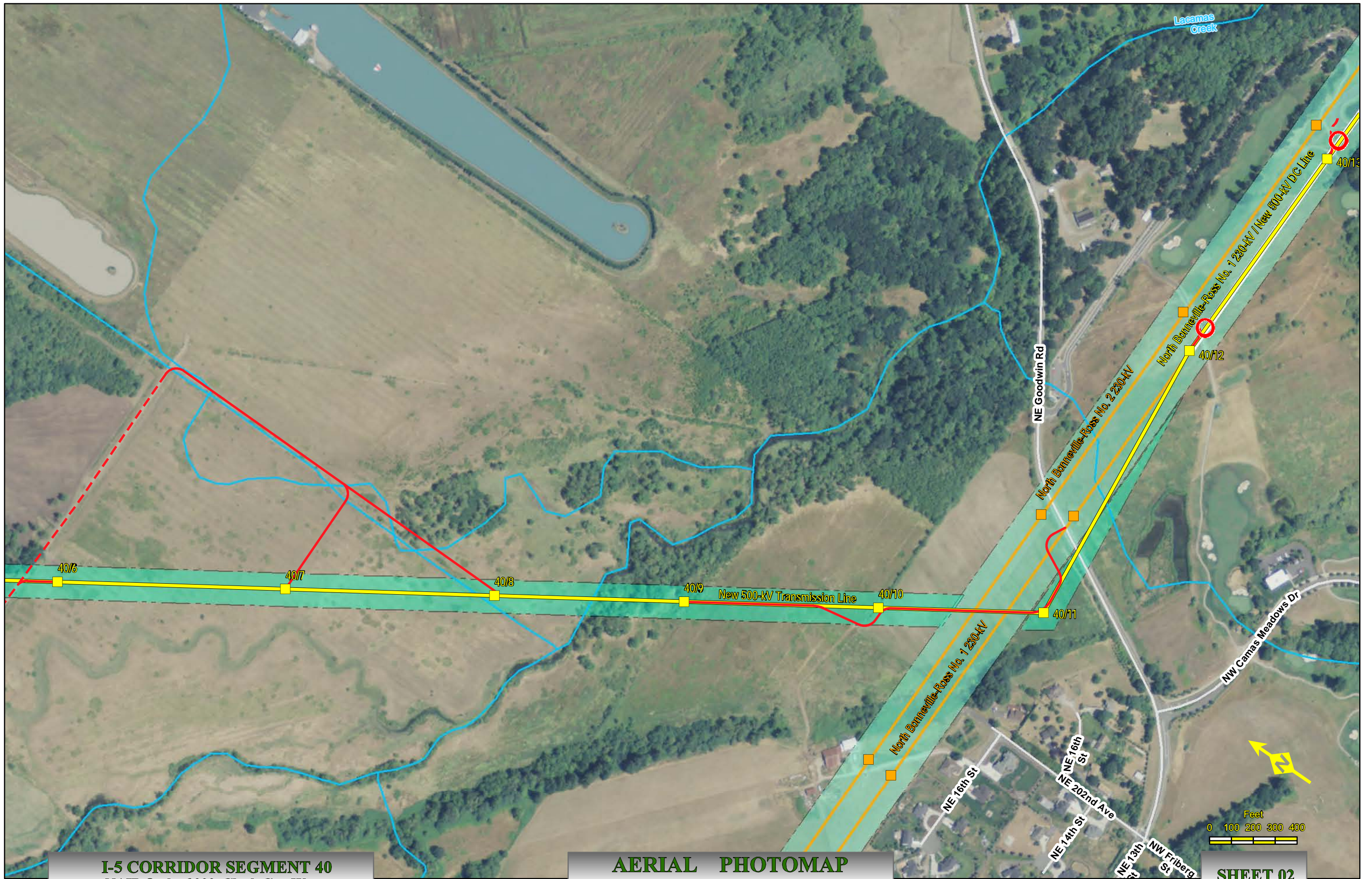




I-5 Corridor Reinforcement Project Proposed Right-of-Way Configuration Segment 40





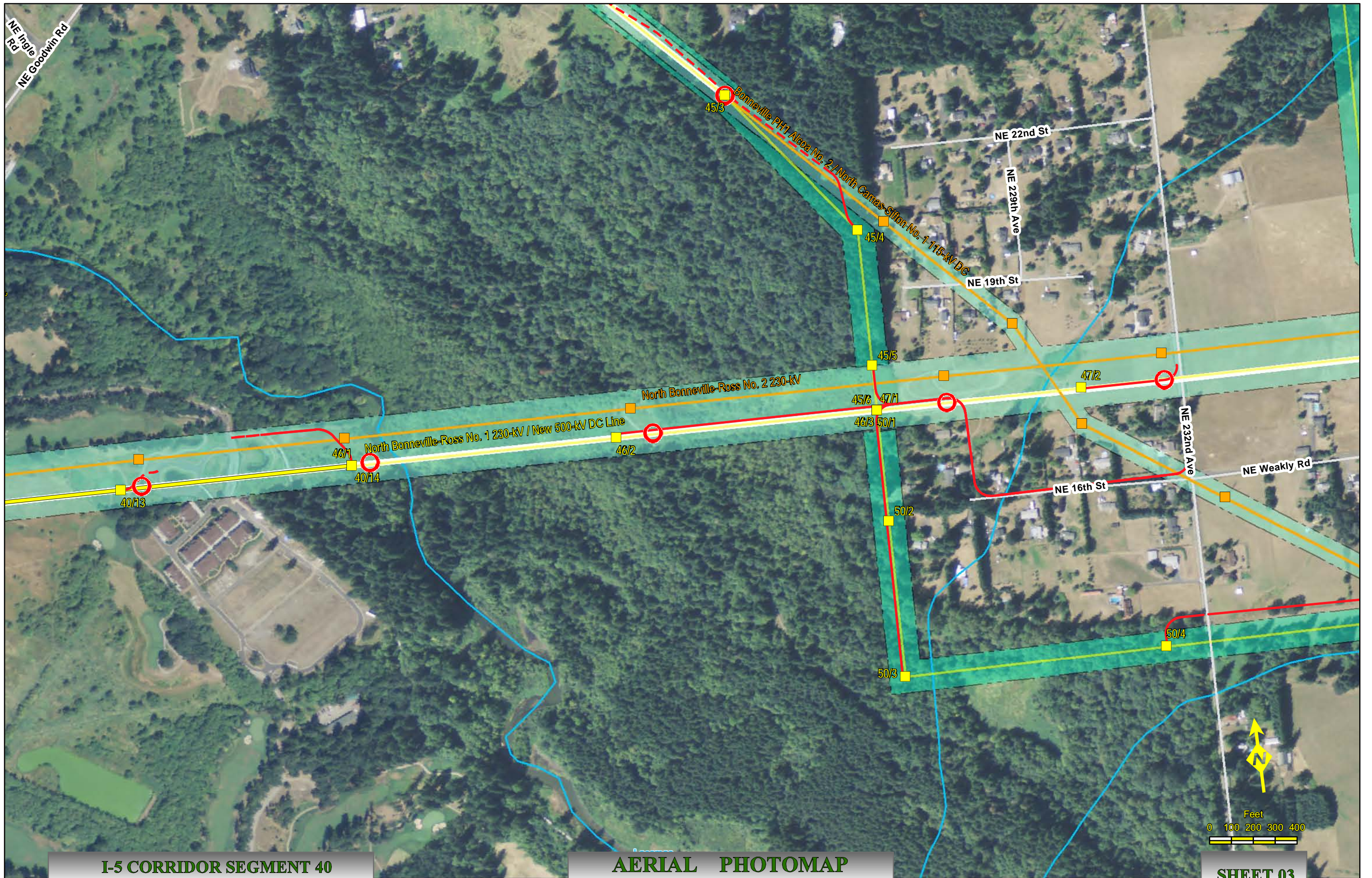


I-5 CORRIDOR SEGMENT 40
NAIP Ortho 2009 Clark Co., Wa.

AERIAL PHOTOMAP
Scale : 1" = 400'

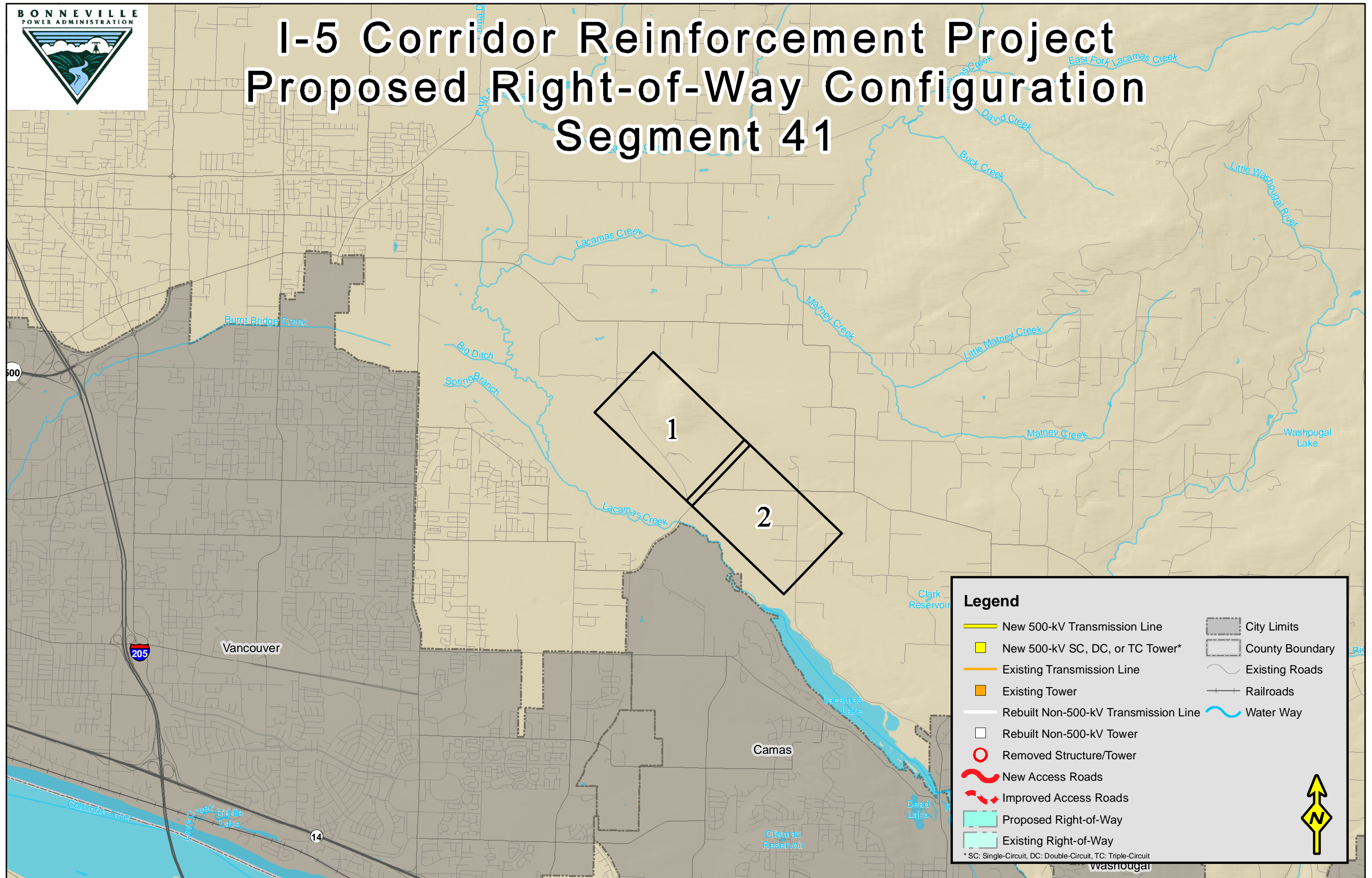
Created: May 02, 2011

SHEET 02





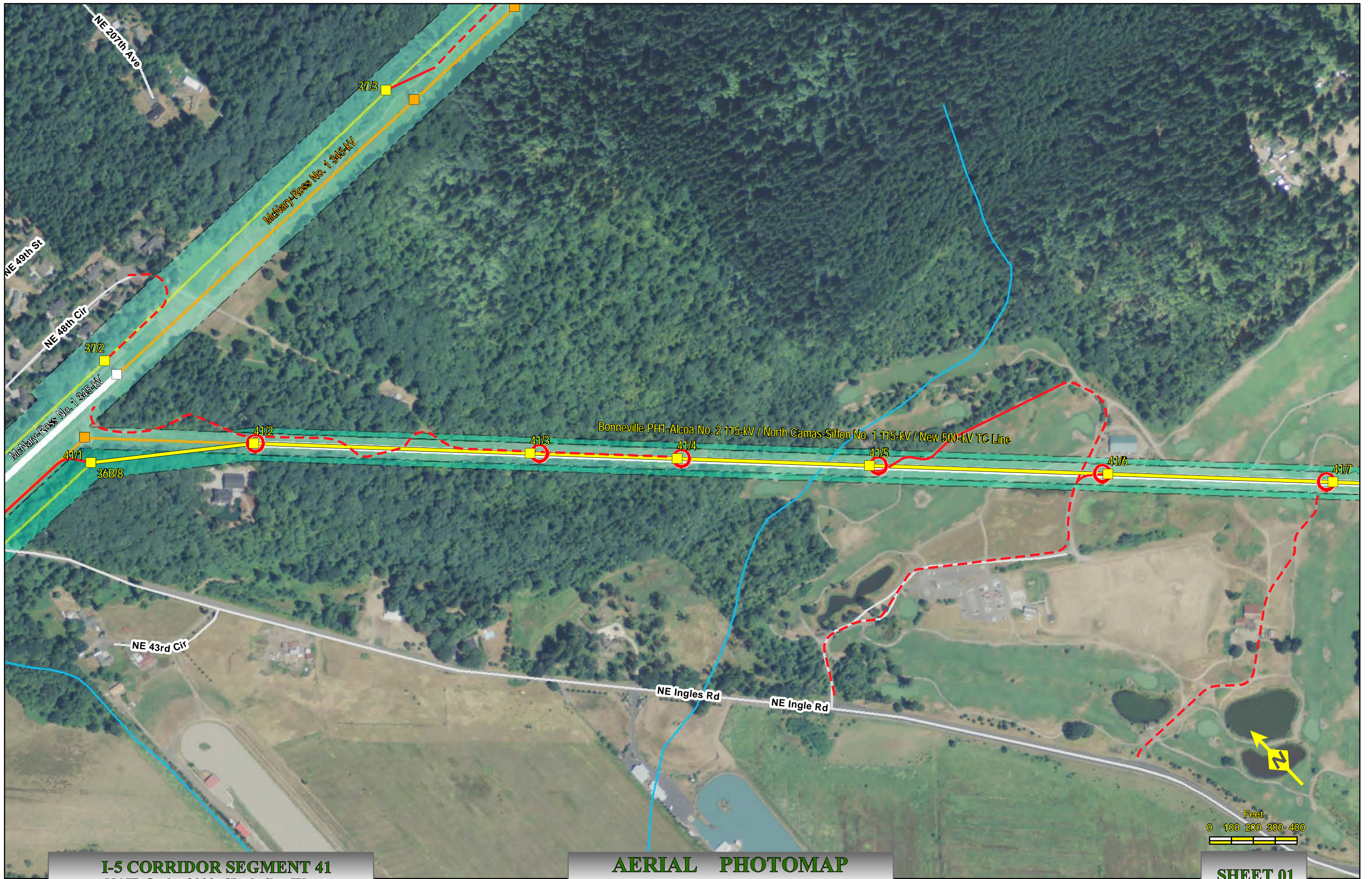
I-5 Corridor Reinforcement Project Proposed Right-of-Way Configuration Segment 41

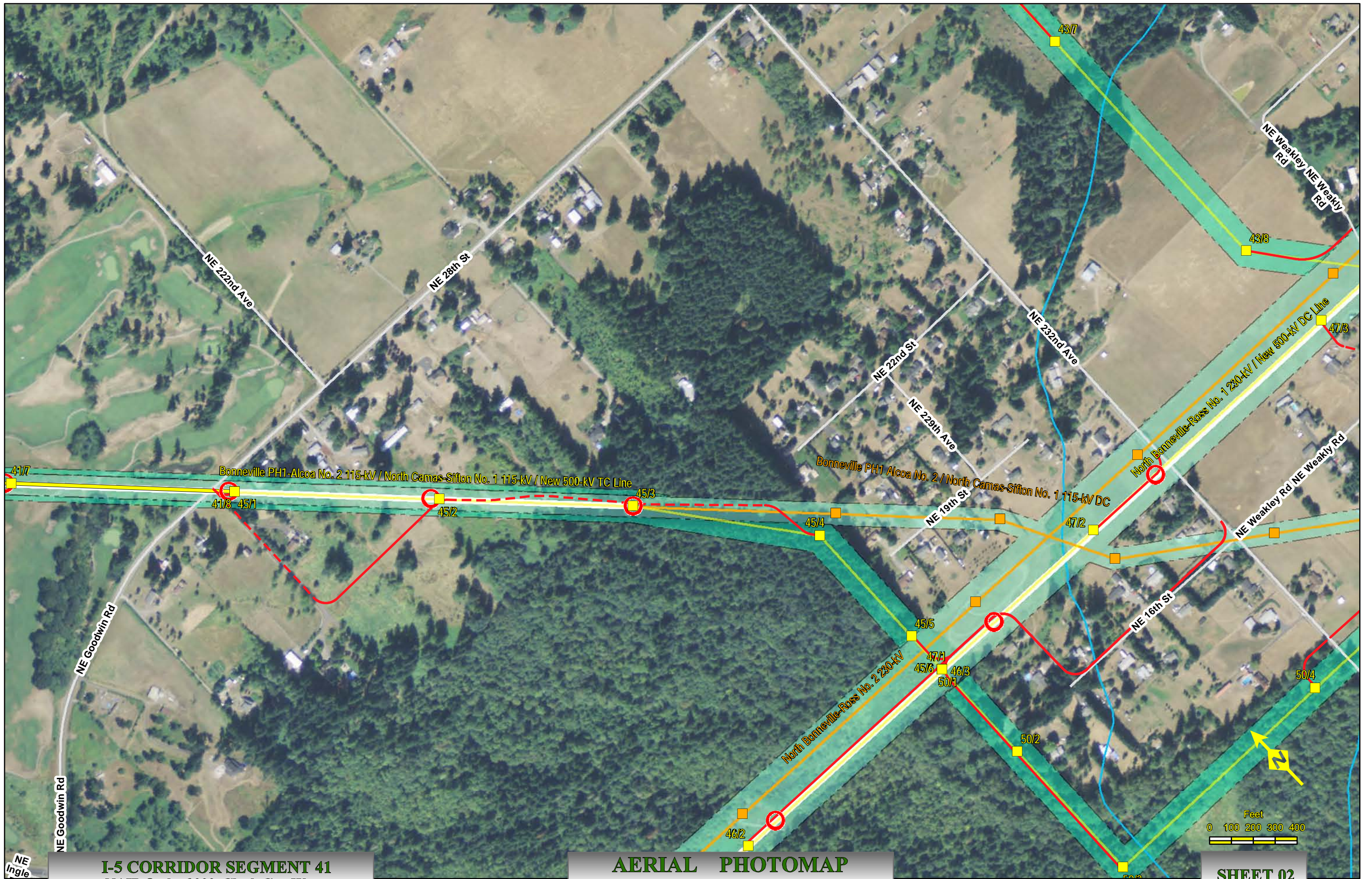


Legend

- New 500-kV Transmission Line
- New 500-kV SC, DC, or TC Tower*
- Existing Transmission Line
- Existing Tower
- Rebuilt Non-500-kV Transmission Line
- Rebuilt Non-500-kV Tower
- Removed Structure/Tower
- New Access Roads
- Improved Access Roads
- Proposed Right-of-Way
- Existing Right-of-Way
- City Limits
- County Boundary
- Existing Roads
- Railroads
- Water Way

* SC: Single-Circuit, DC: Double-Circuit, TC: Triple-Circuit





NE Ingle

I-5 CORRIDOR SEGMENT 41
 NAIP Ortho 2009 Clark Co., Wa.

AERIAL PHOTOMAP
 Scale : 1" = 400'

Created: May 02, 2011

SHEET 02