

Davis Rd  
Headquarters Rd

F/40  
New 500-kV Transmission Line

F/41

F/42

F/43

F/44

Fir Lane Rd

Fir Lane Pl

Ostrander Creek



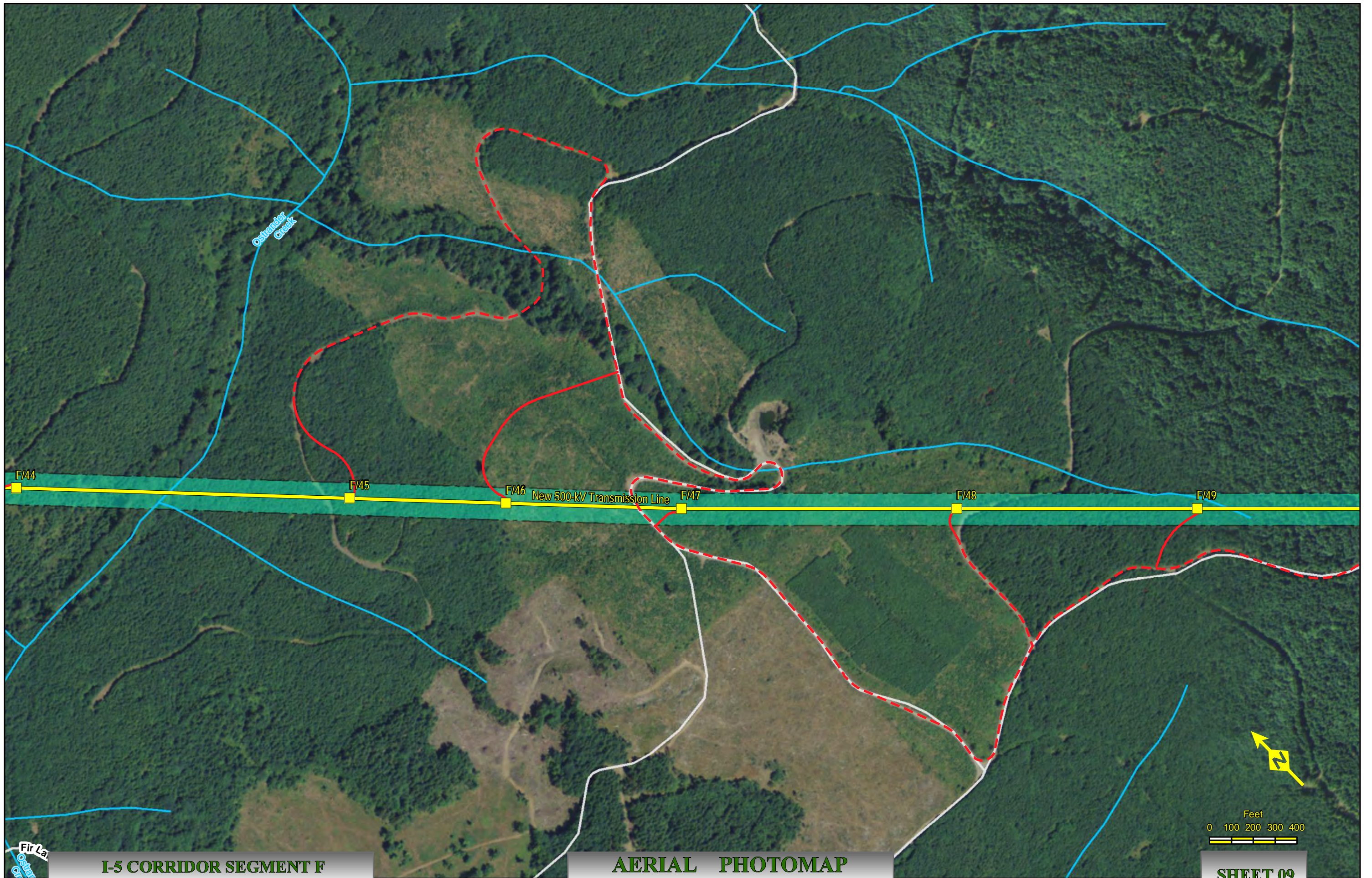
**I-5 CORRIDOR SEGMENT F**  
NAIP Ortho 2009 Cowlitz Co., Wa.

**AERIAL PHOTOMAP**  
Scale : 1" = 400'

Created: Aug 05, 2011

**SHEET 08**





Fir La.  
Ostrander

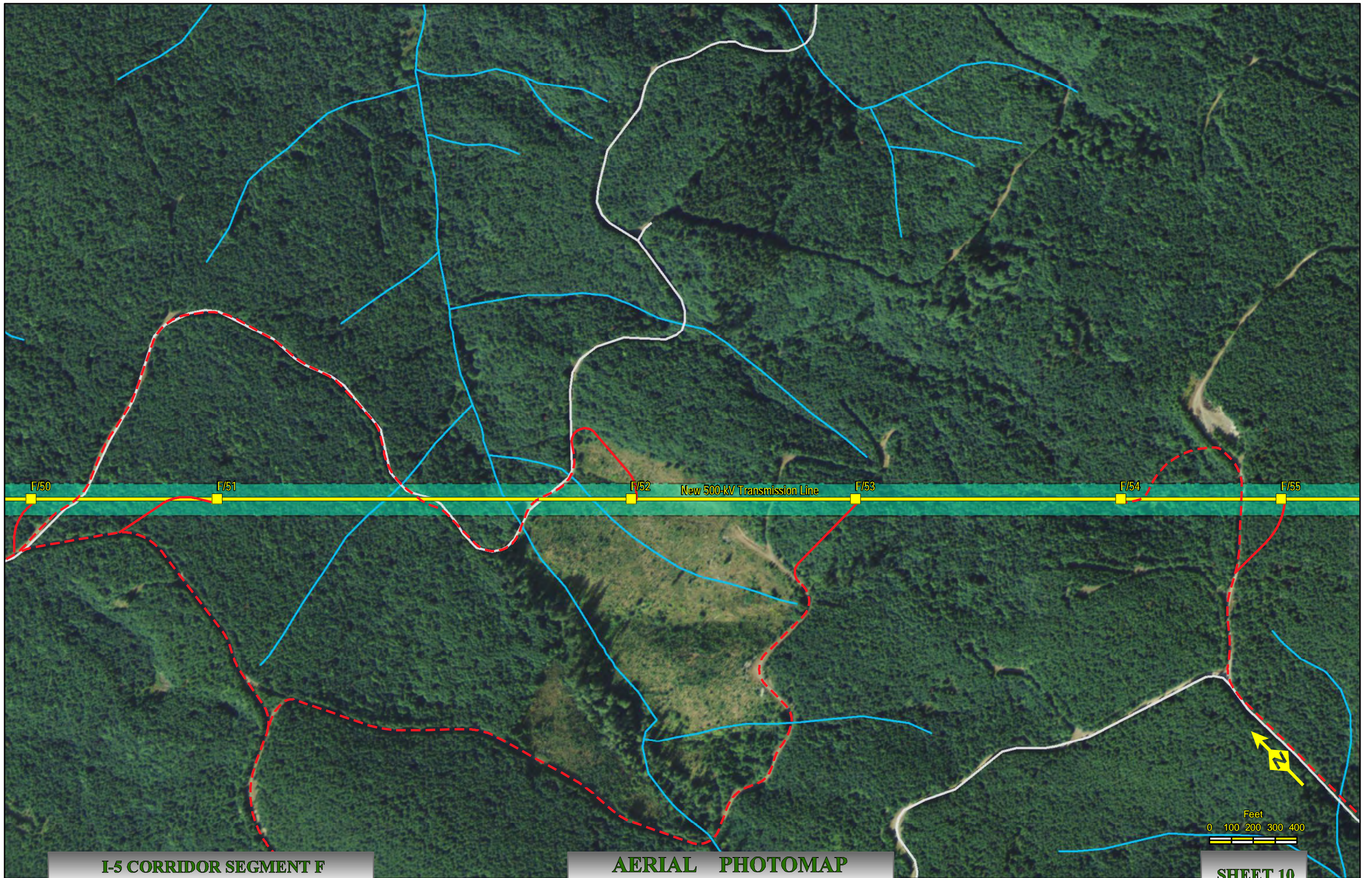
**I-5 CORRIDOR SEGMENT F**  
NAIP Ortho 2009 Cowlitz Co., Wa.

**AERIAL PHOTOMAP**  
Scale : 1" = 400'

Created: Aug 05, 2011

**SHEET 09**





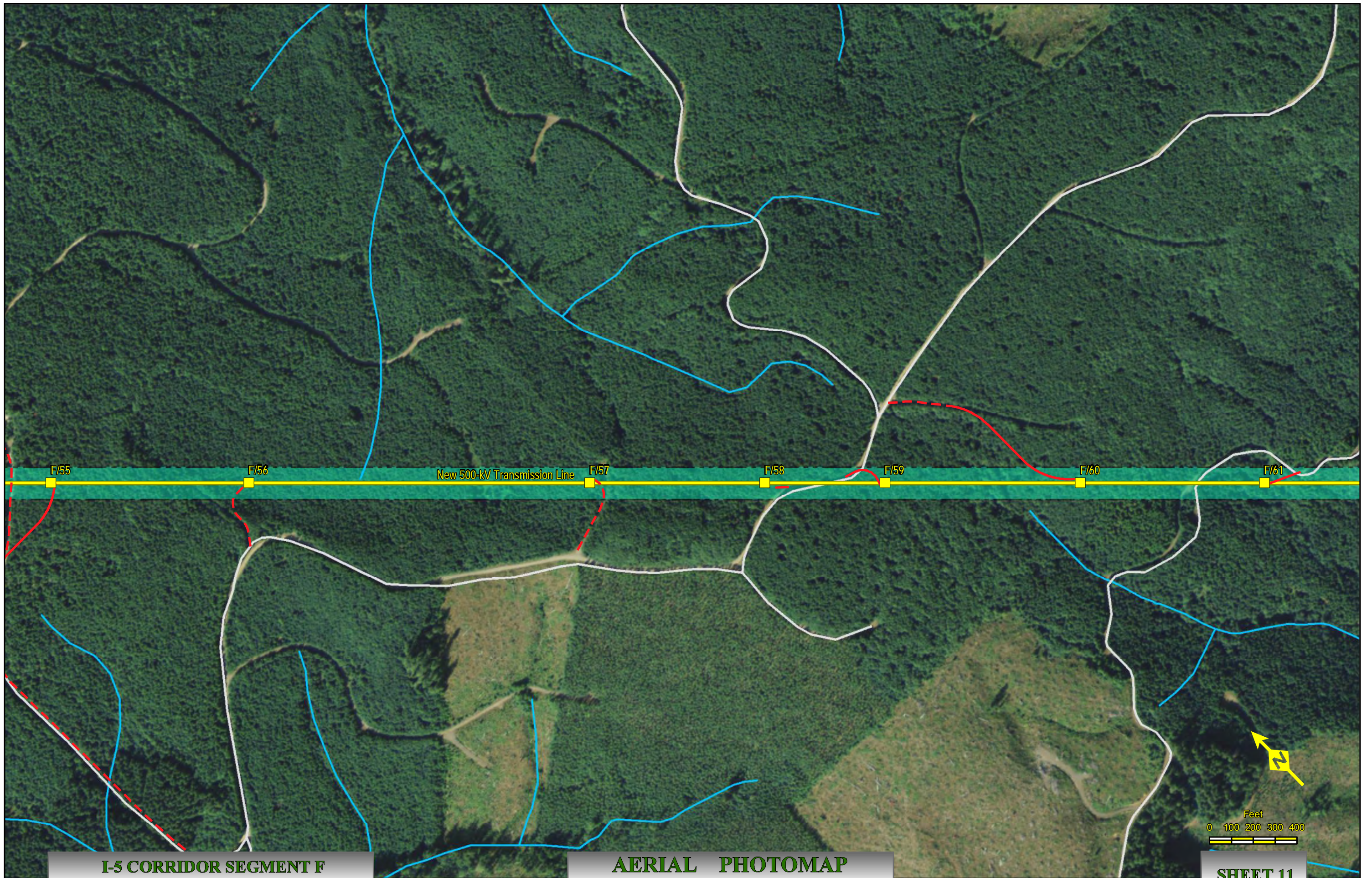
**I-5 CORRIDOR SEGMENT F**  
NAIP Ortho 2009 Cowlitz Co., Wa.

**AERIAL PHOTOMAP**  
Scale : 1" = 400'

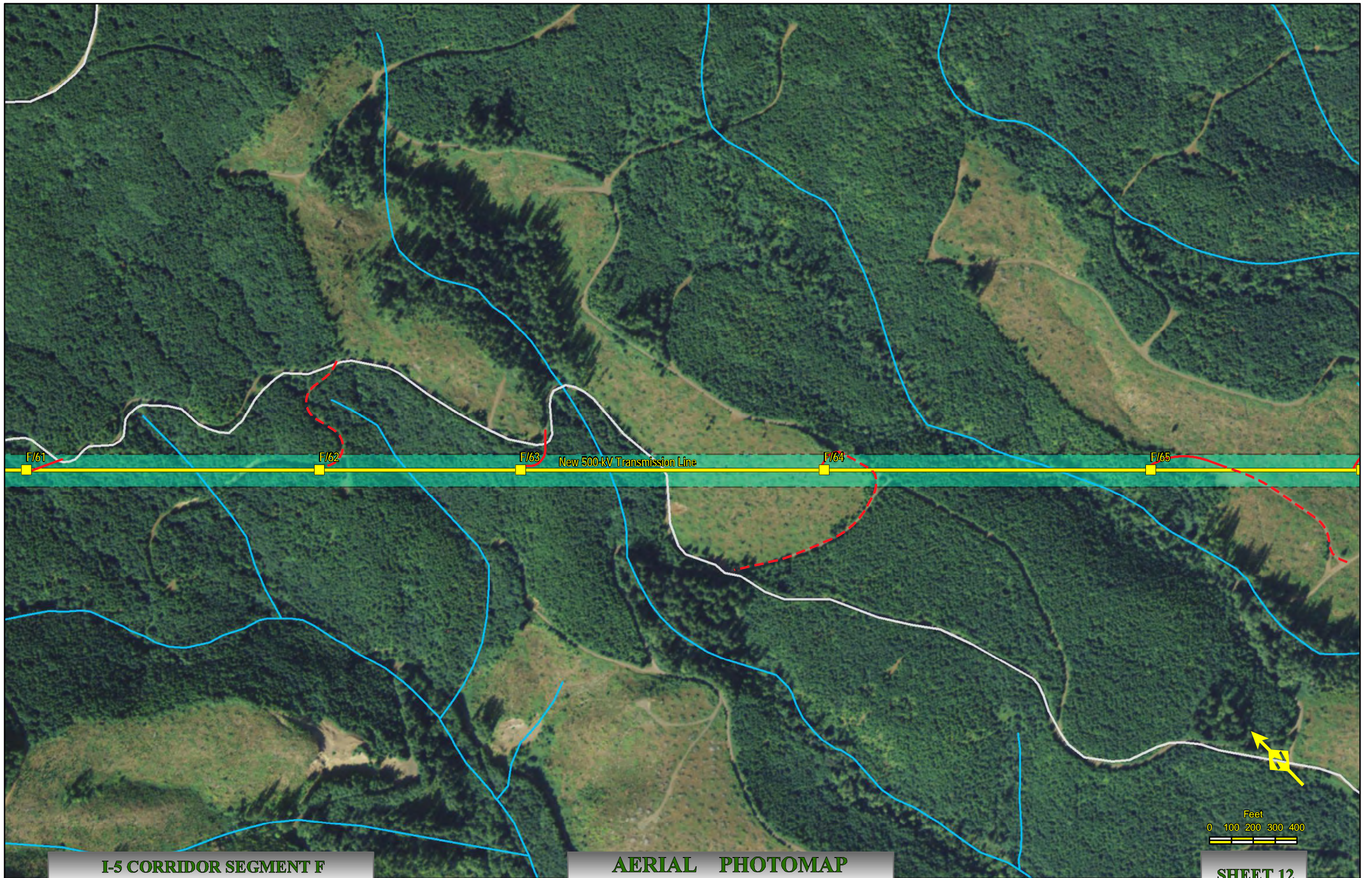
Created: Aug 05, 2011

**SHEET 10**

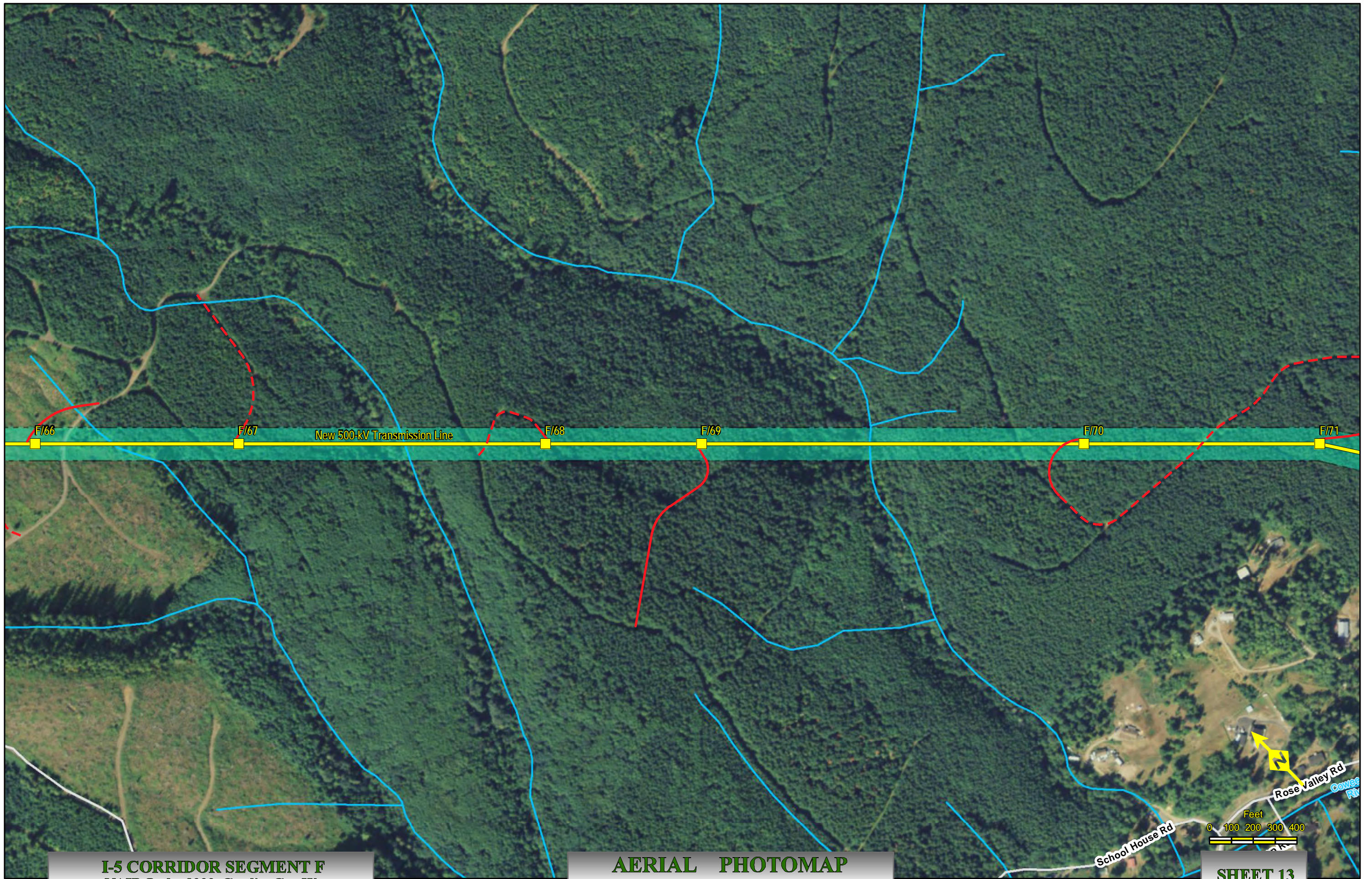












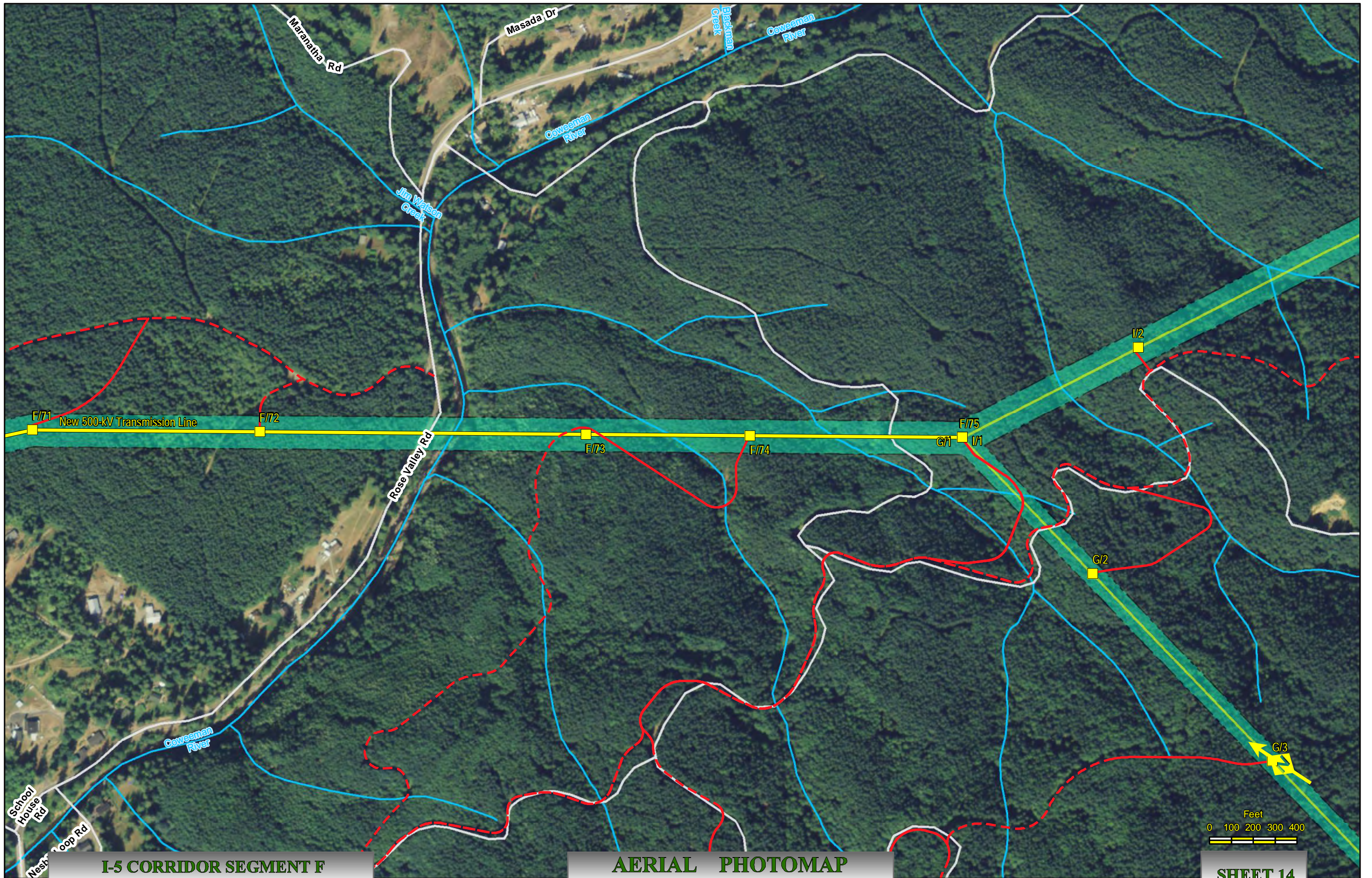
**I-5 CORRIDOR SEGMENT F**  
NAIP Ortho 2009 Cowlitz Co., Wa.

**AERIAL PHOTOMAP**  
Scale : 1" = 400'

Created: Aug 05, 2011

**SHEET 13**

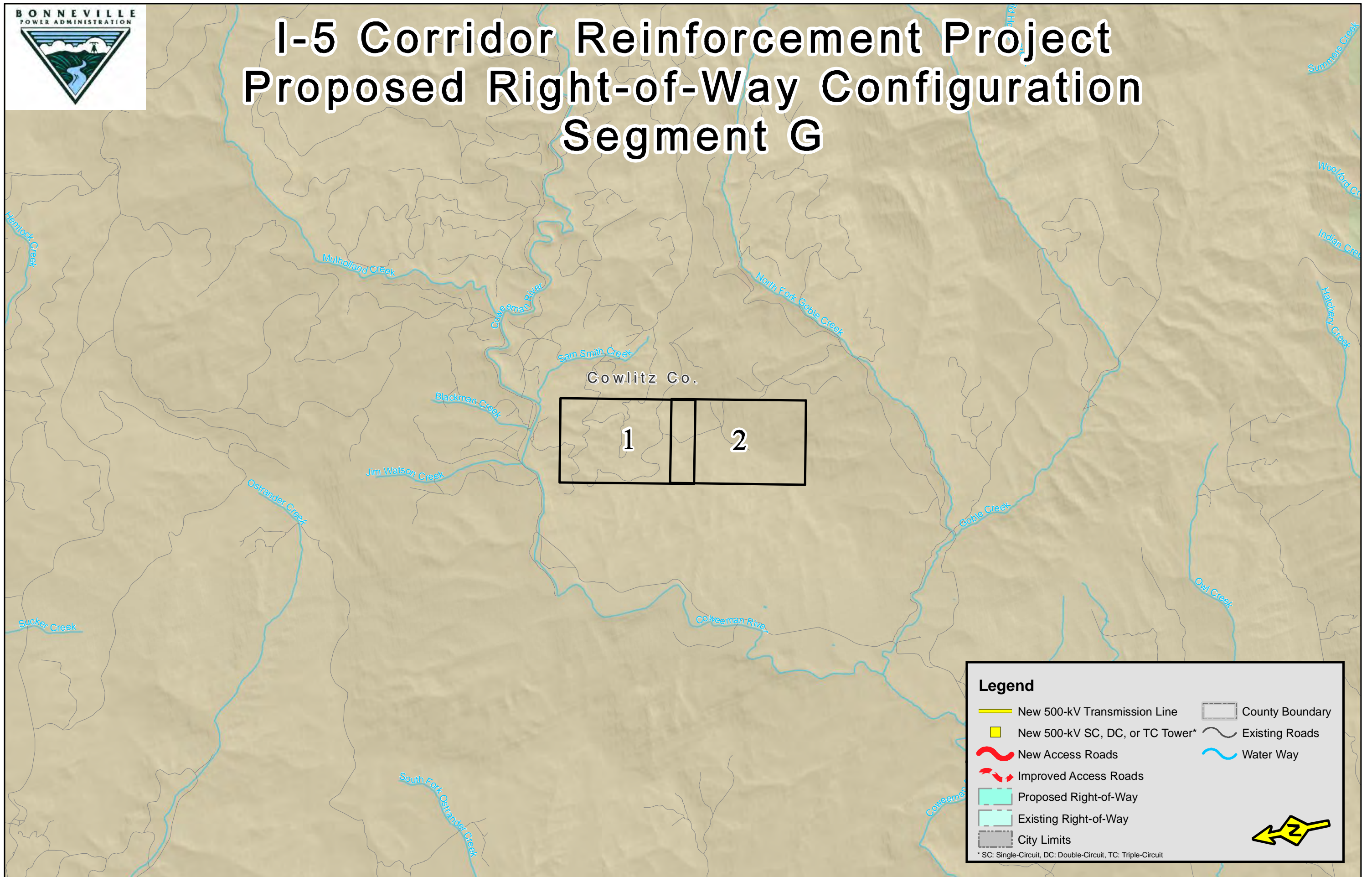








# I-5 Corridor Reinforcement Project Proposed Right-of-Way Configuration Segment G

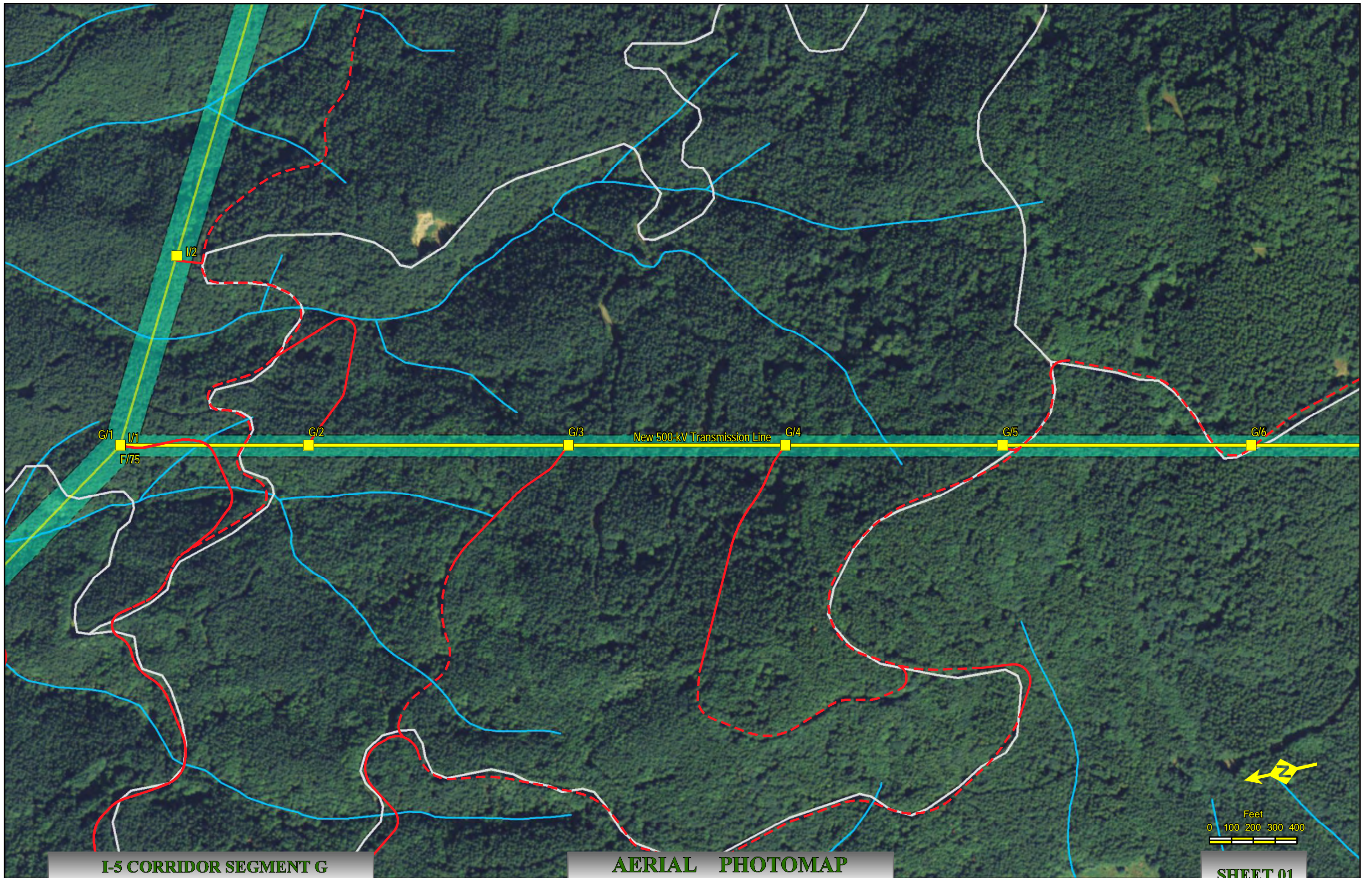


**Legend**

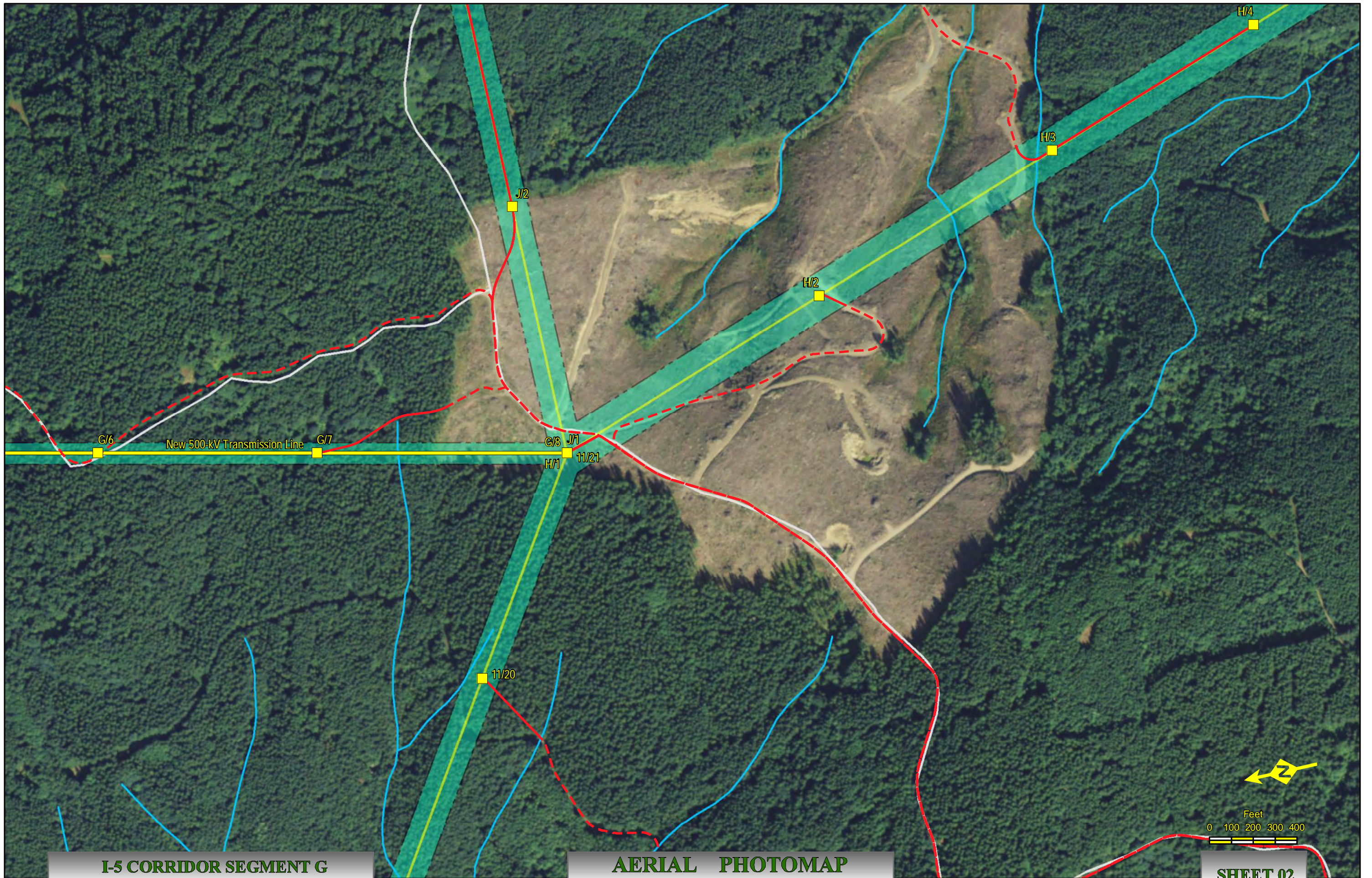
New 500-kV Transmission Line	County Boundary
New 500-kV SC, DC, or TC Tower*	Existing Roads
New Access Roads	Water Way
Improved Access Roads	
Proposed Right-of-Way	
Existing Right-of-Way	
City Limits	

\* SC: Single-Circuit, DC: Double-Circuit, TC: Triple-Circuit





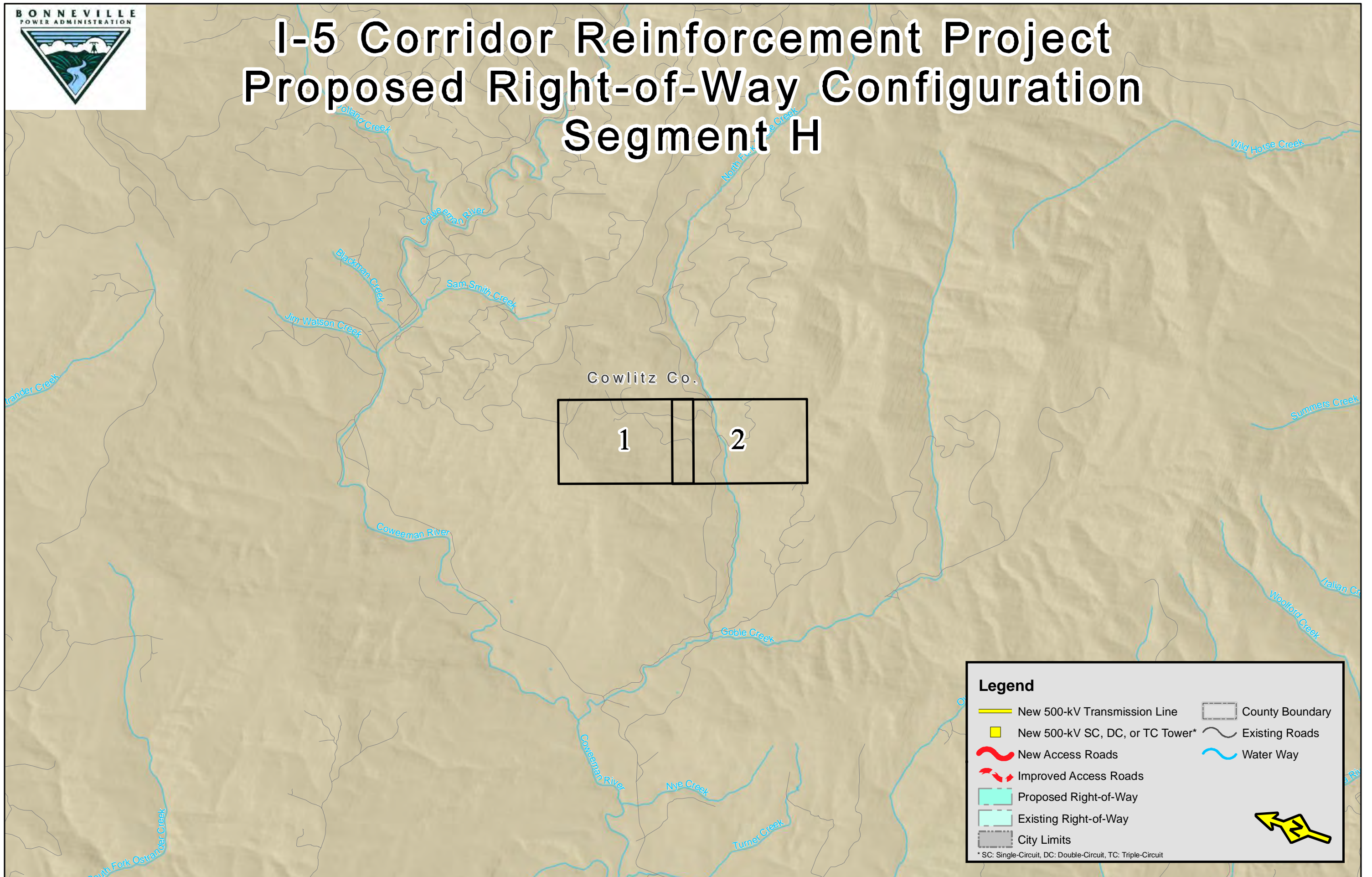




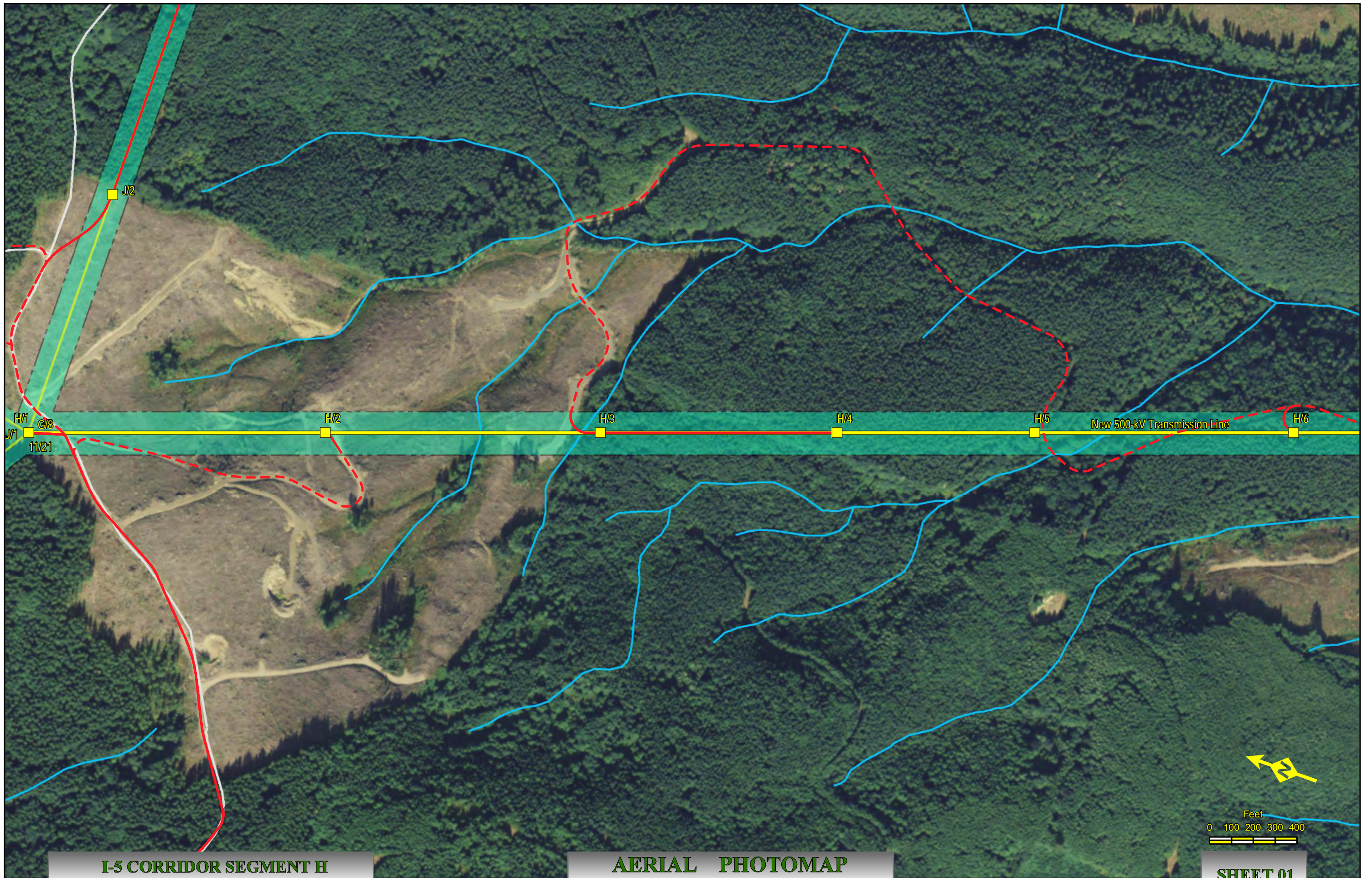




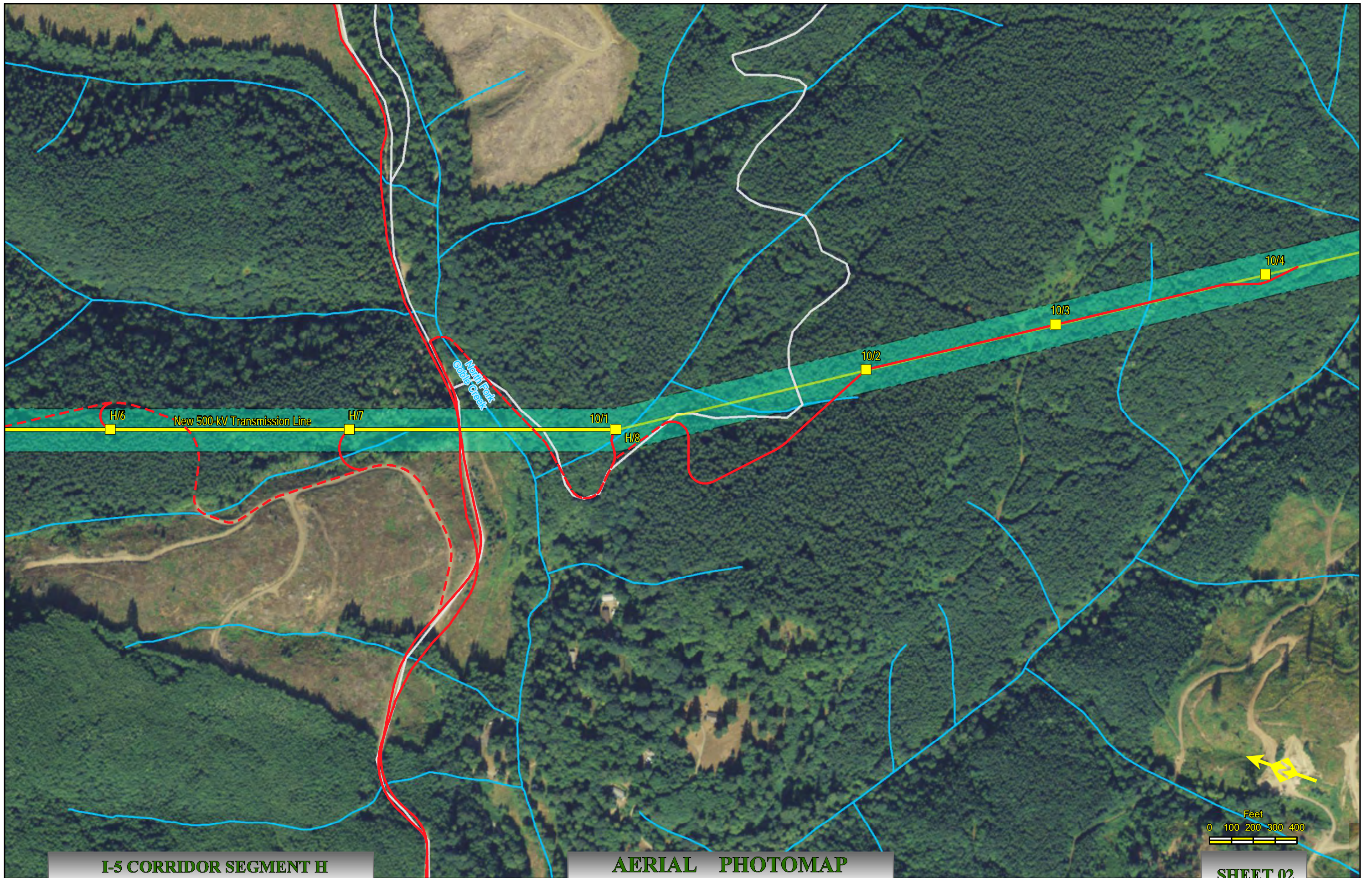
# I-5 Corridor Reinforcement Project Proposed Right-of-Way Configuration Segment H







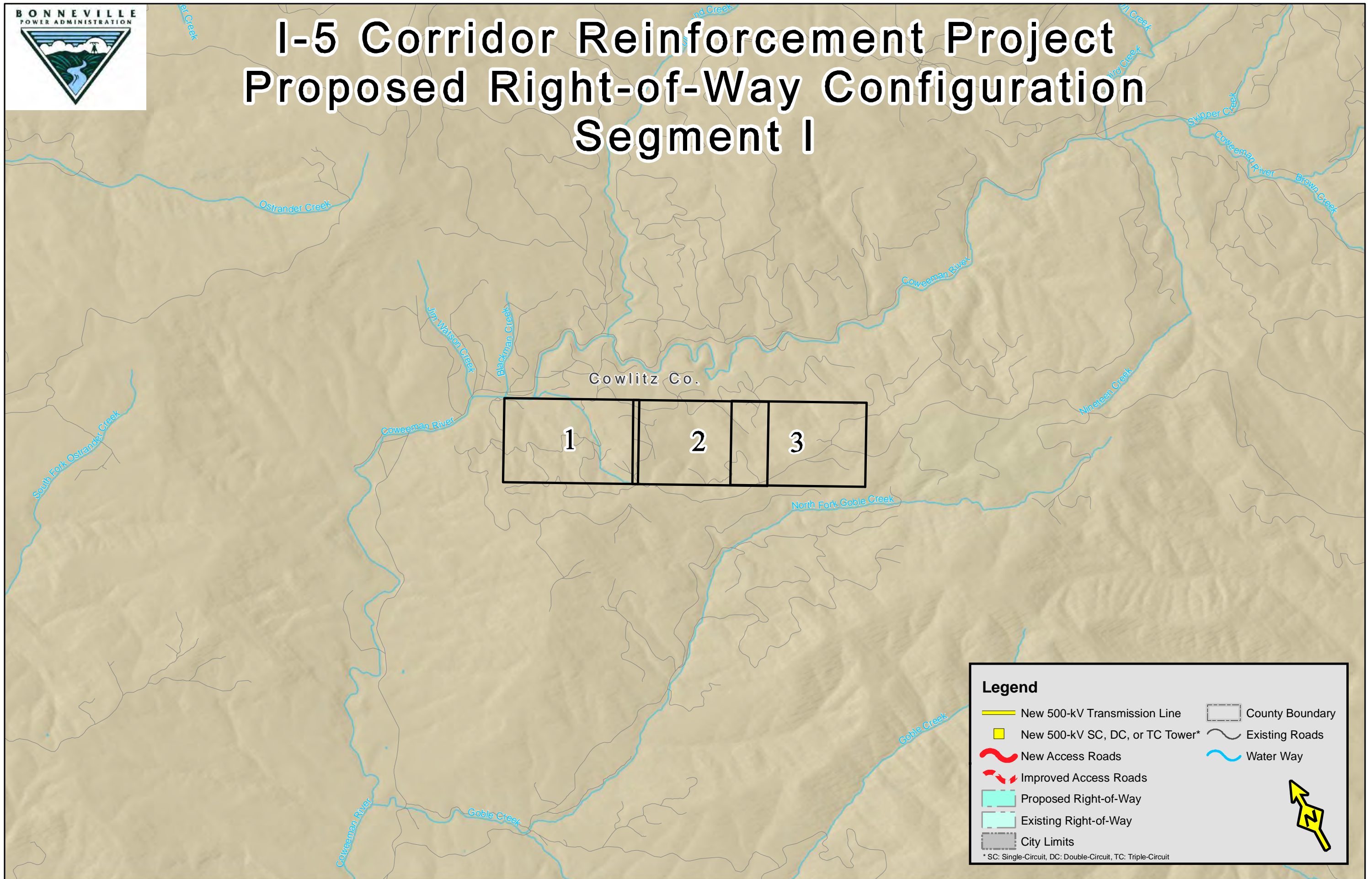




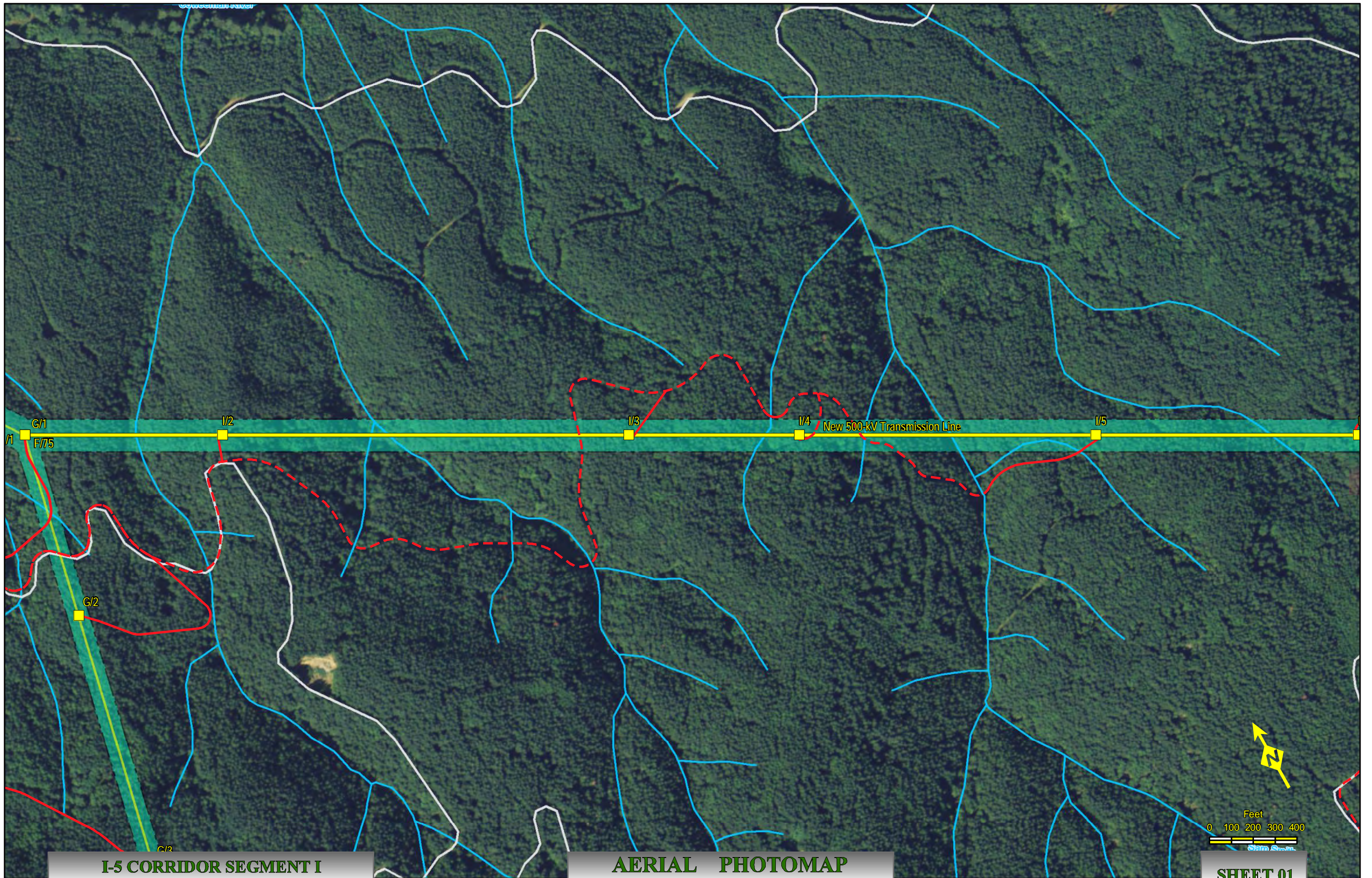




# I-5 Corridor Reinforcement Project Proposed Right-of-Way Configuration Segment I







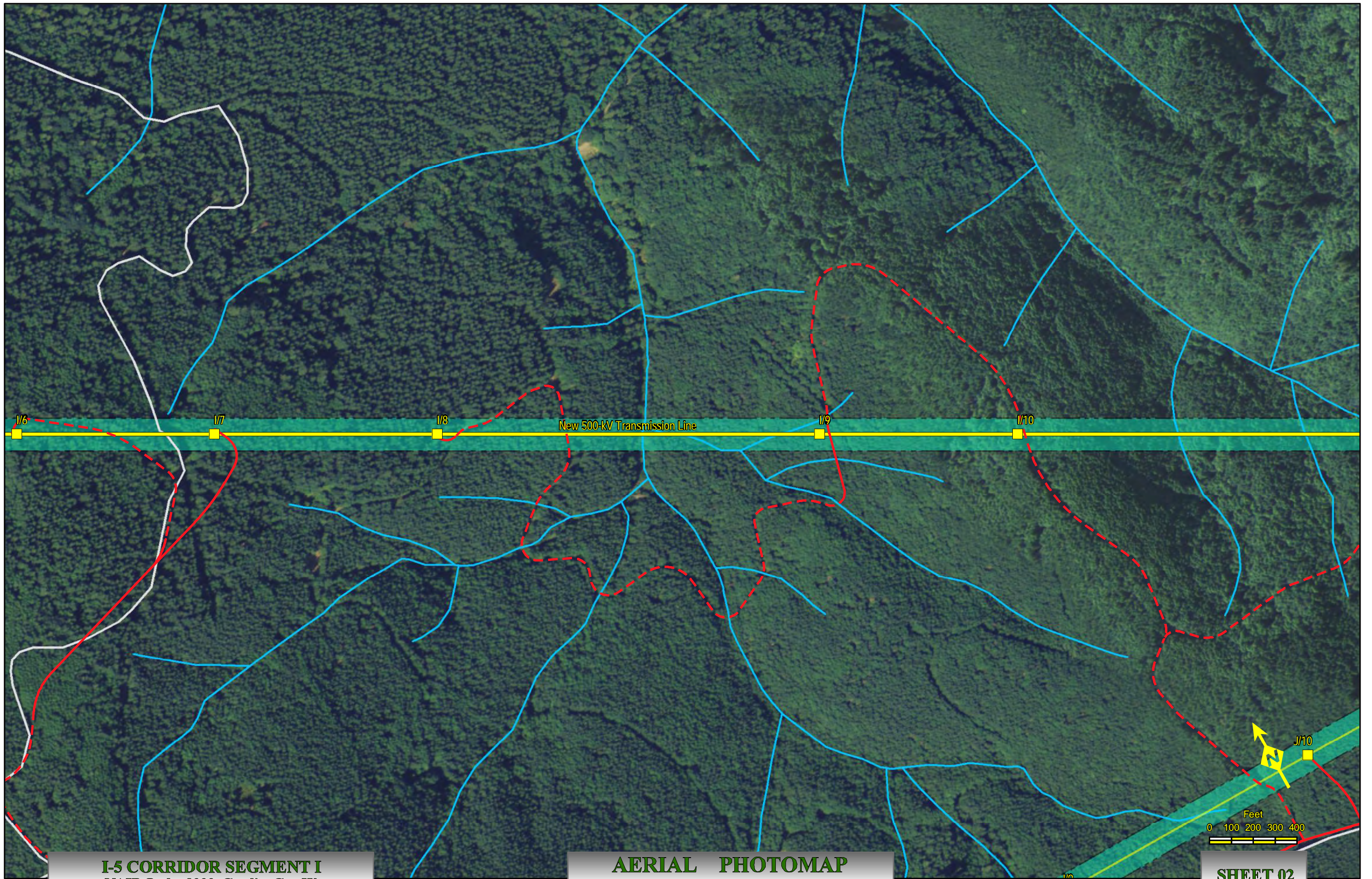
**I-5 CORRIDOR SEGMENT I**  
NAIP Ortho 2009 Cowlitz Co., Wa.

**AERIAL PHOTOMAP**  
Scale : 1" = 400'

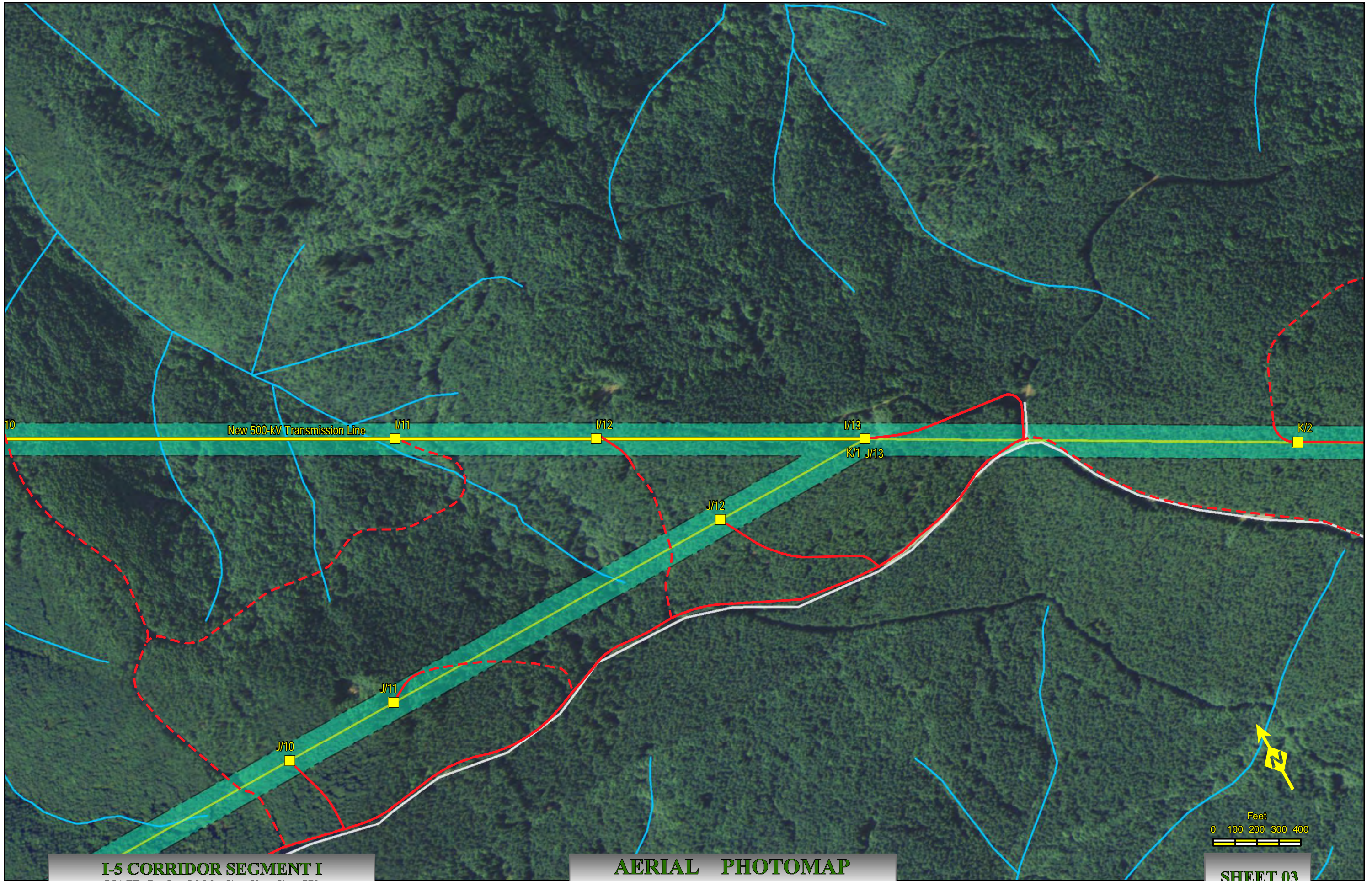
Created: Jul 28, 2011

**SHEET 01**





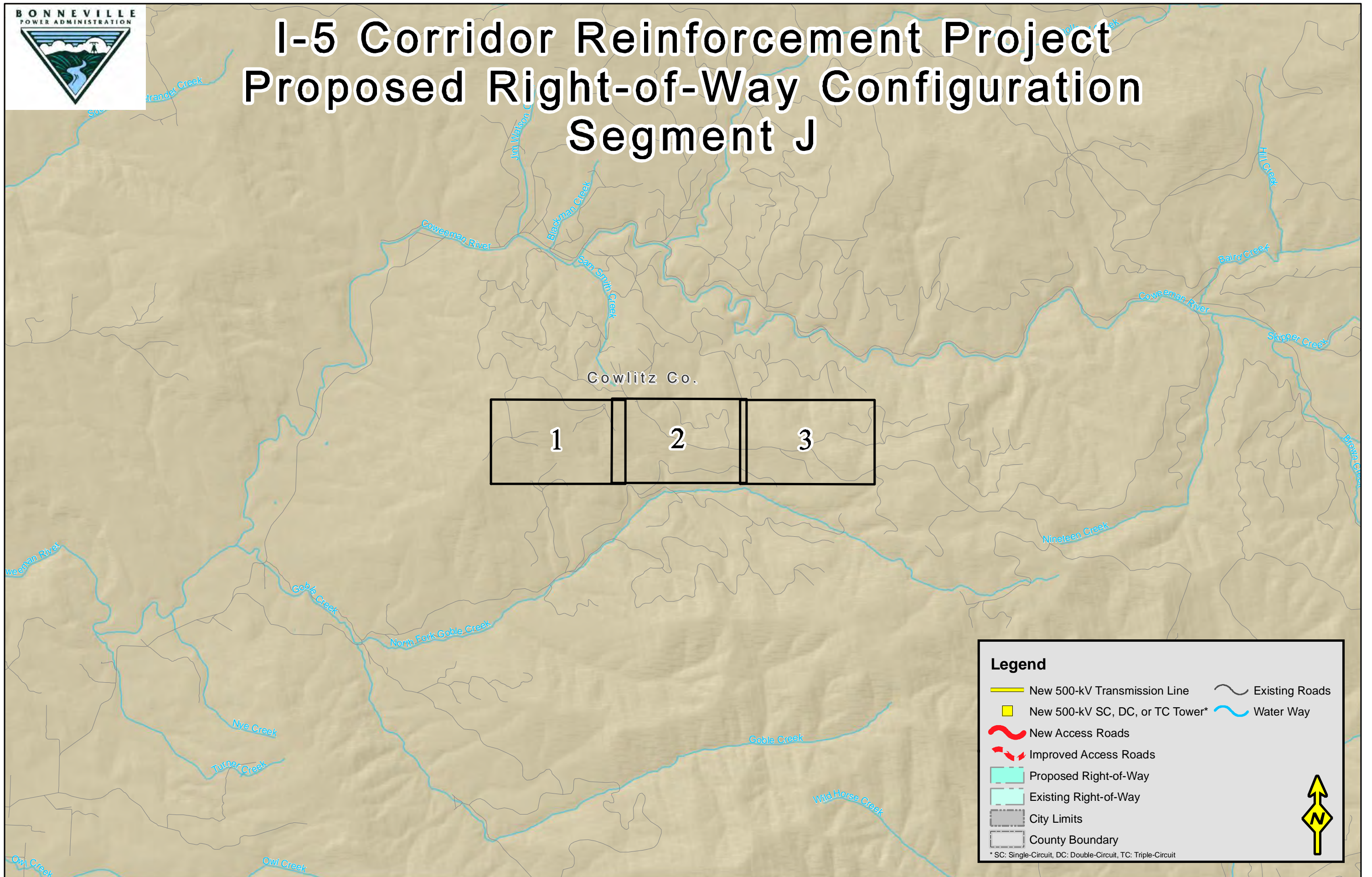








# I-5 Corridor Reinforcement Project Proposed Right-of-Way Configuration Segment J

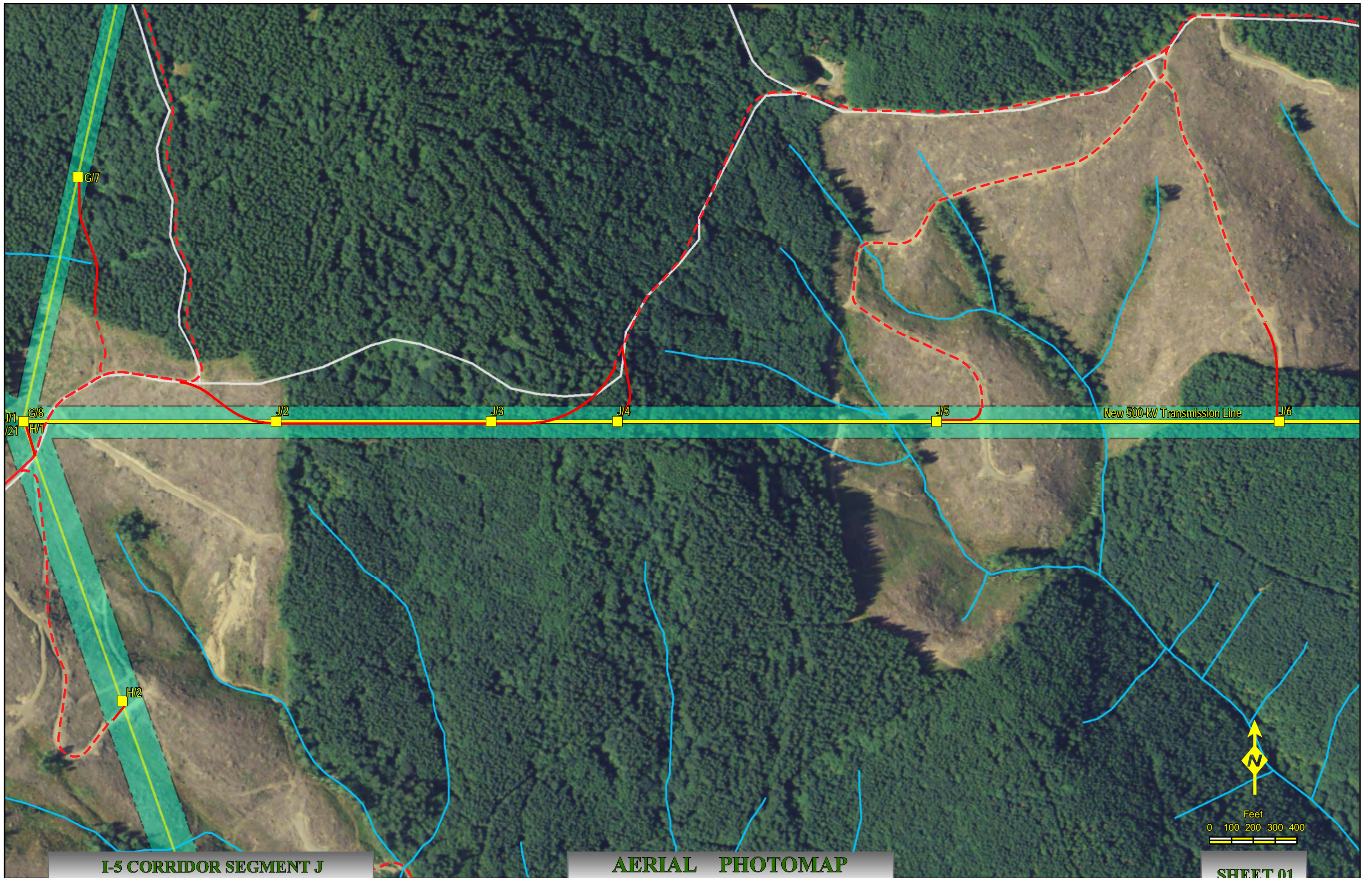


**Legend**

- New 500-kV Transmission Line
- New 500-kV SC, DC, or TC Tower\*
- New Access Roads
- Improved Access Roads
- Proposed Right-of-Way
- Existing Right-of-Way
- City Limits
- County Boundary
- Existing Roads
- Water Way

\* SC: Single-Circuit, DC: Double-Circuit, TC: Triple-Circuit





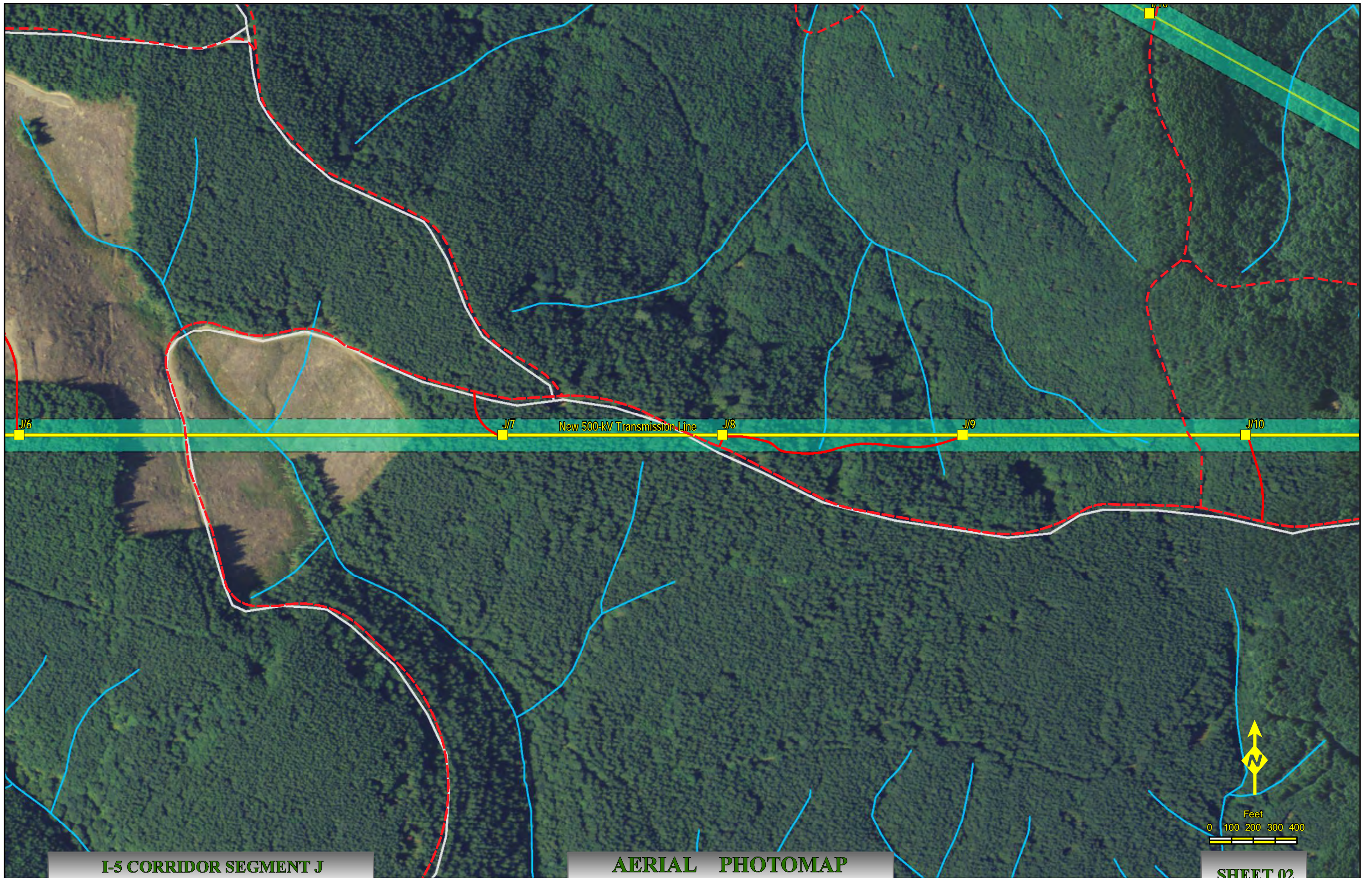
**I-5 CORRIDOR SEGMENT J**  
NAIP Ortho 2009 Cowlitz Co., Wa.

**AERIAL PHOTOMAP**  
Scale : 1" = 400'

Created: Jul 28, 2011

**SHEET 01**





J/6

J/7

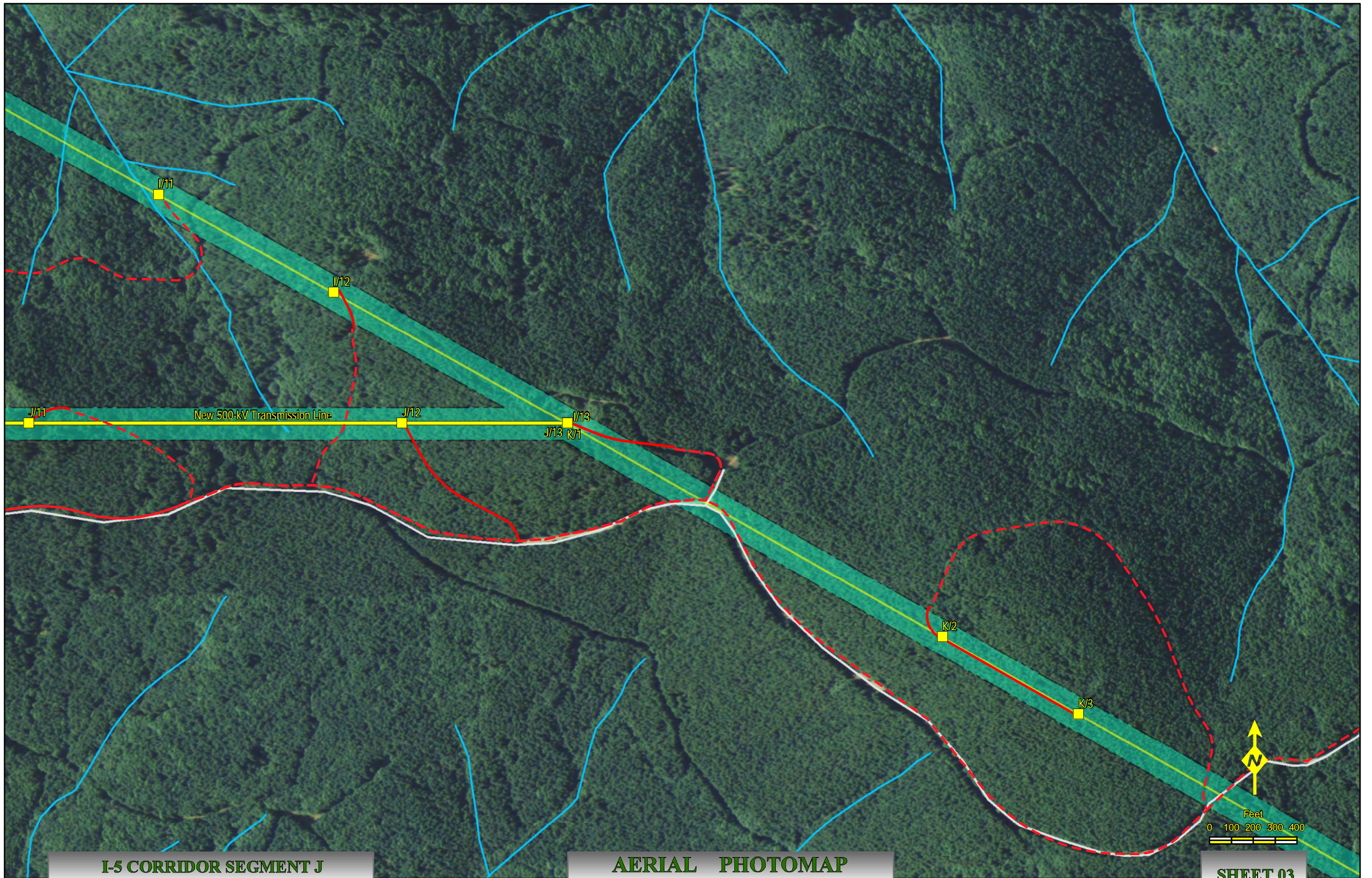
New 500-kV Transmission Line

J/8

J/9

J/10

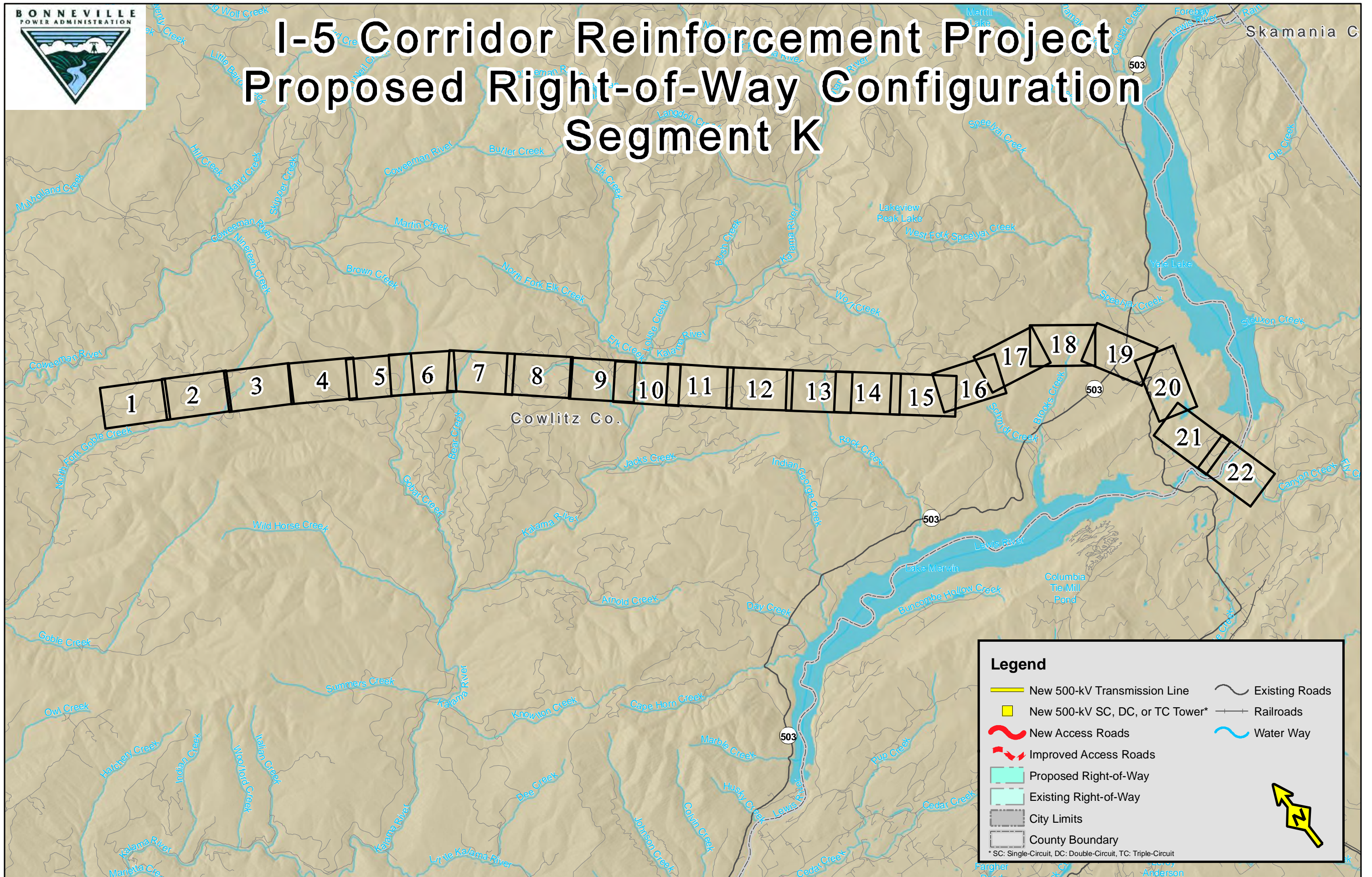








# I-5 Corridor Reinforcement Project Proposed Right-of-Way Configuration Segment K

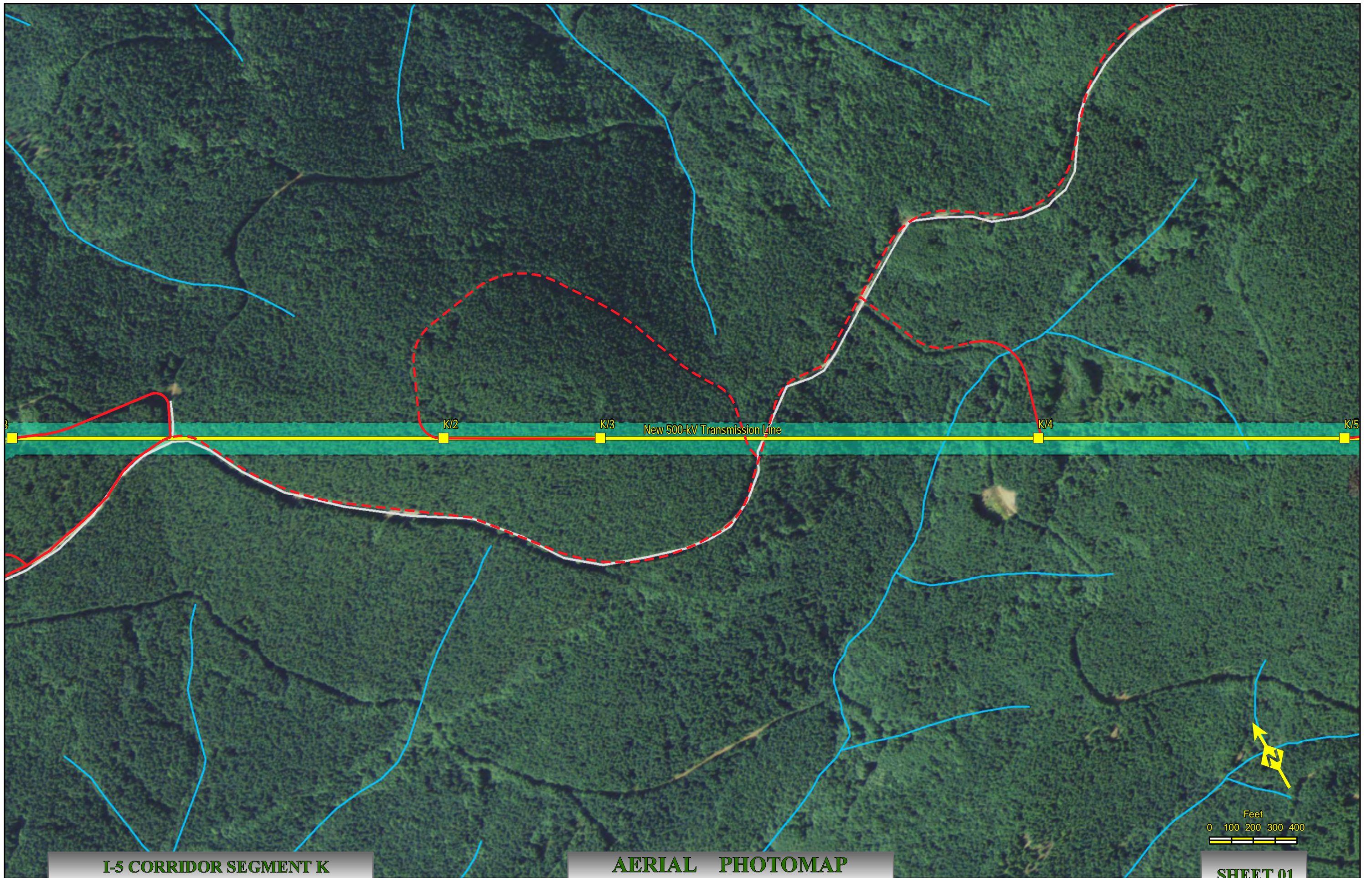


**Legend**

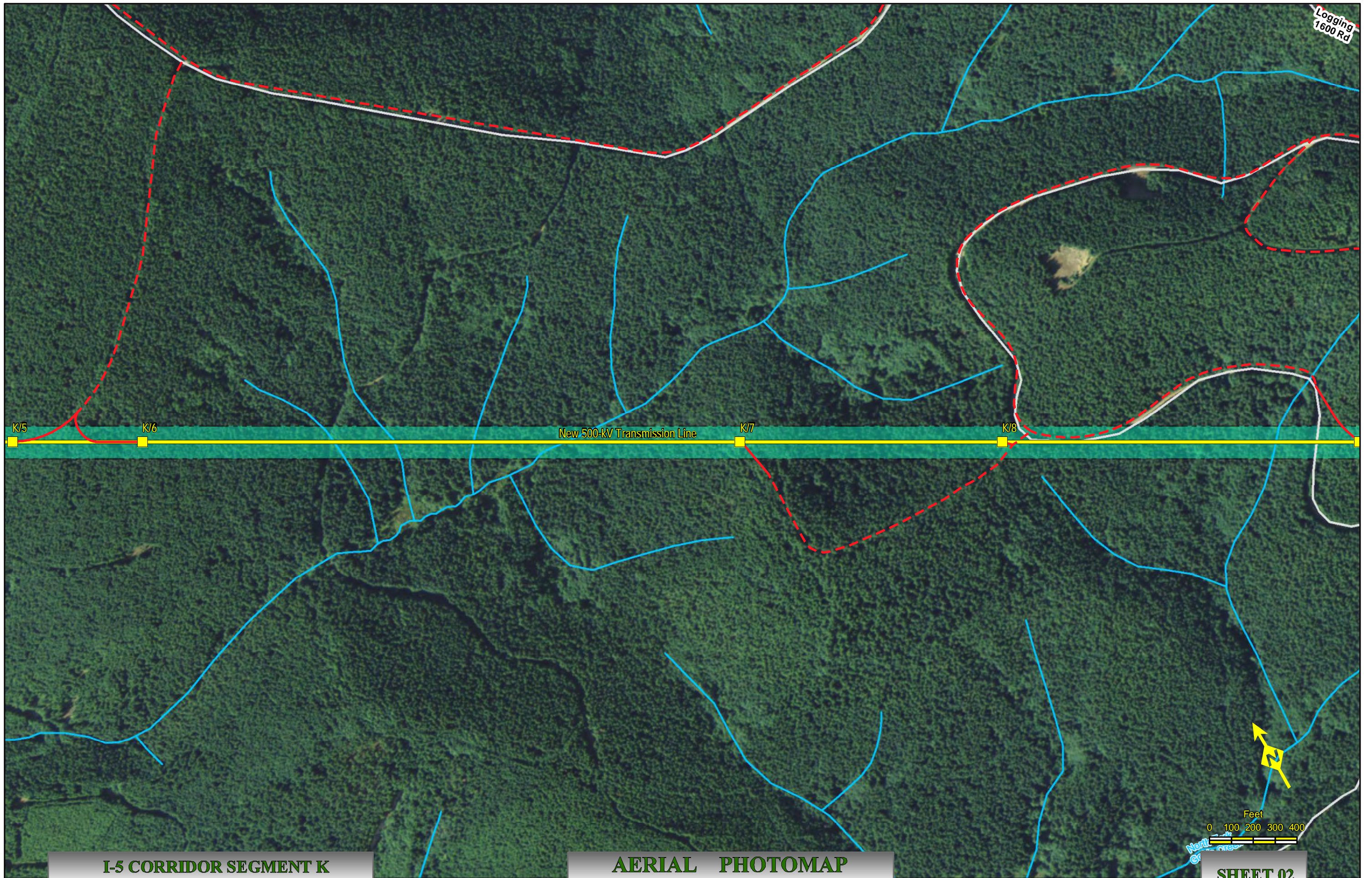
- New 500-kV Transmission Line
- New 500-kV SC, DC, or TC Tower\*
- New Access Roads
- Improved Access Roads
- Proposed Right-of-Way
- Existing Right-of-Way
- City Limits
- County Boundary
- Existing Roads
- Railroads
- Water Way

\* SC: Single-Circuit, DC: Double-Circuit, TC: Triple-Circuit

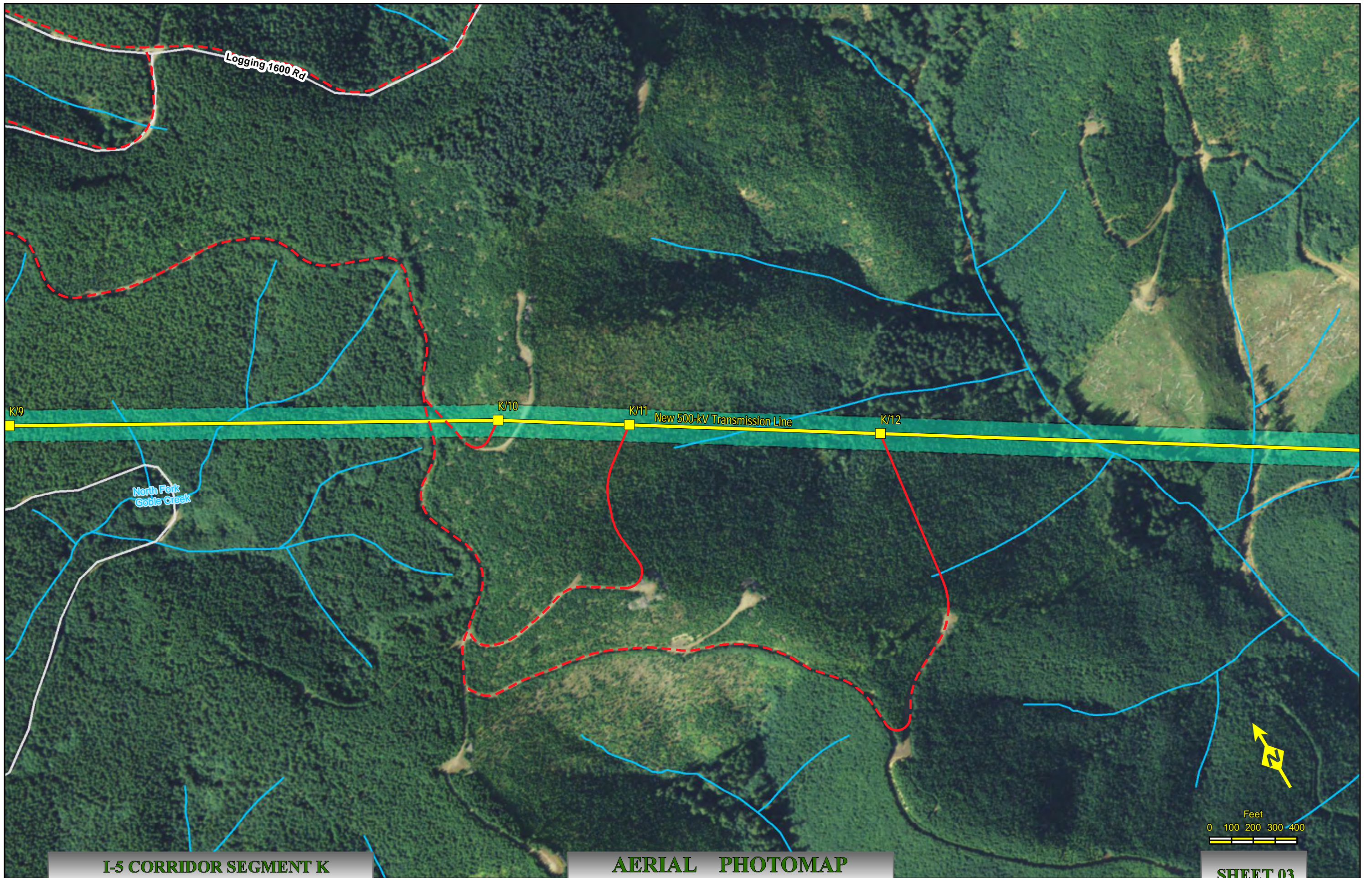




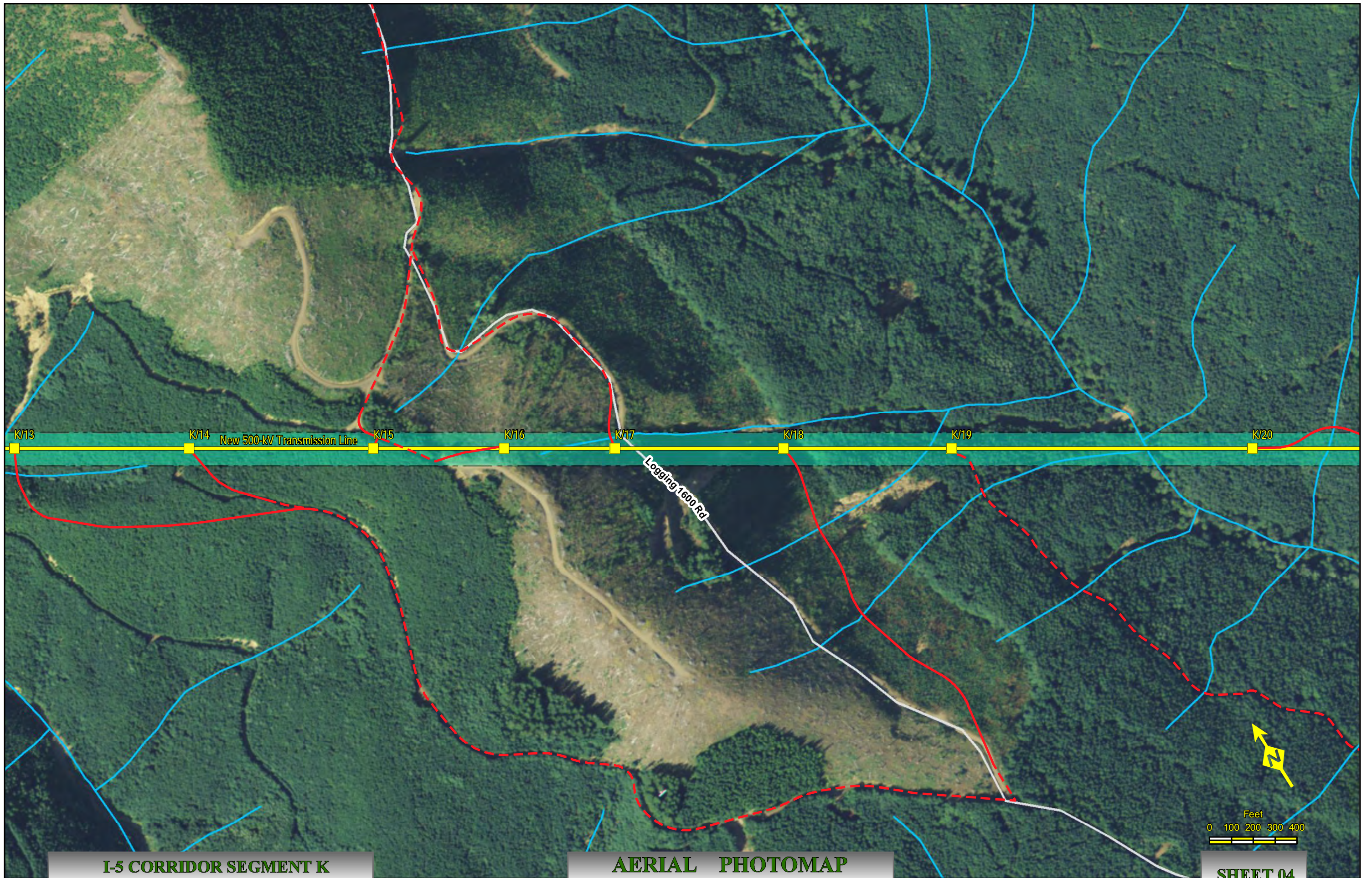




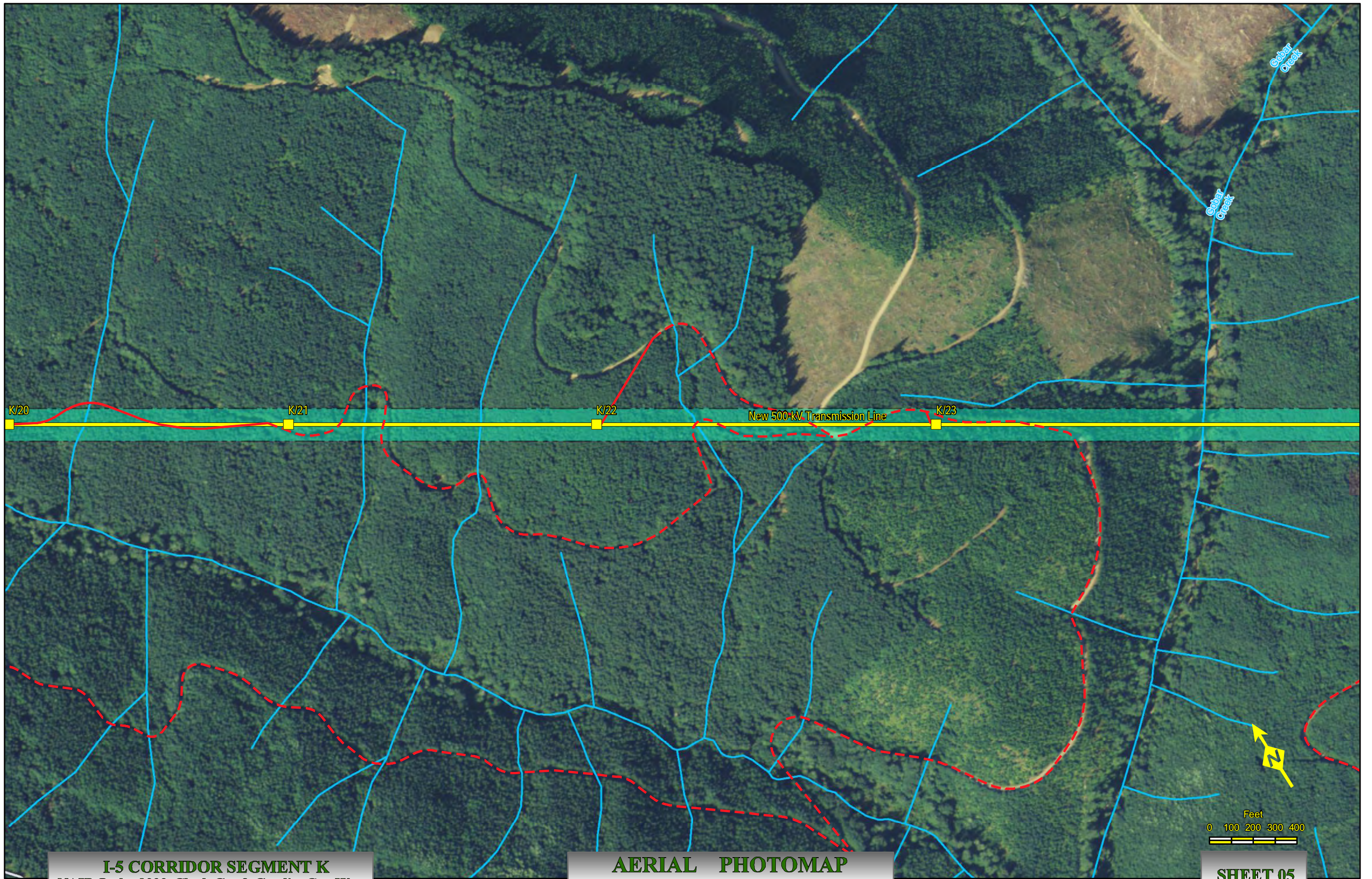




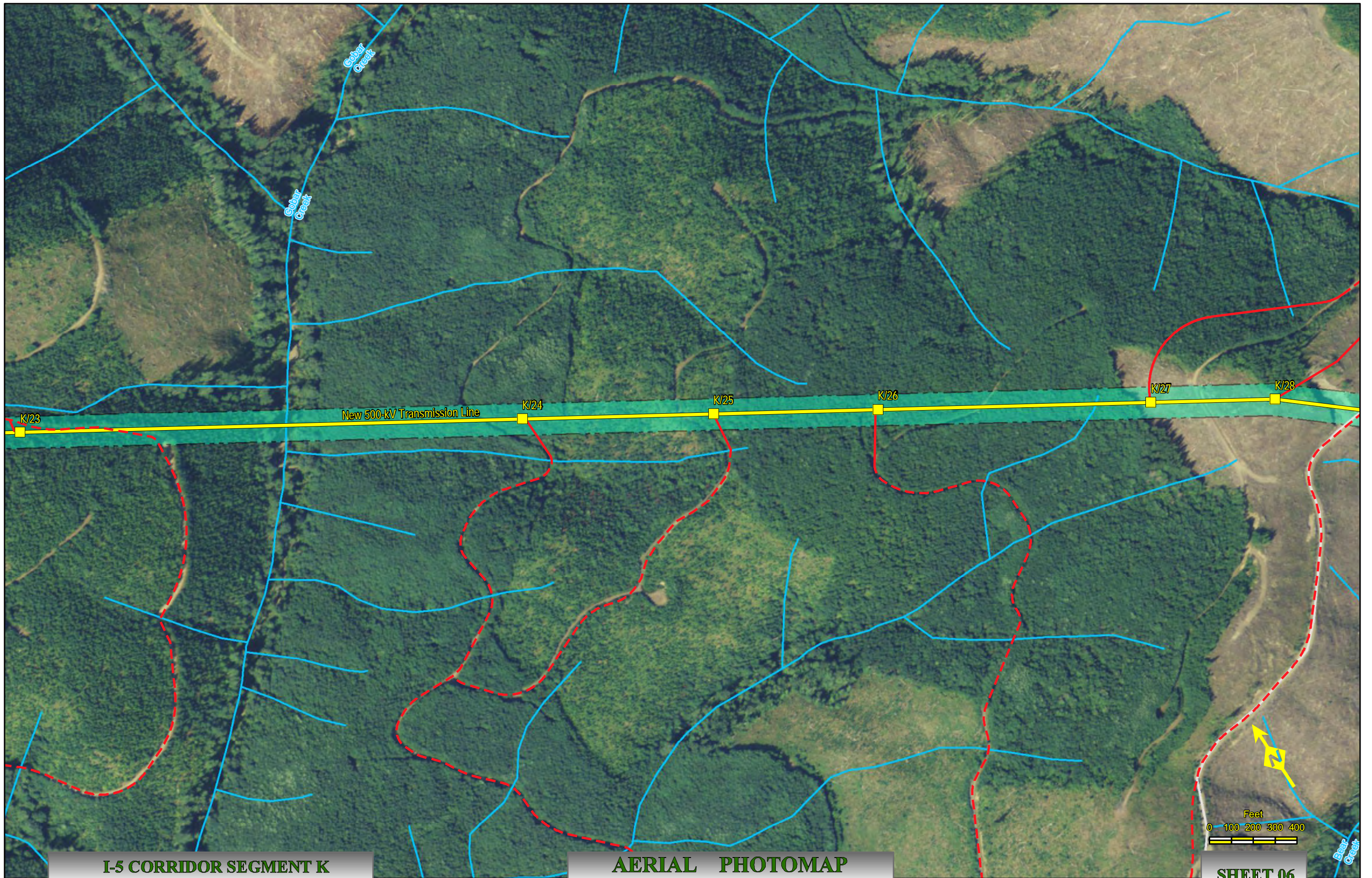




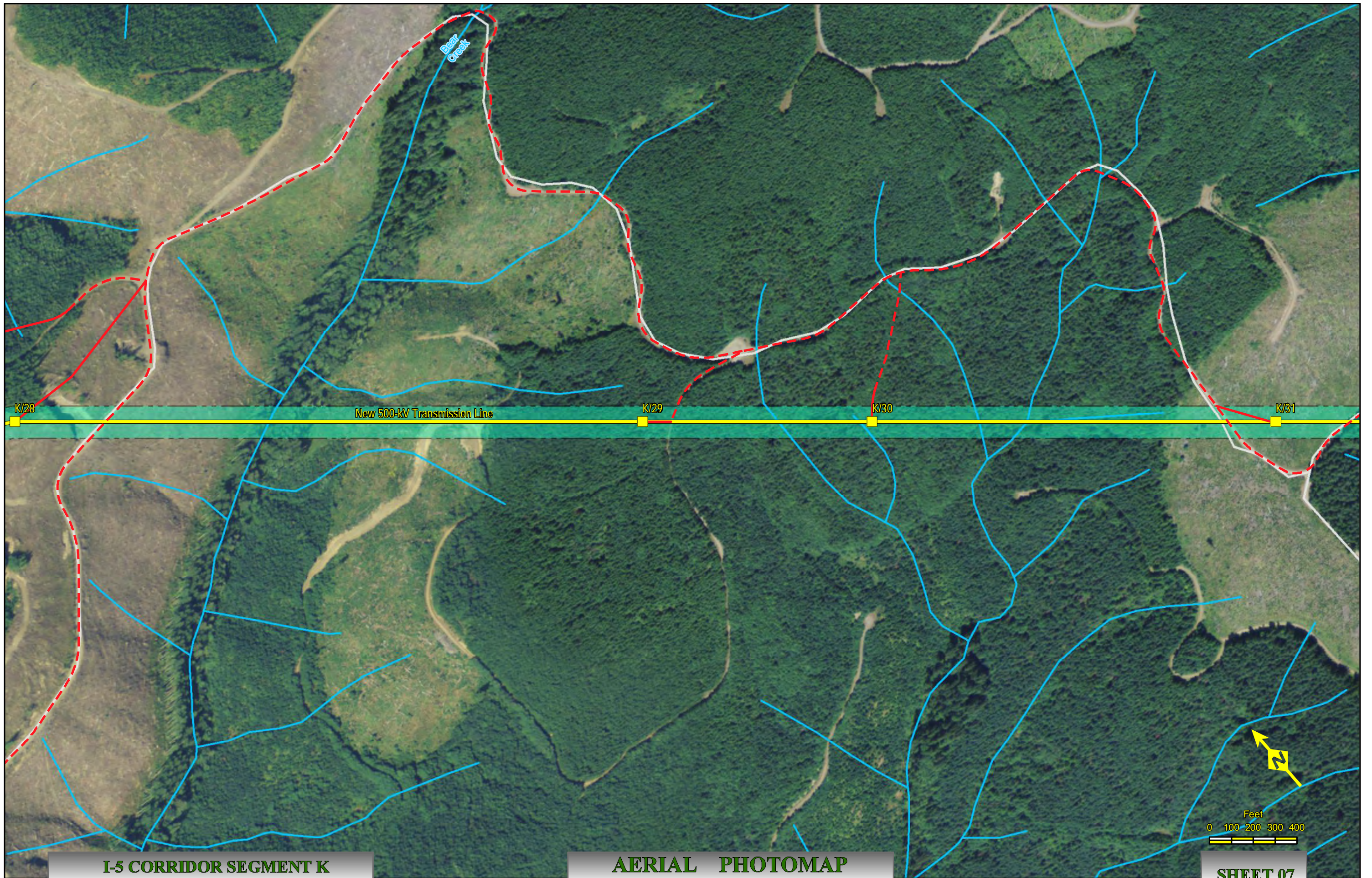




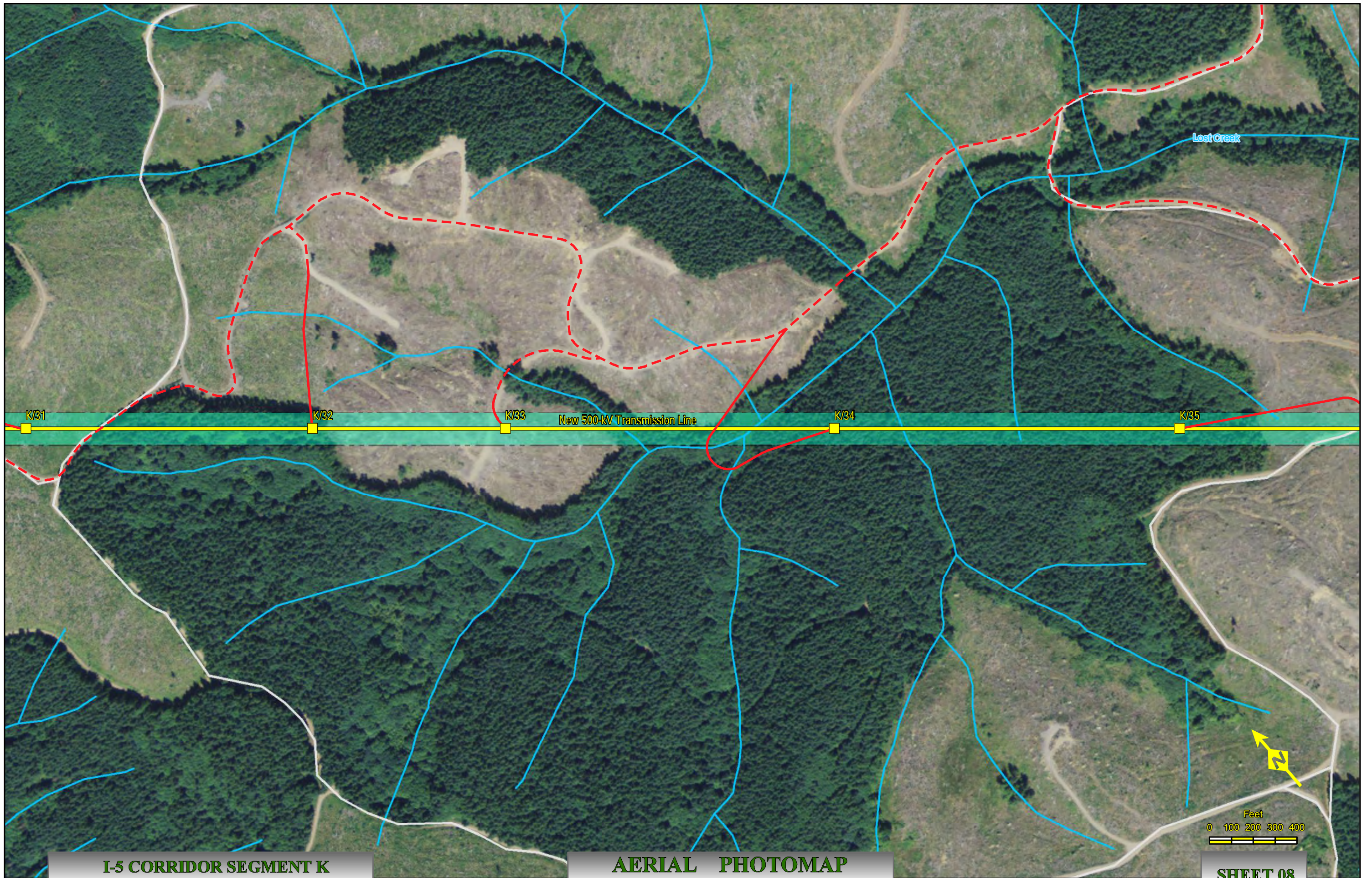




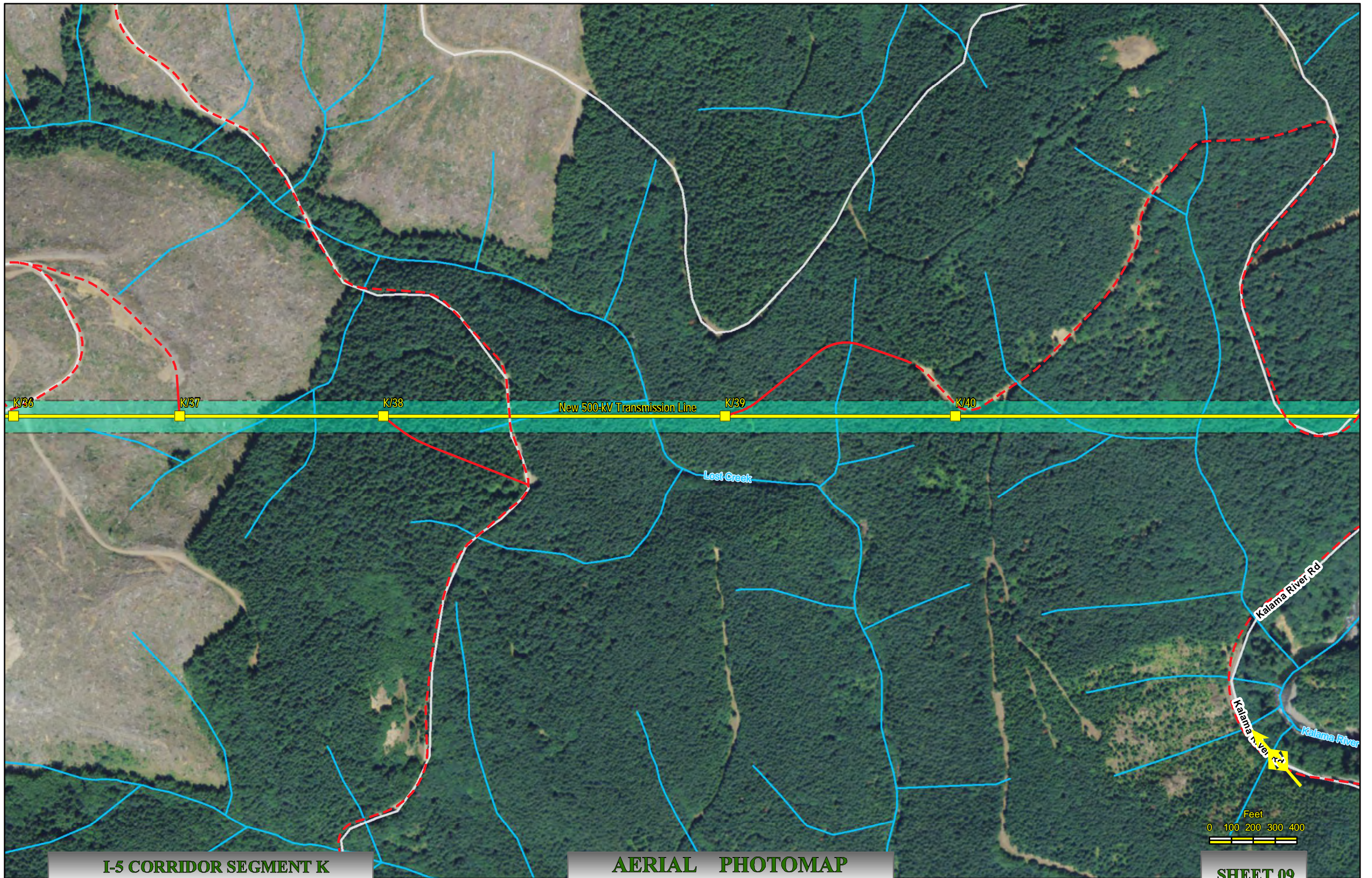




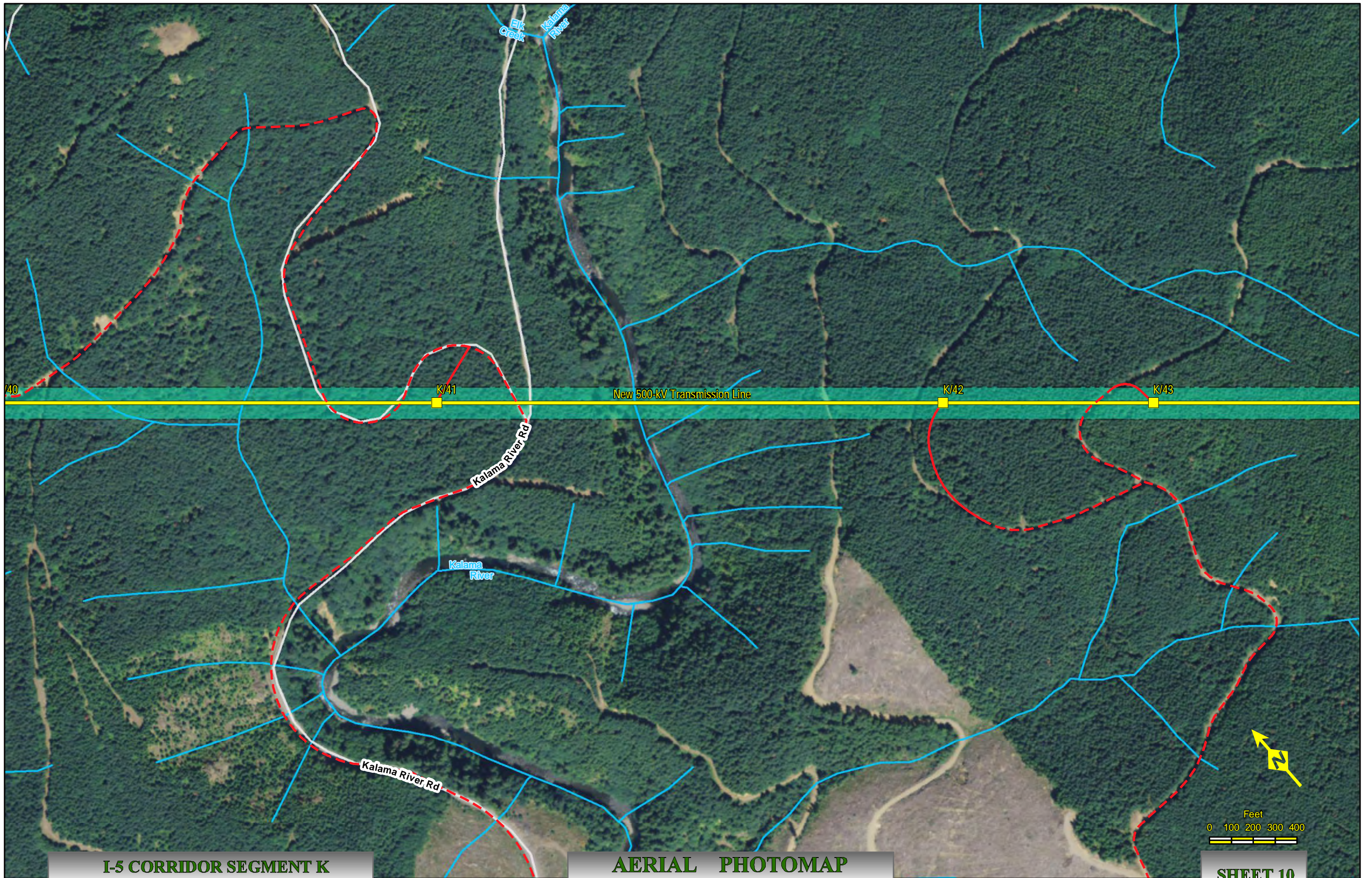




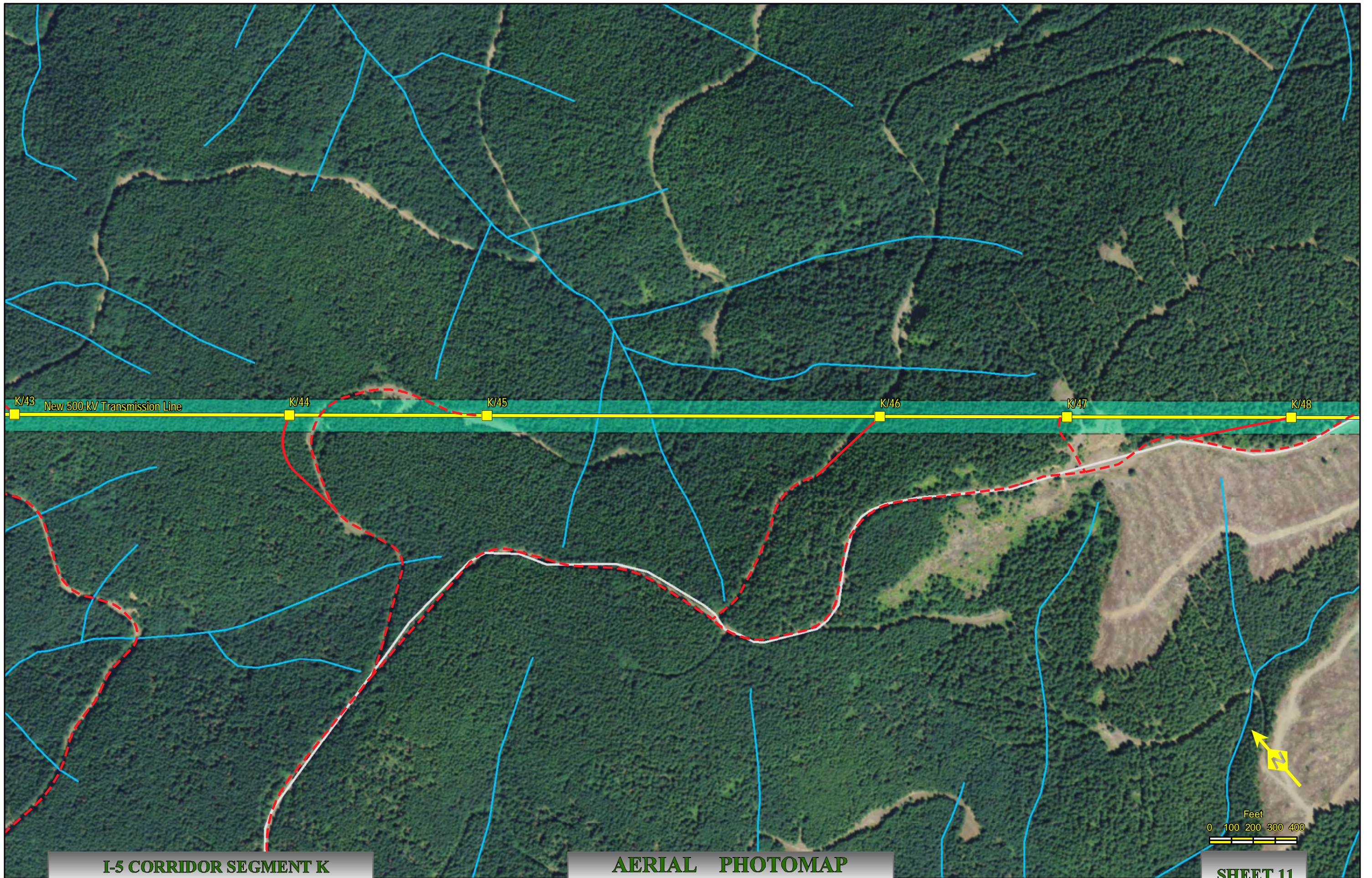




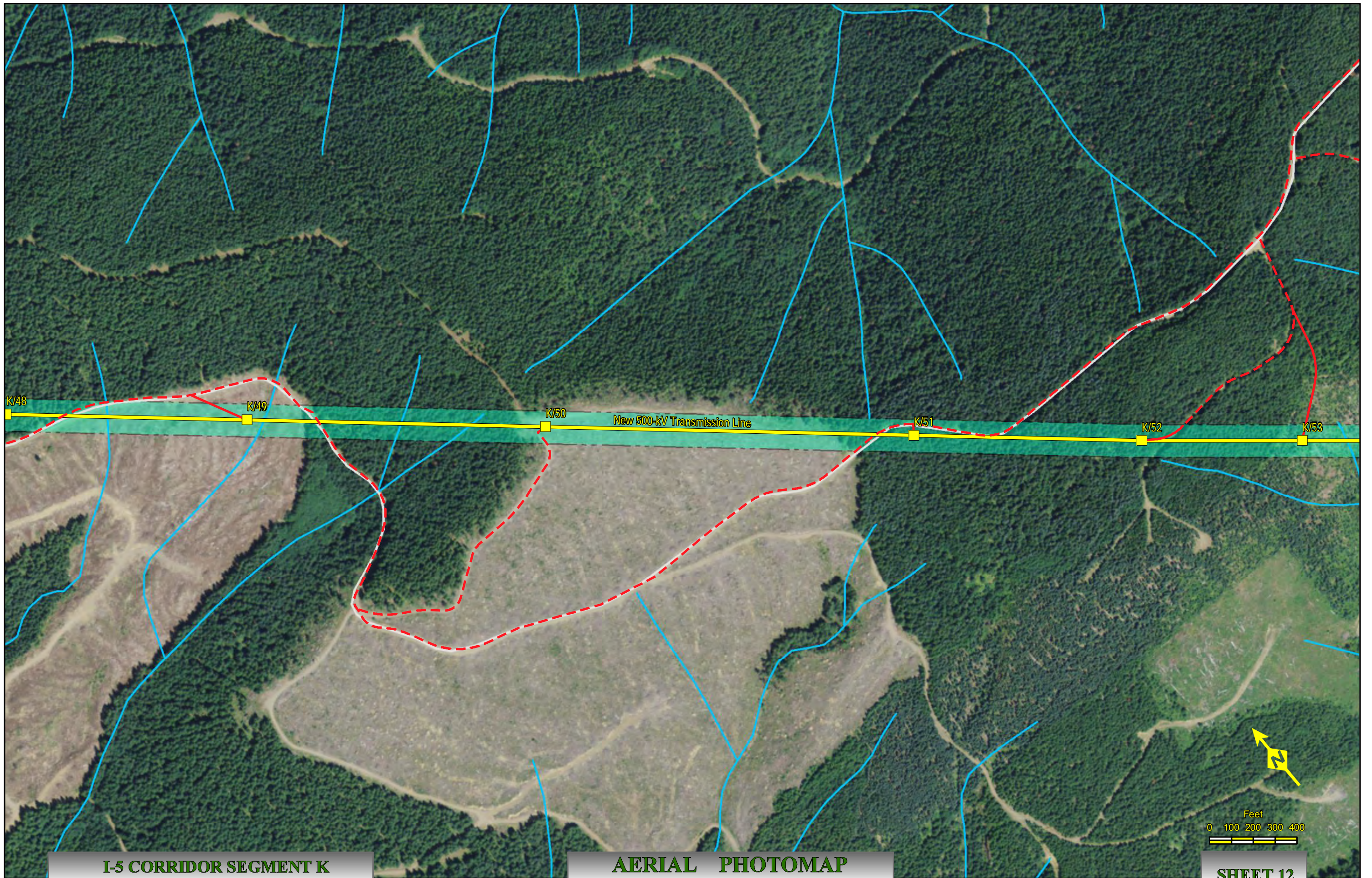




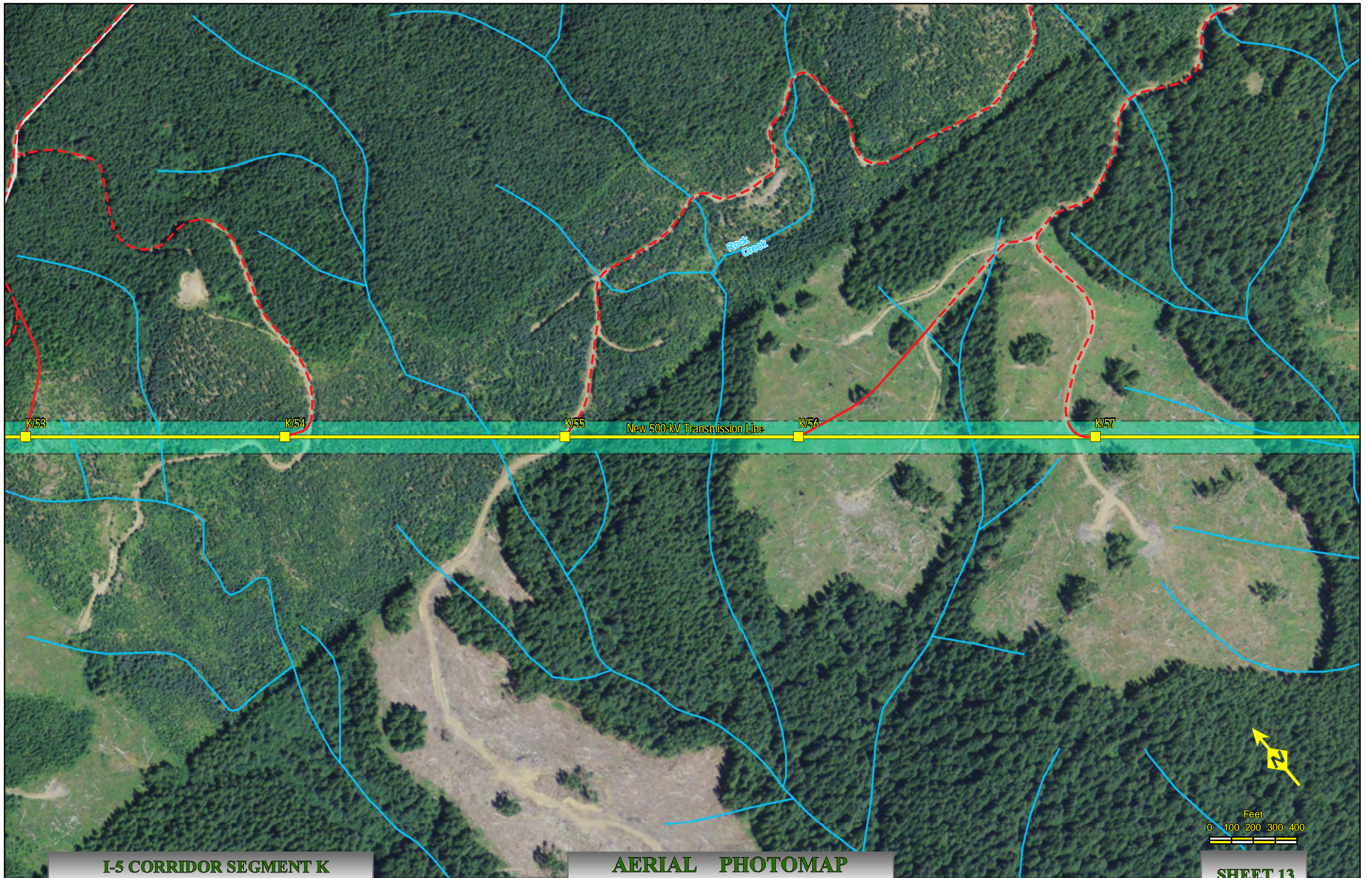




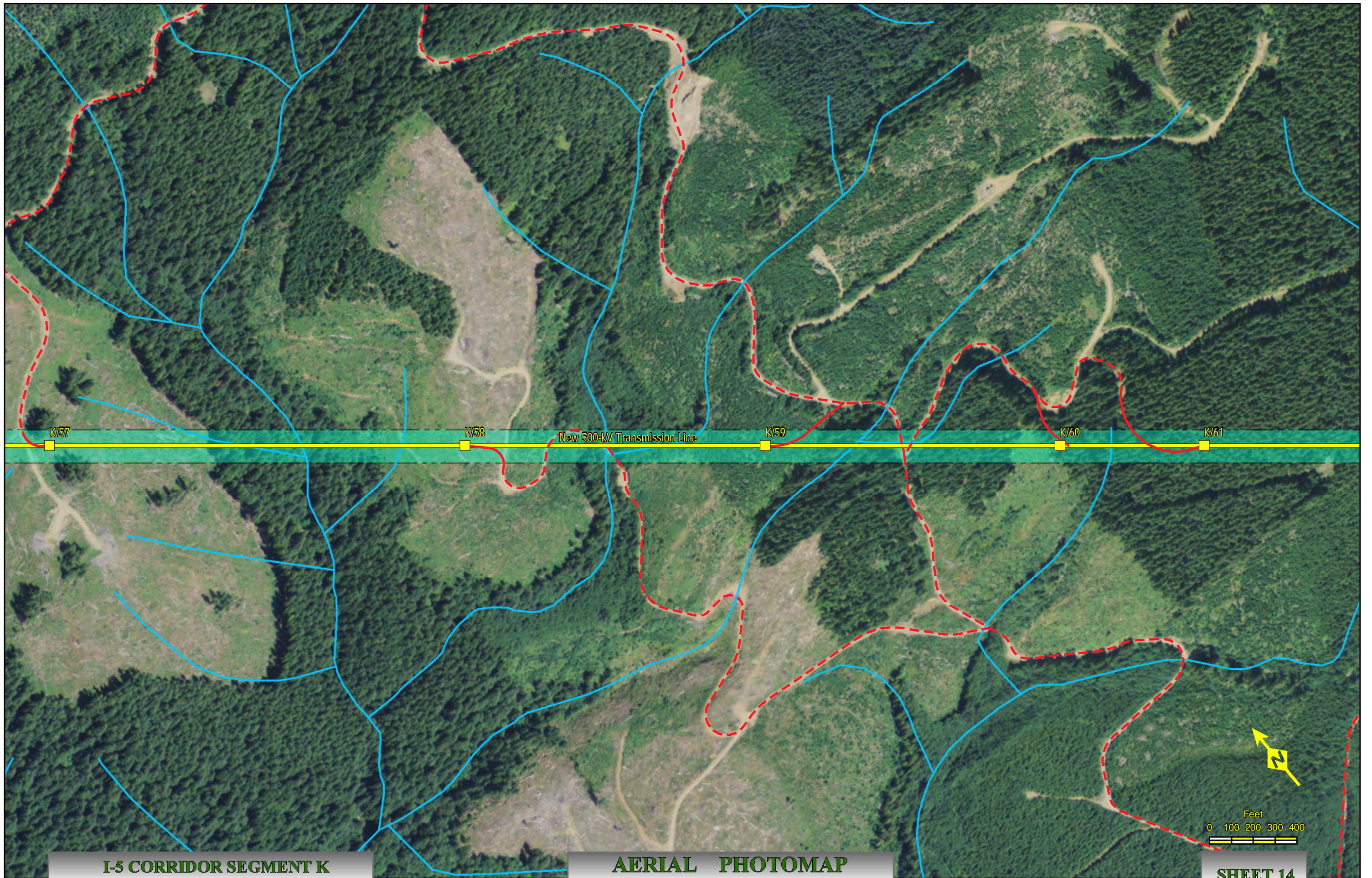




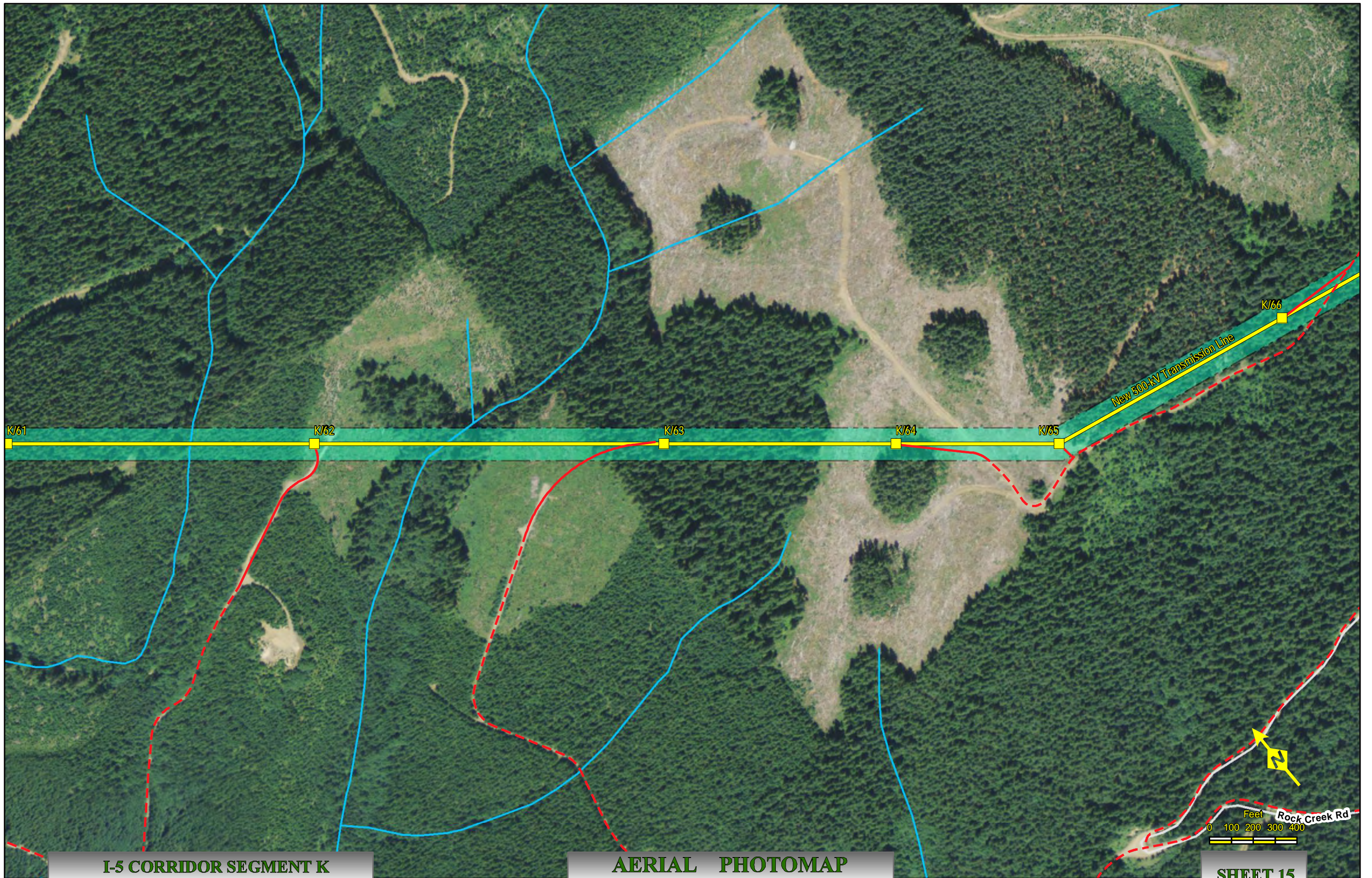












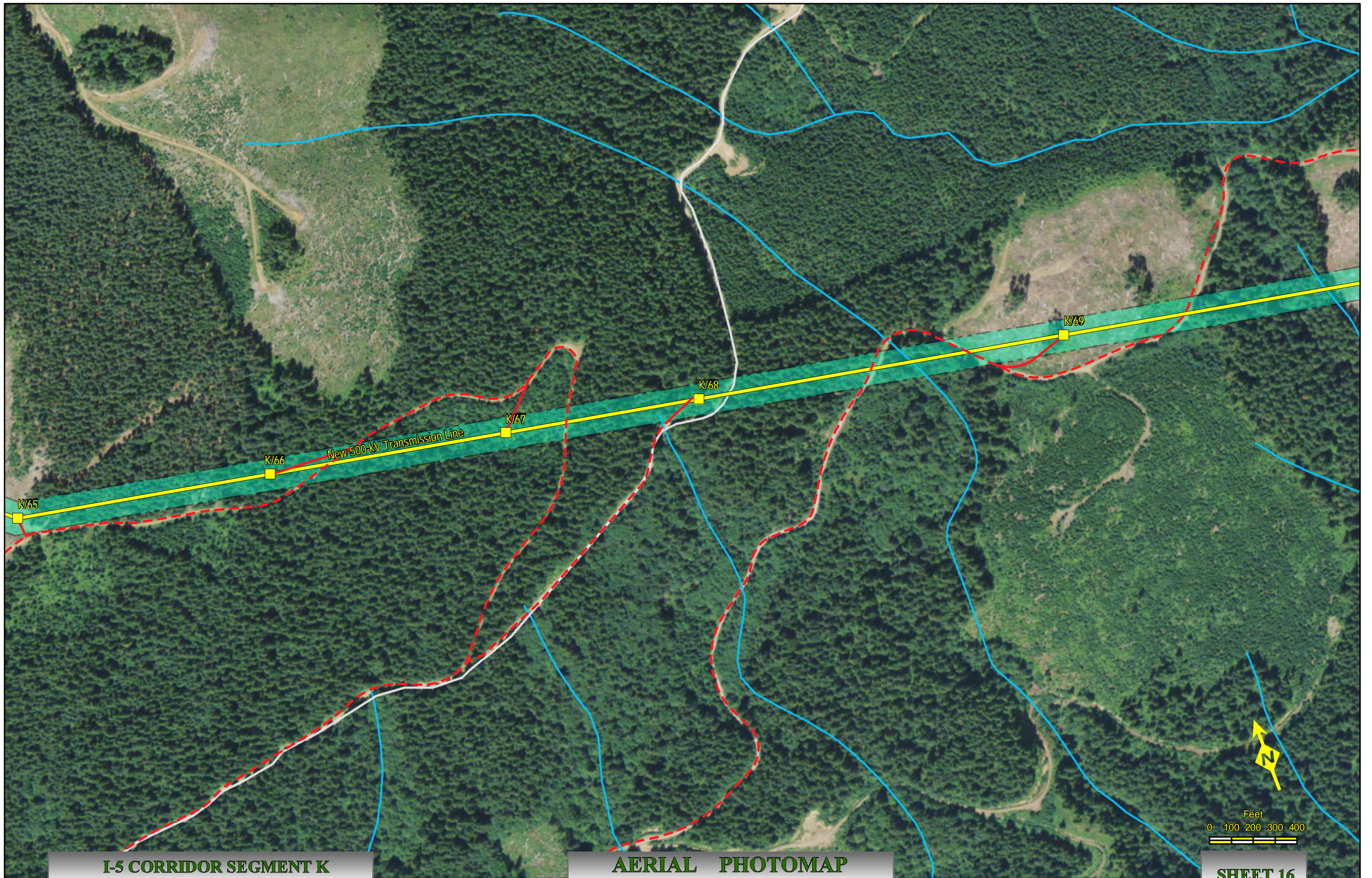
**I-5 CORRIDOR SEGMENT K**  
NAIP Ortho 2009 Clark Co. & Cowlitz Co., Wa.

**AERIAL PHOTOMAP**  
Scale : 1" = 400'

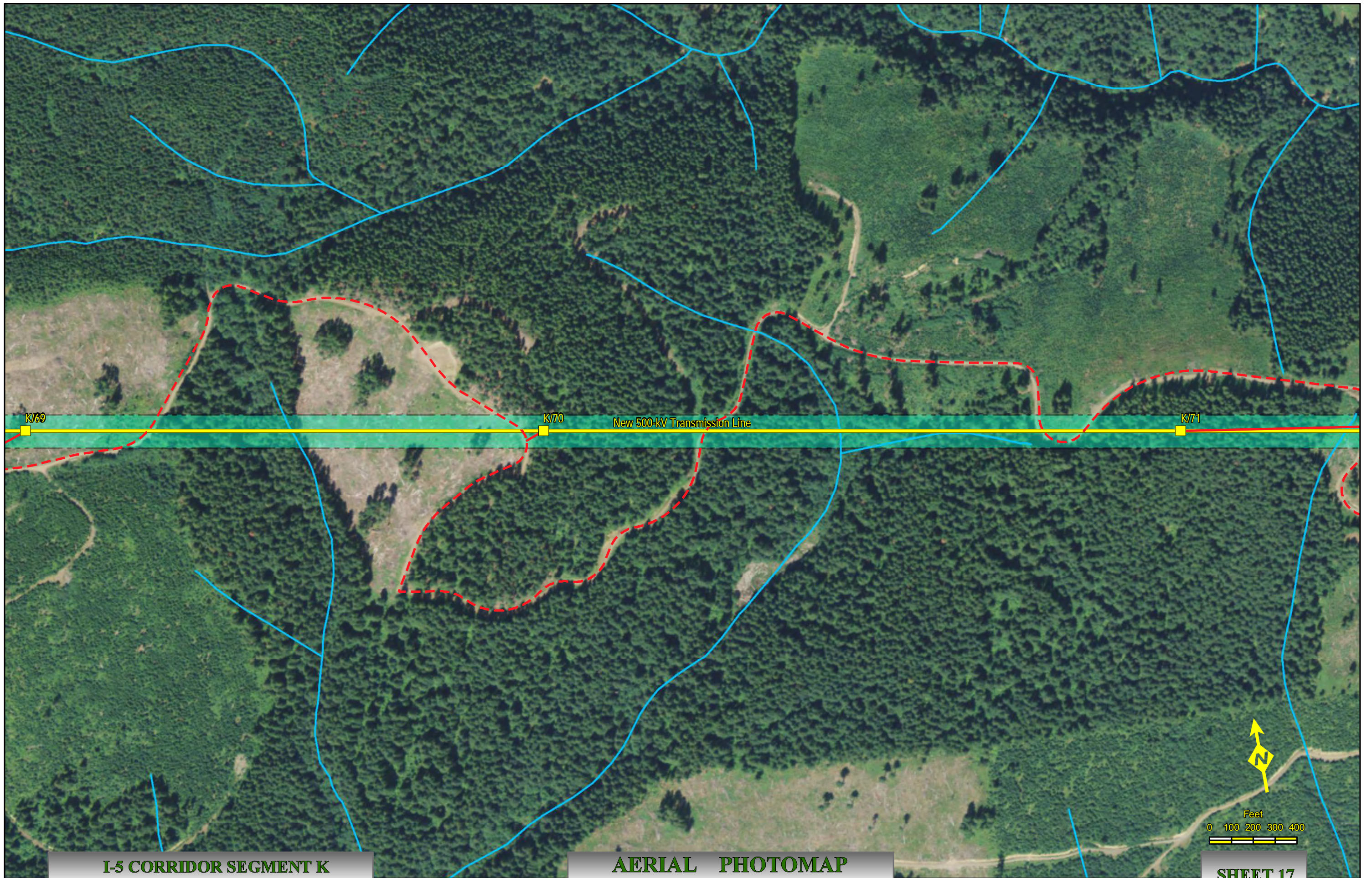
Created: Jul 27, 2011

**SHEET 15**

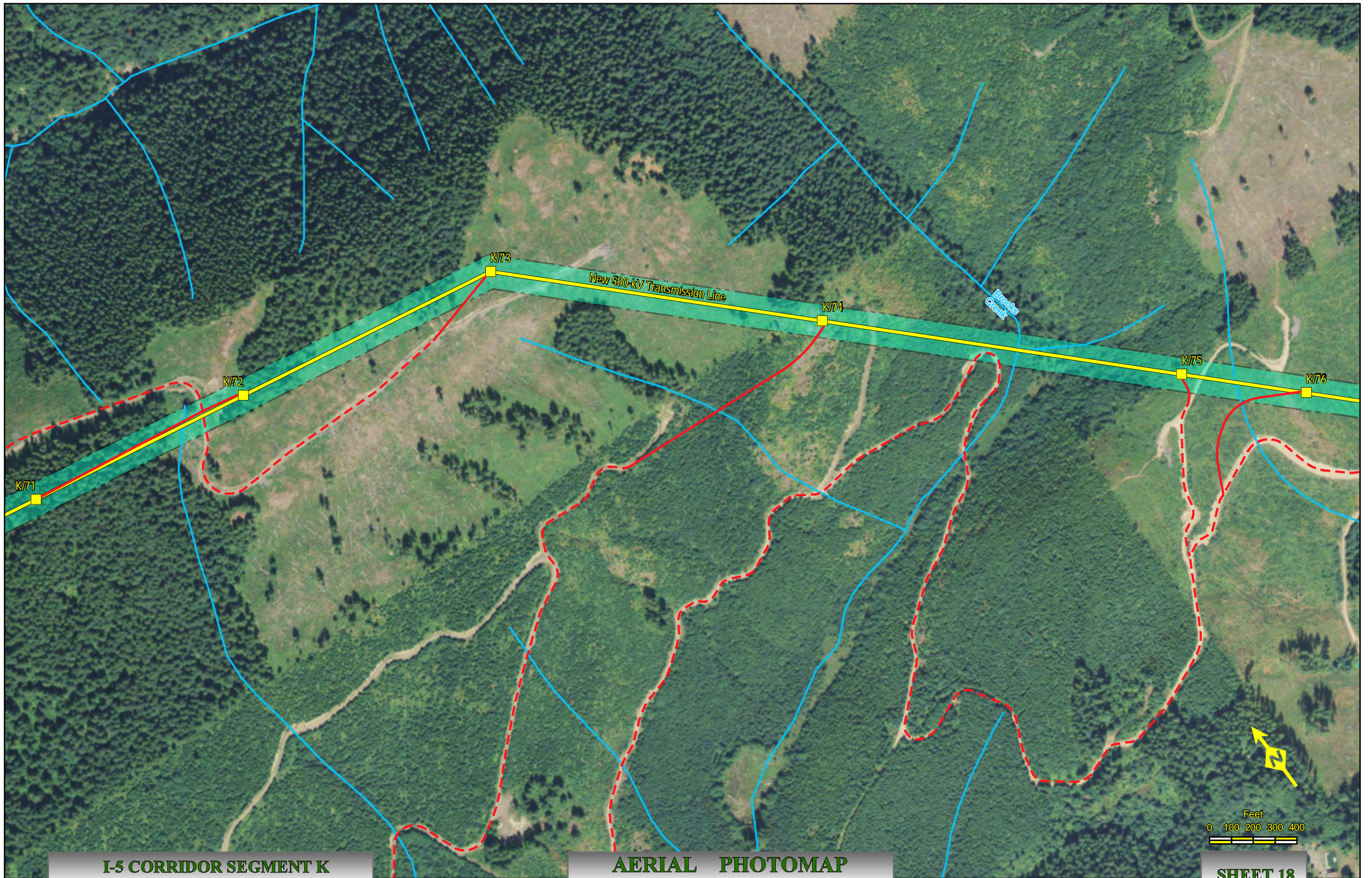




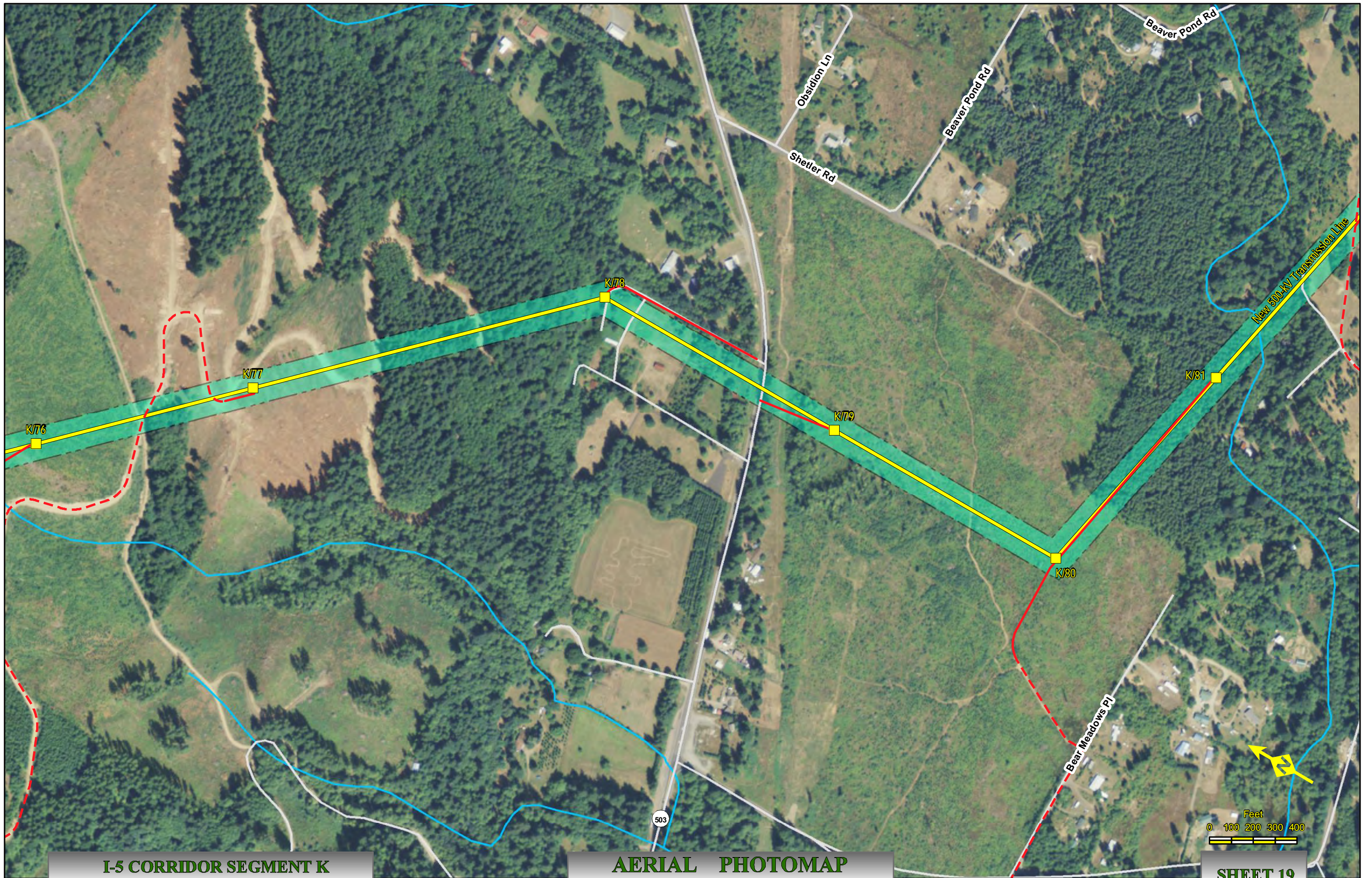




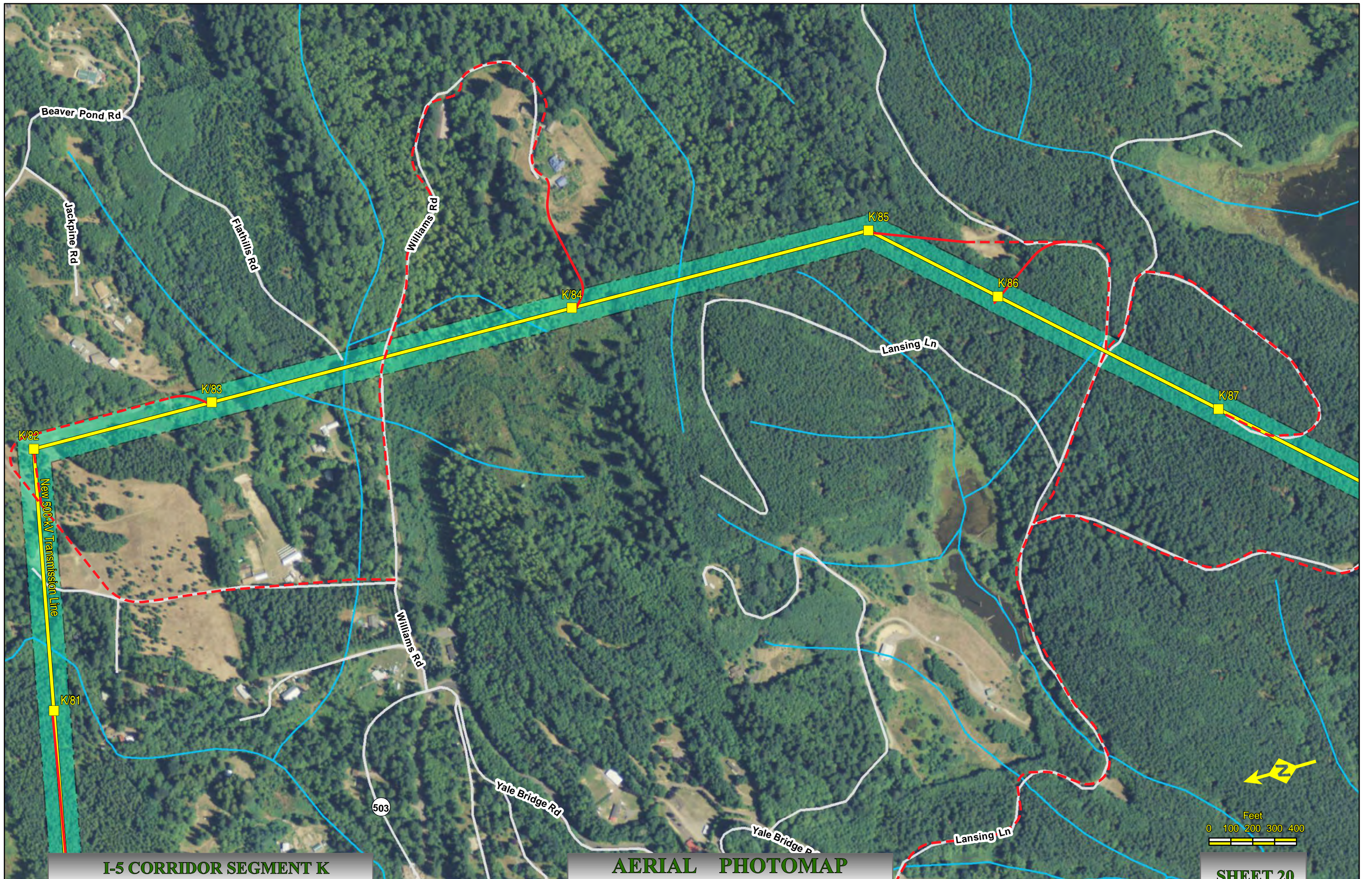




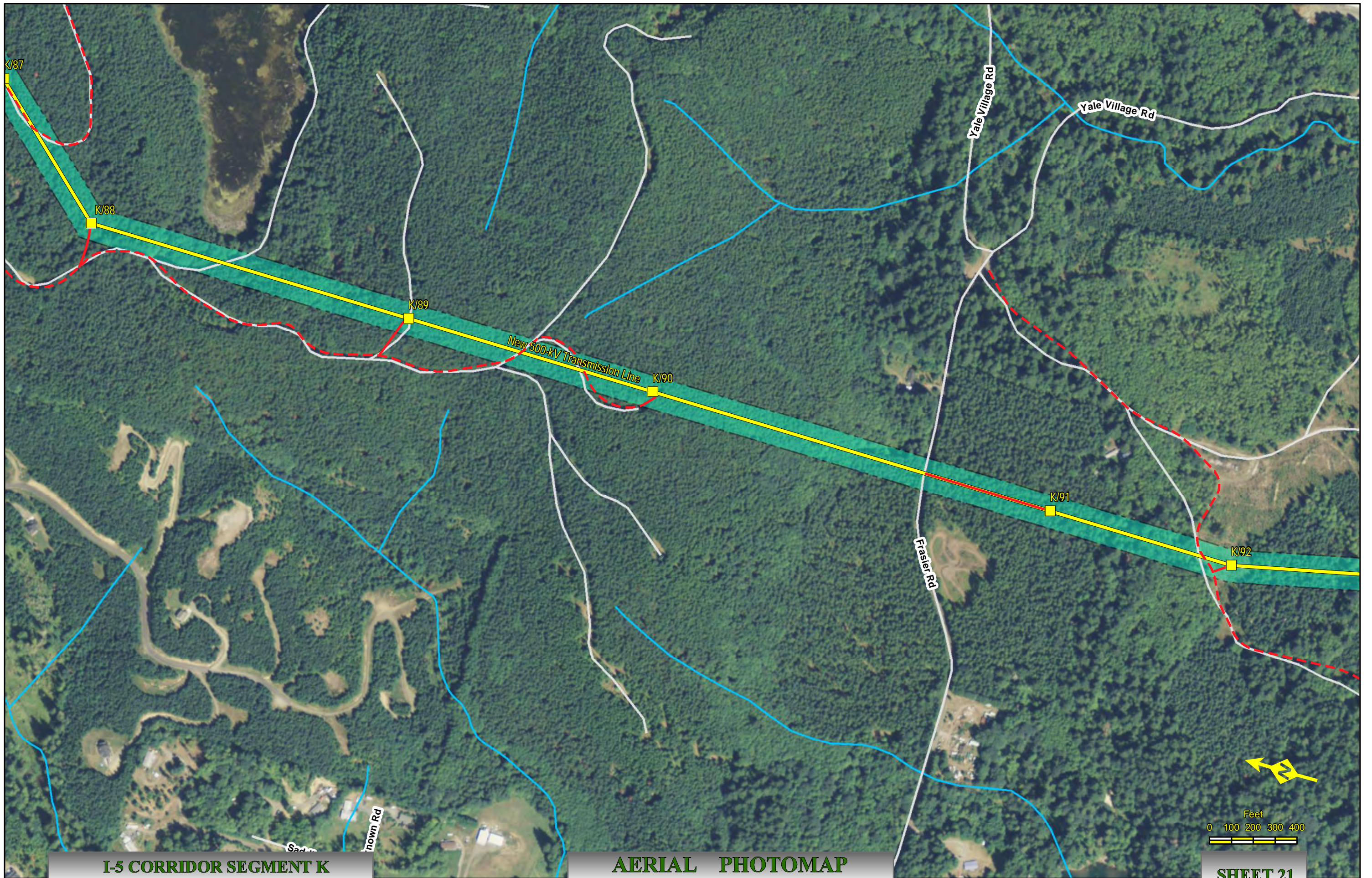




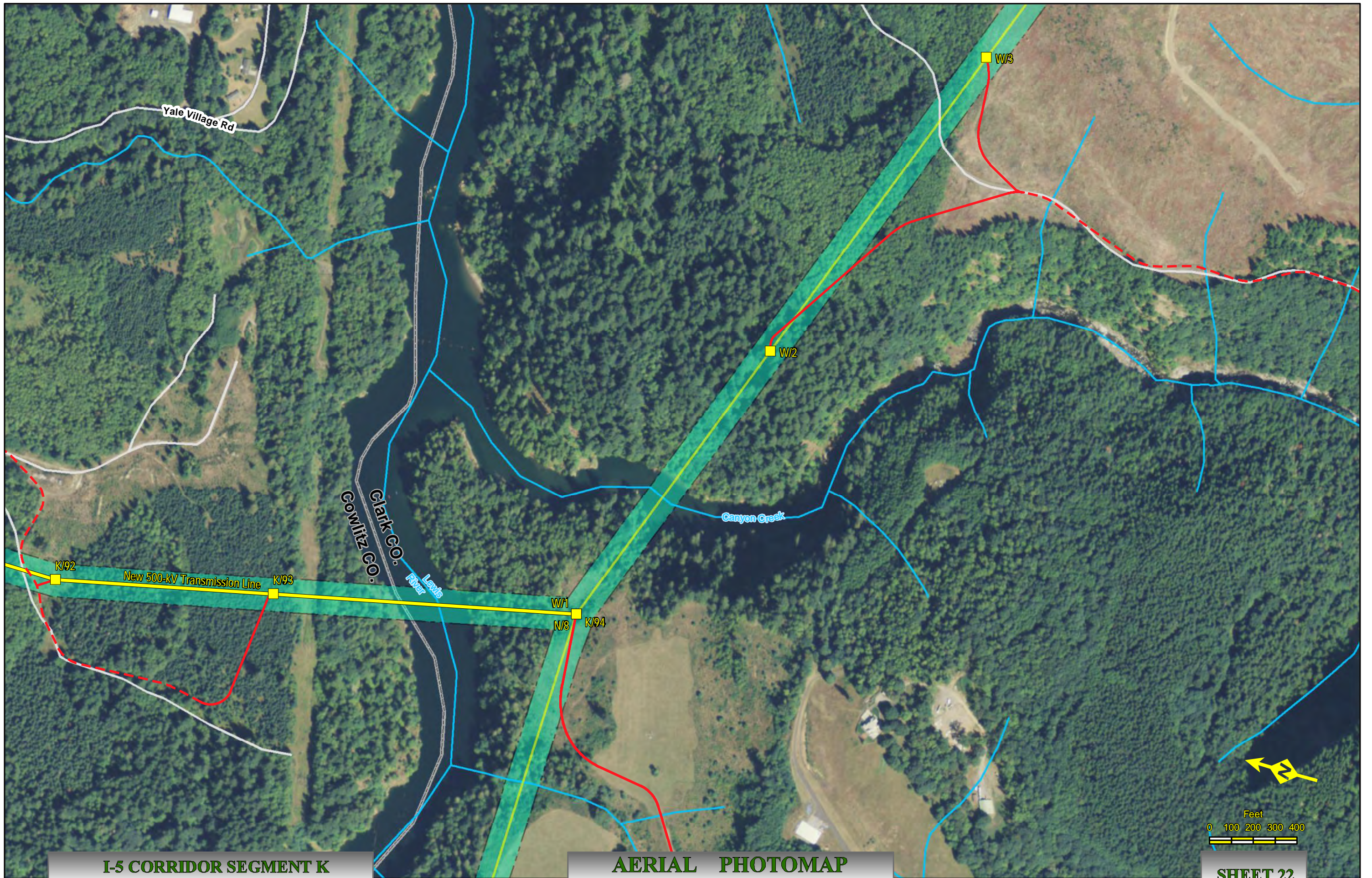








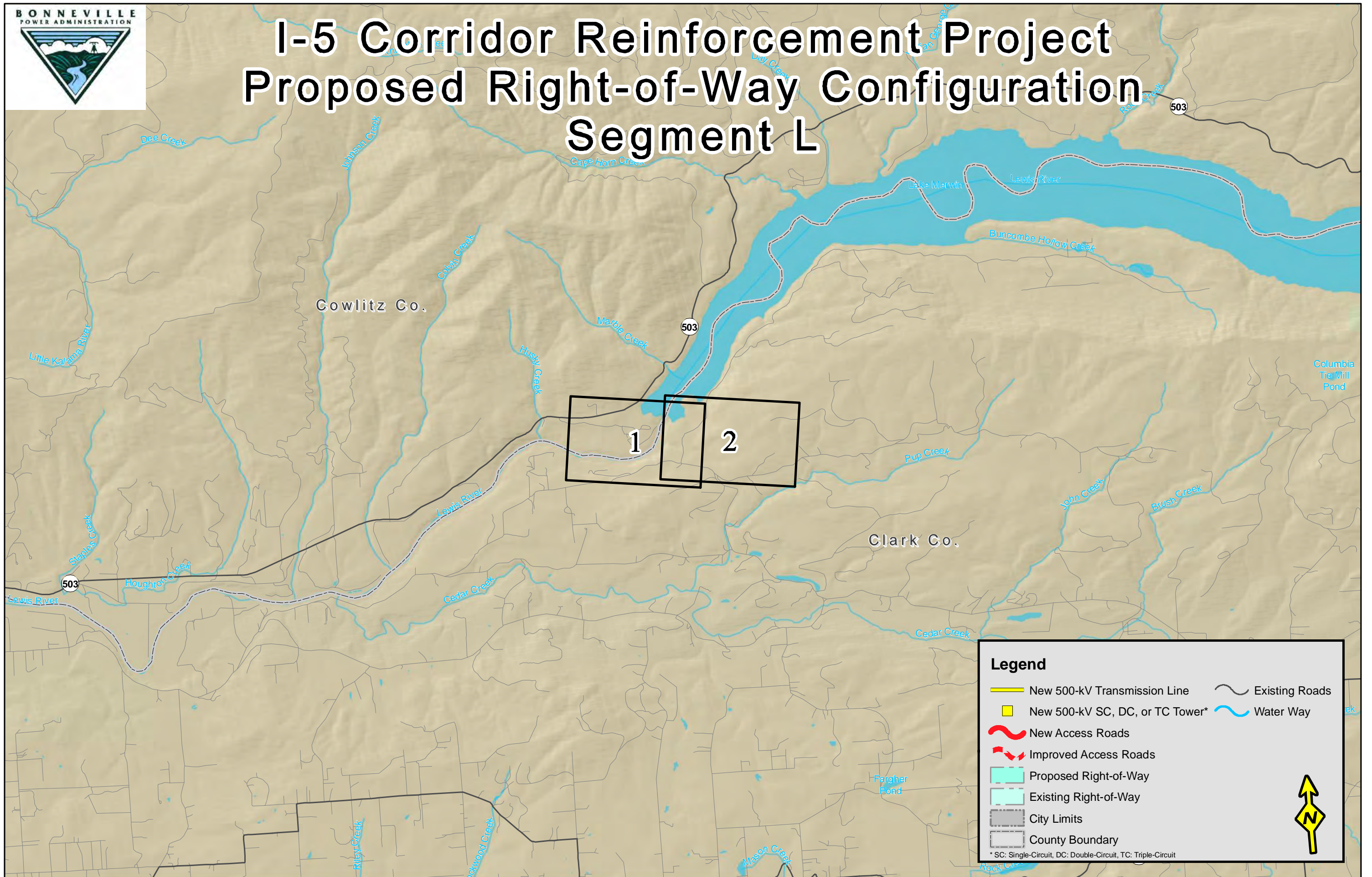








# I-5 Corridor Reinforcement Project Proposed Right-of-Way Configuration Segment L

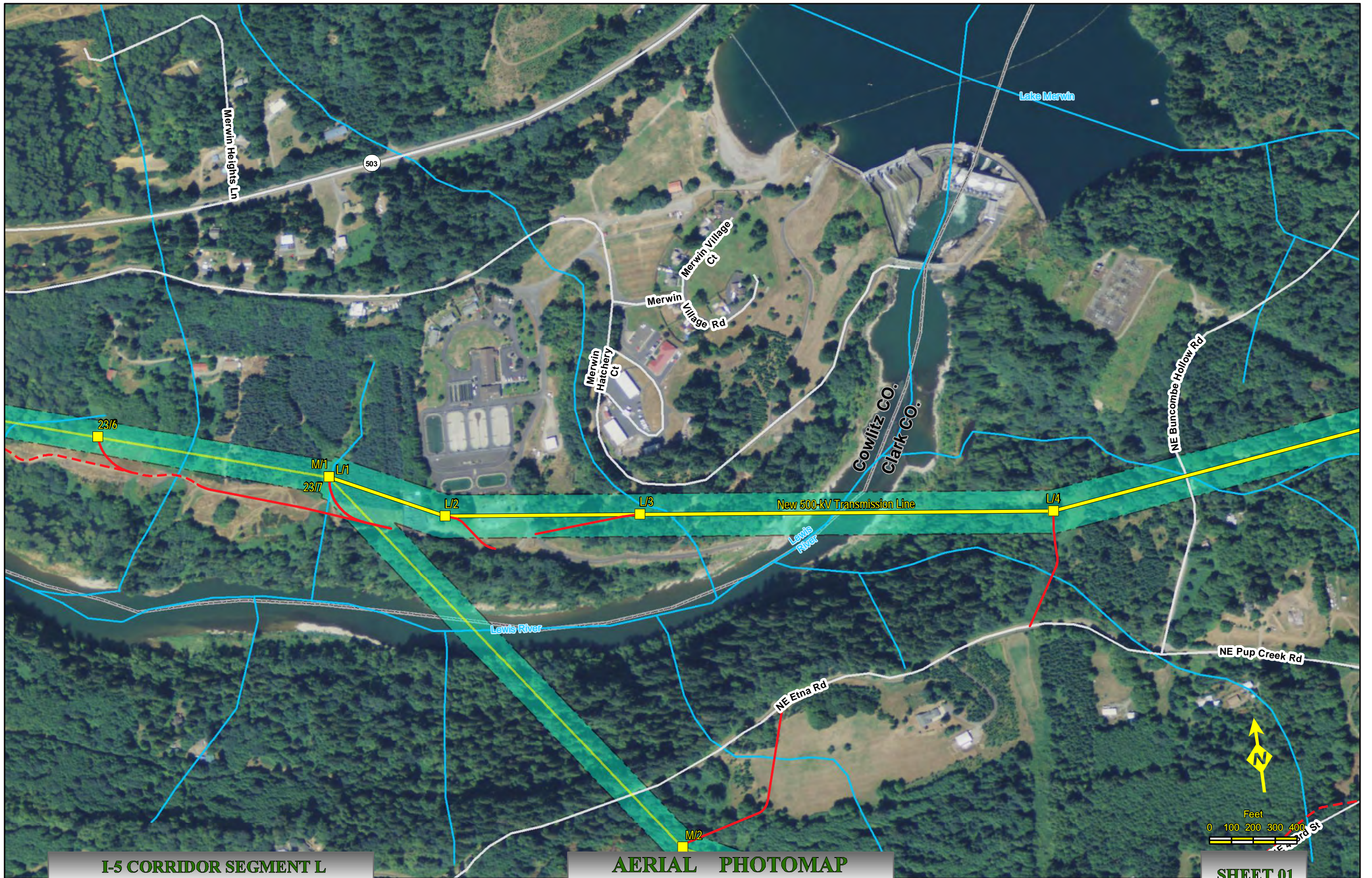


**Legend**

- New 500-kV Transmission Line
- New 500-kV SC, DC, or TC Tower\*
- New Access Roads
- Improved Access Roads
- Proposed Right-of-Way
- Existing Right-of-Way
- City Limits
- County Boundary
- Existing Roads
- Water Way

\* SC: Single-Circuit, DC: Double-Circuit, TC: Triple-Circuit





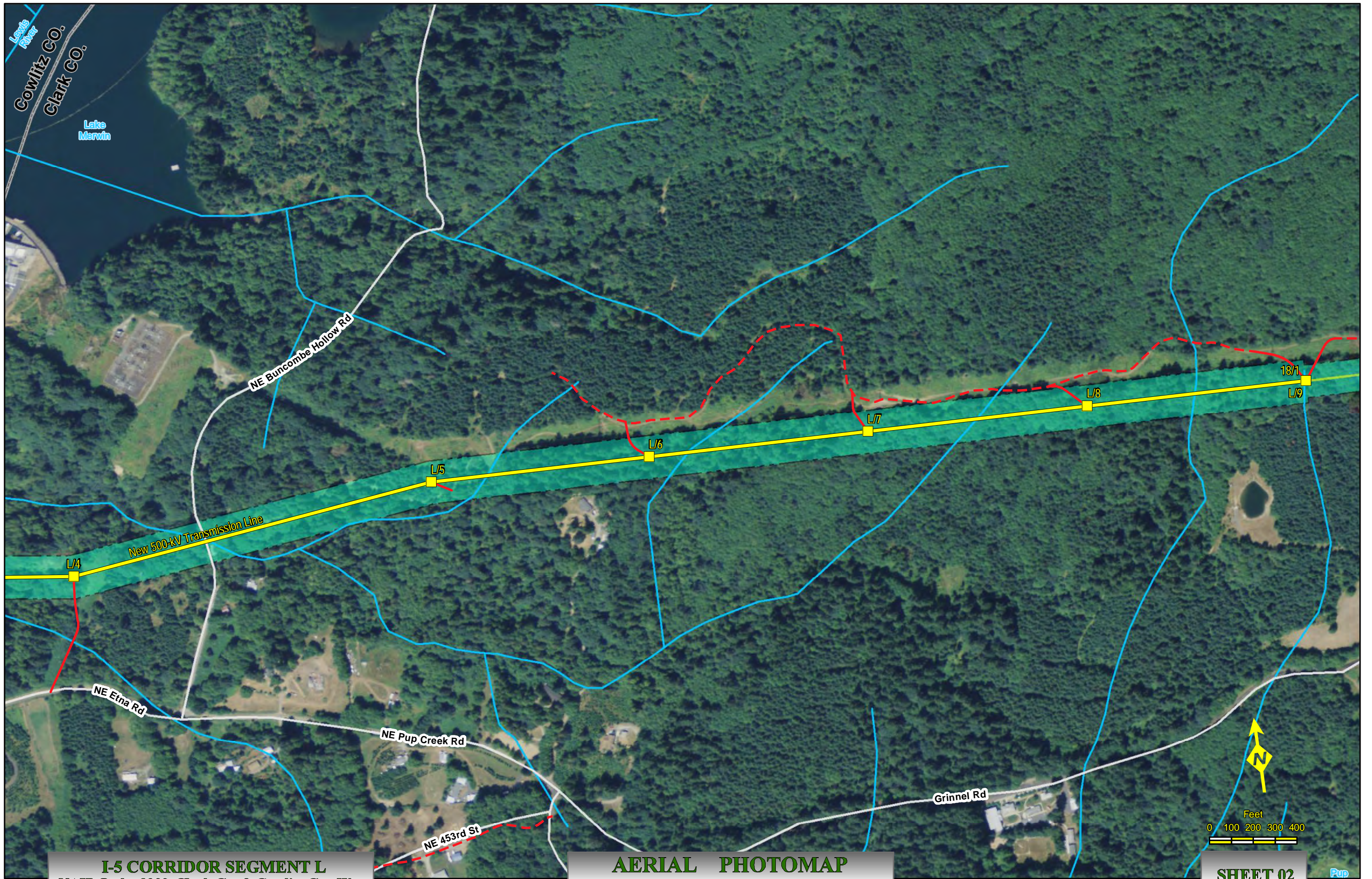
**I-5 CORRIDOR SEGMENT L**  
 NAIP Ortho 2009 Clark Co. & Cowlitz Co., Wa.

**AERIAL PHOTOMAP**  
 Scale : 1" = 400'

Created: Jul 27, 2011

**SHEET 01**





**I-5 CORRIDOR SEGMENT L**  
NAIP Ortho 2009 Clark Co. & Cowlitz Co., Wa.

**AERIAL PHOTOMAP**  
Scale : 1" = 400'

Created: Jul 27, 2011

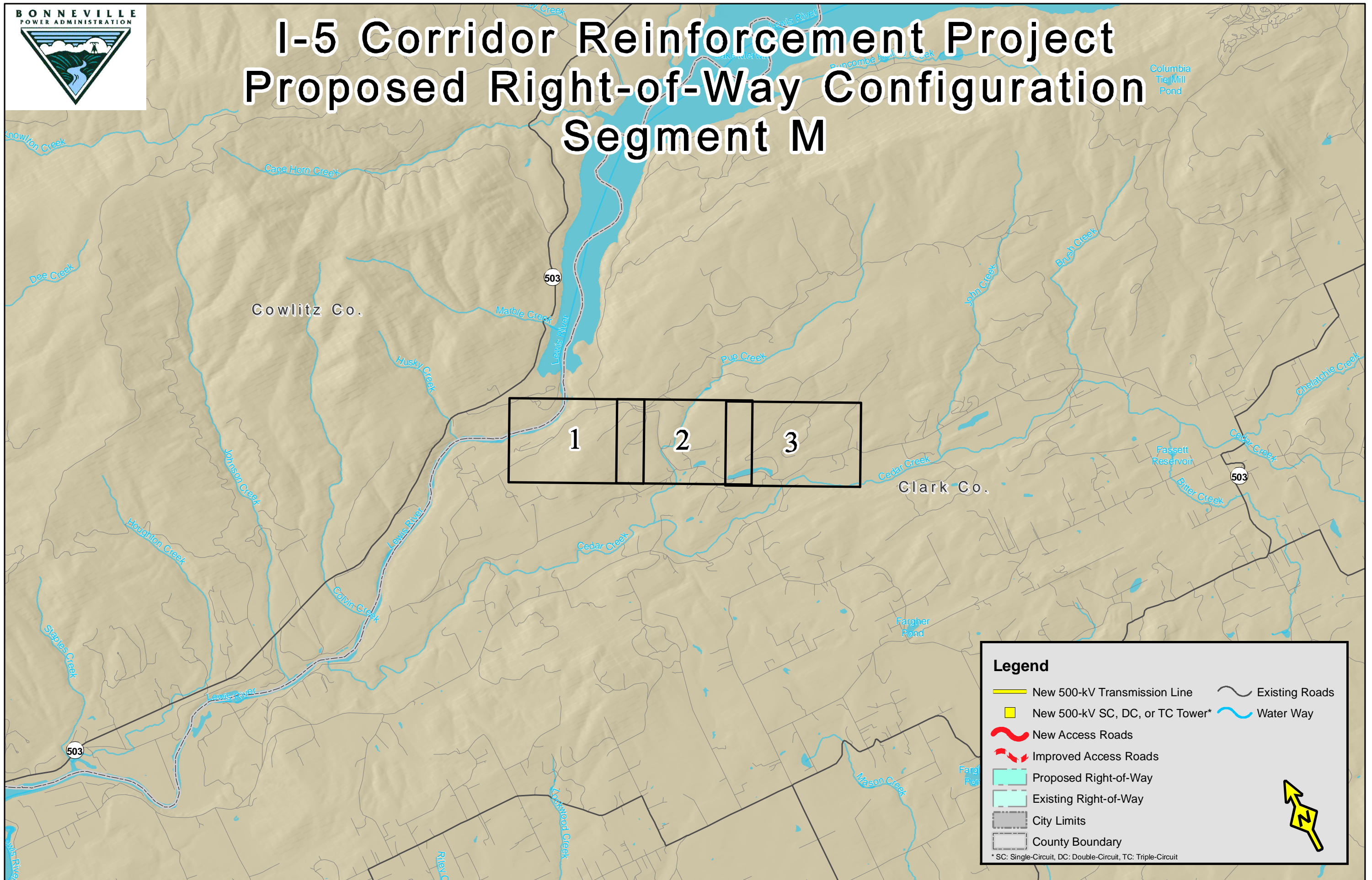
**SHEET 02**

PUP

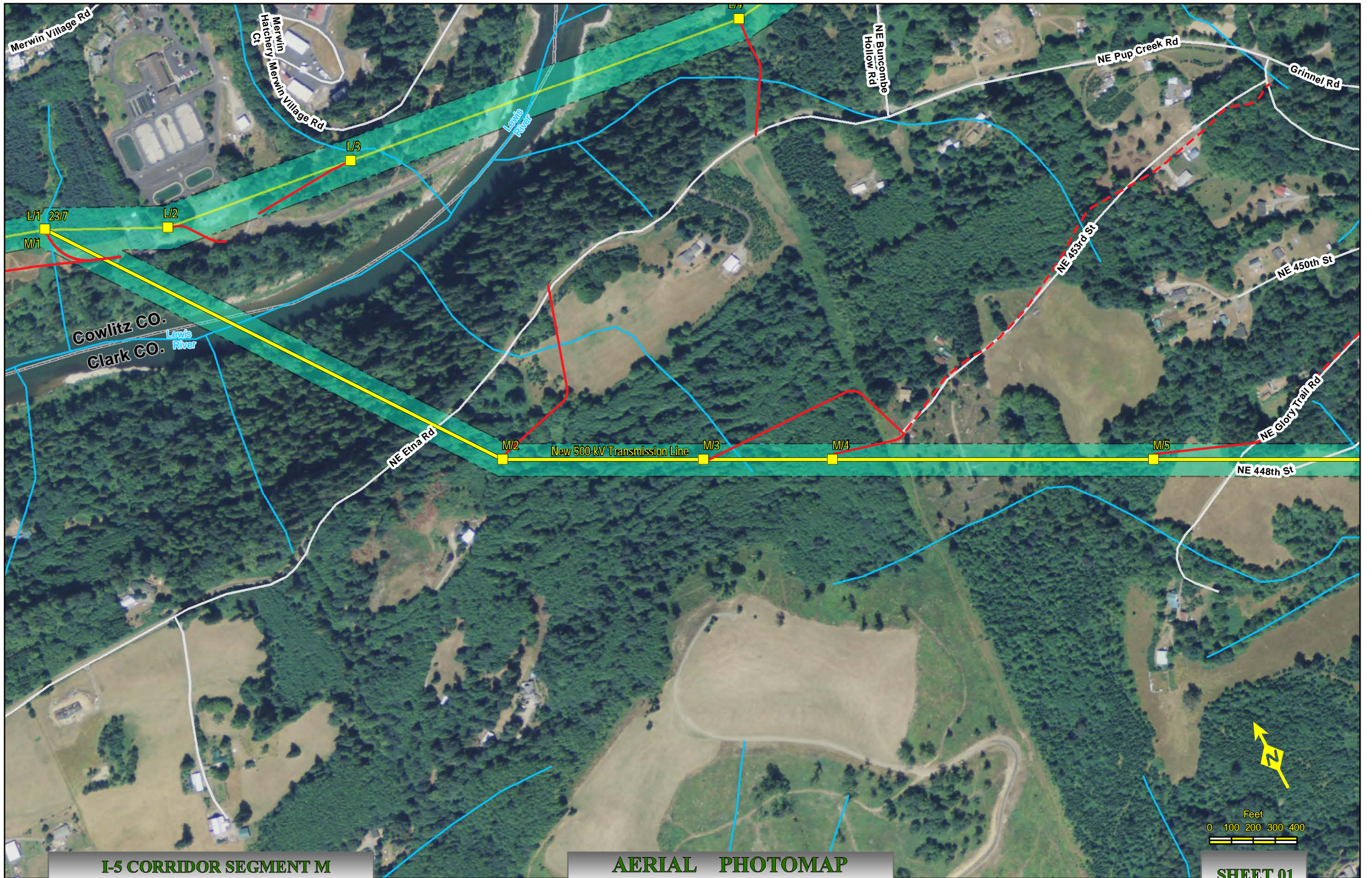




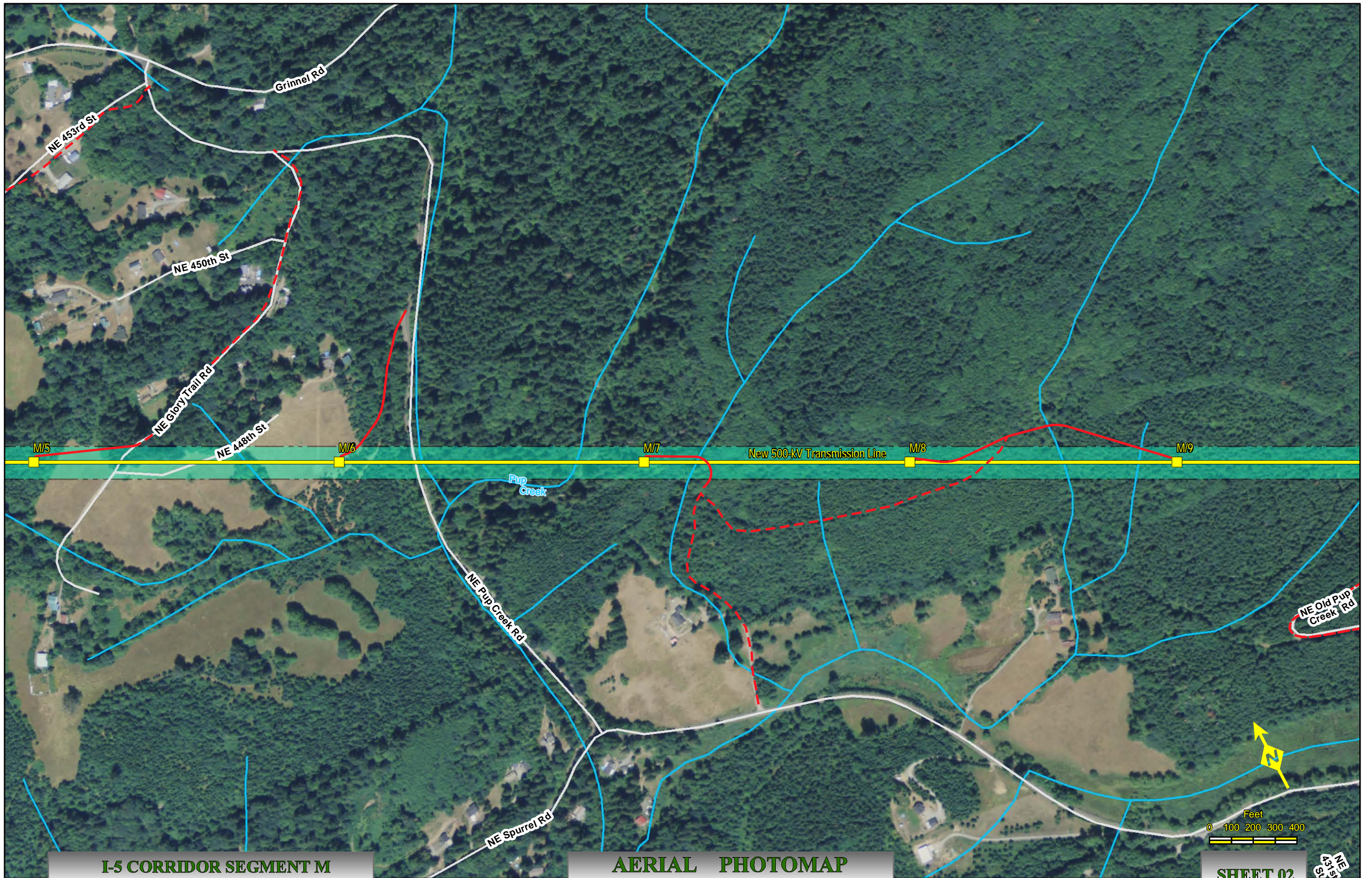
# I-5 Corridor Reinforcement Project Proposed Right-of-Way Configuration Segment M











**I-5 CORRIDOR SEGMENT M**  
NAIP Ortho 2009 Clark Co. & Cowlitz Co., Wa.

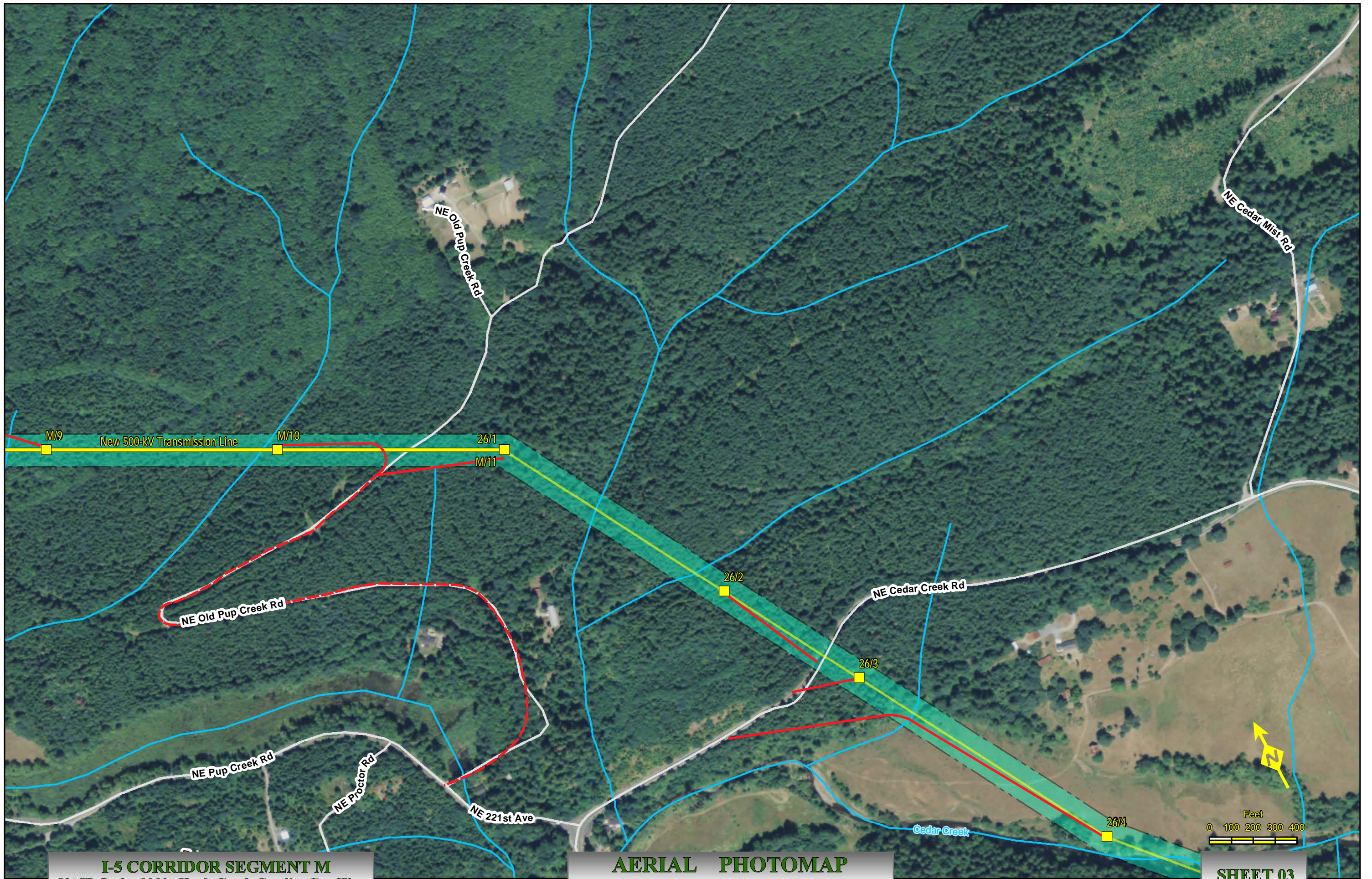
**AERIAL PHOTOMAP**  
Scale : 1" = 400'

Created: Jun 23, 2011

**SHEET 02**

NE  
S 1/4 S 15 E

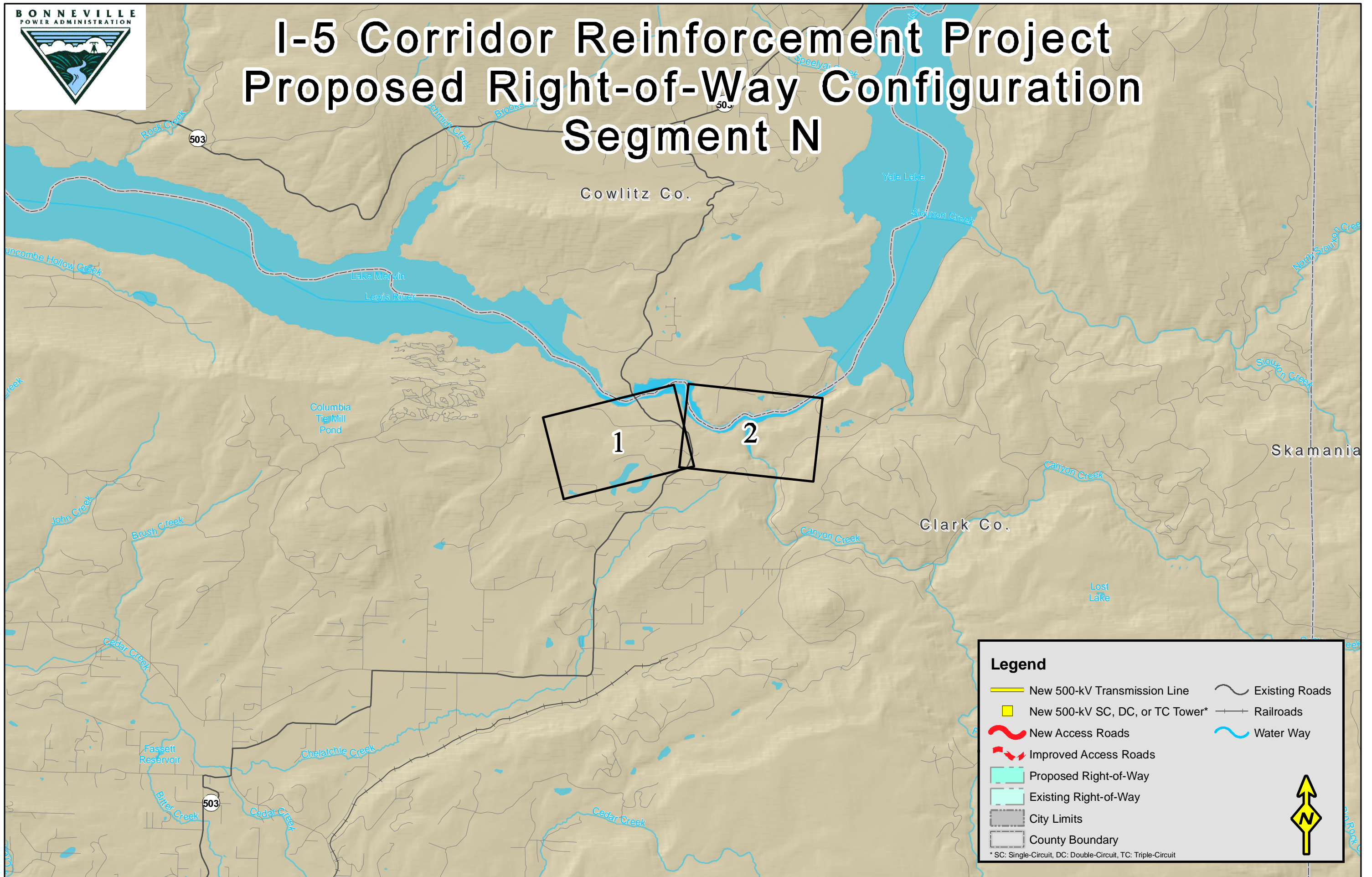








# I-5 Corridor Reinforcement Project Proposed Right-of-Way Configuration Segment N

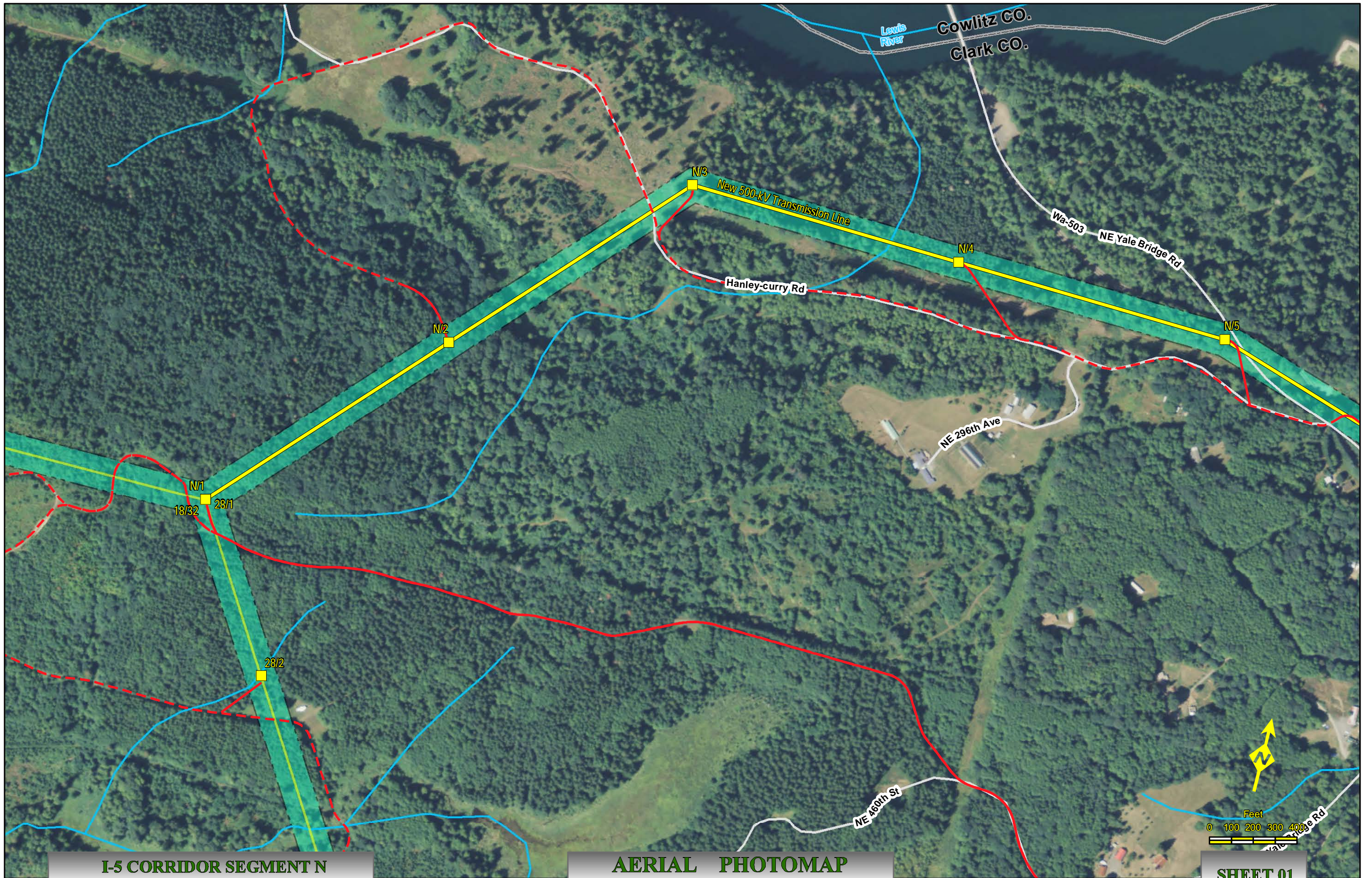


**Legend**

- New 500-kV Transmission Line
- New 500-kV SC, DC, or TC Tower\*
- New Access Roads
- Improved Access Roads
- Proposed Right-of-Way
- Existing Right-of-Way
- City Limits
- County Boundary
- Existing Roads
- Railroads
- Water Way

\* SC: Single-Circuit, DC: Double-Circuit, TC: Triple-Circuit





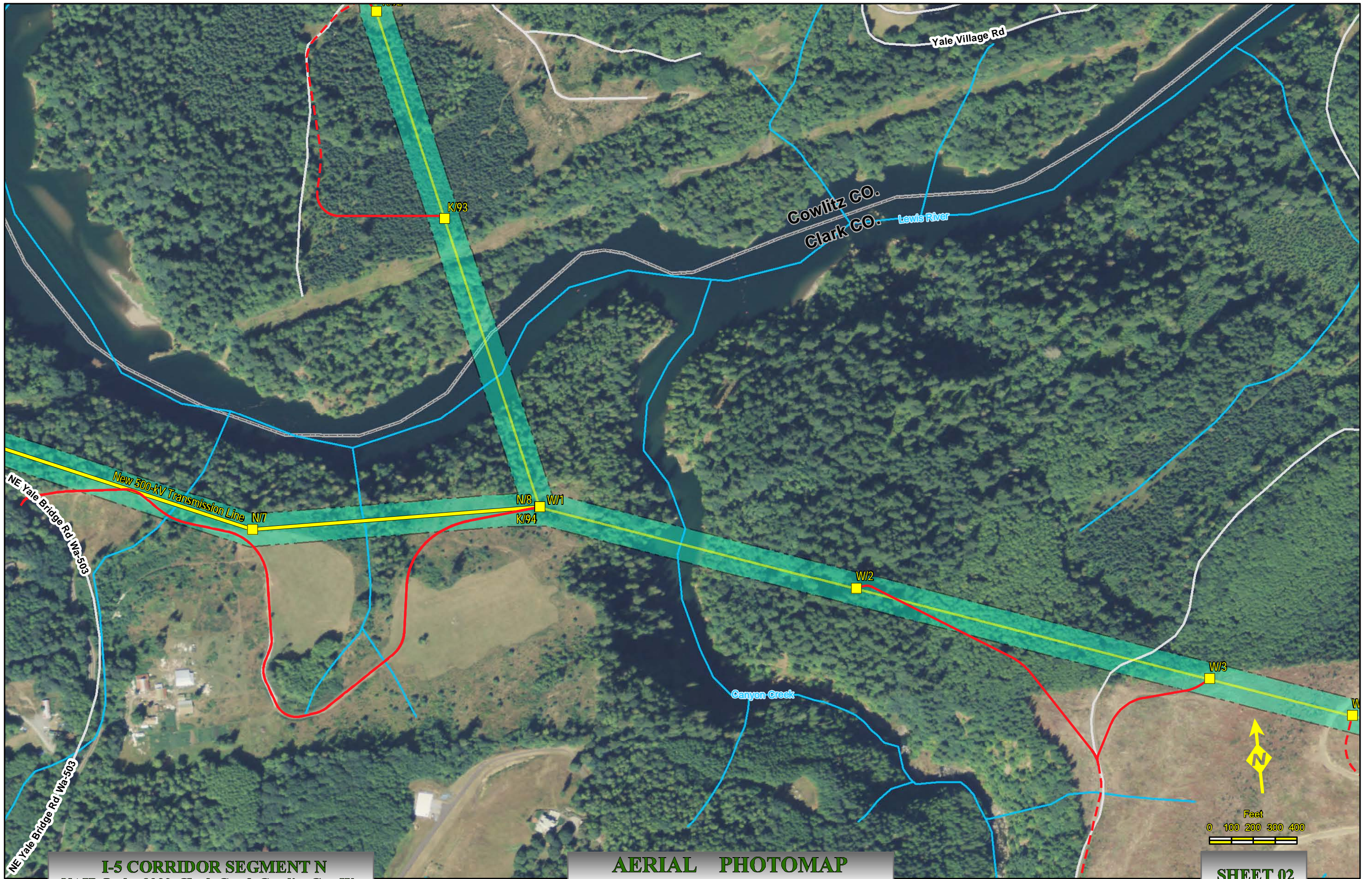
**I-5 CORRIDOR SEGMENT N**  
NAIP Ortho 2009 Clark Co. & Cowlitz Co., Wa.

**AERIAL PHOTOMAP**  
Scale : 1" = 400'

Created: Jun 23, 2011

**SHEET 01**

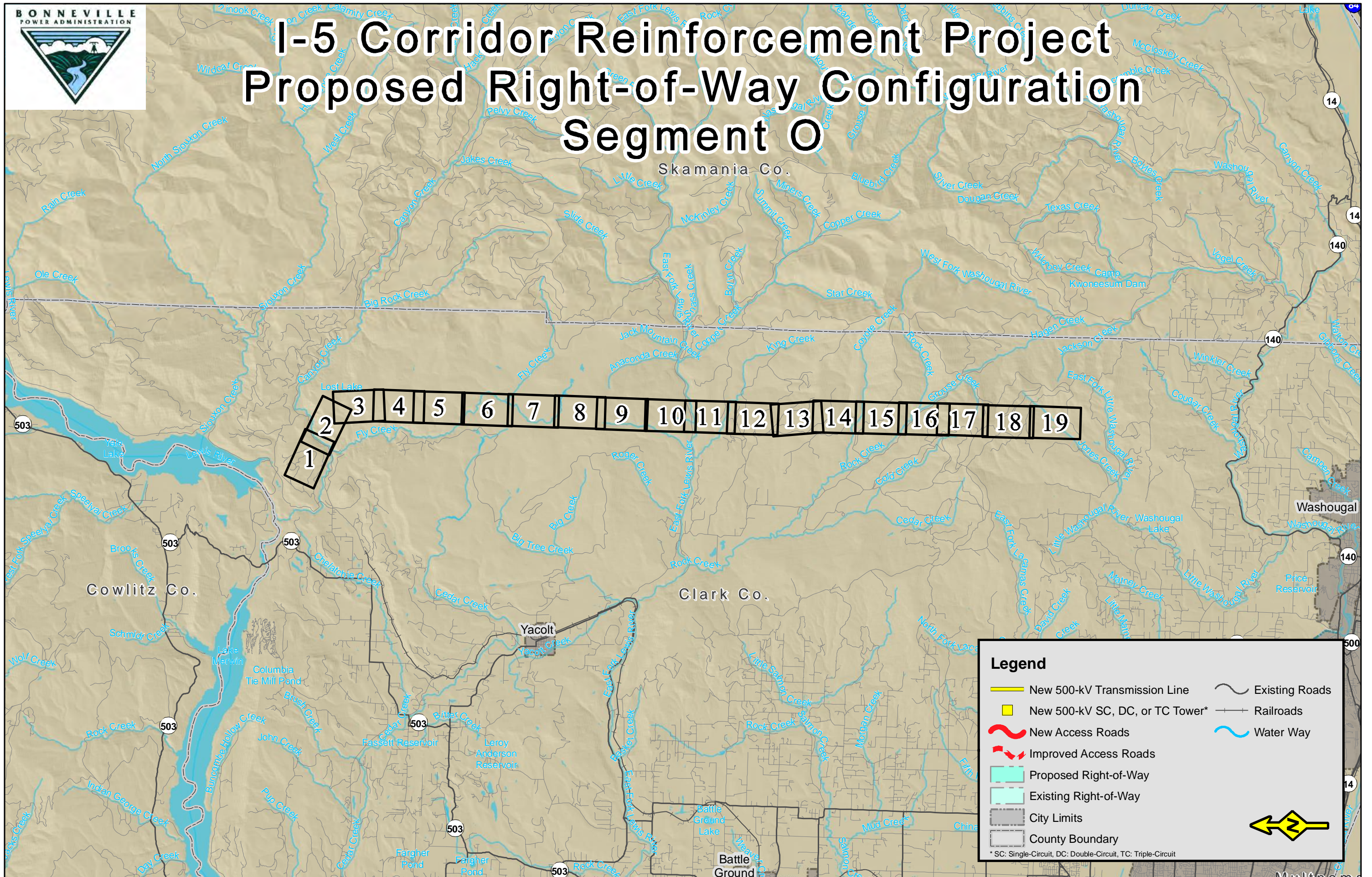








# I-5 Corridor Reinforcement Project Proposed Right-of-Way Configuration Segment O

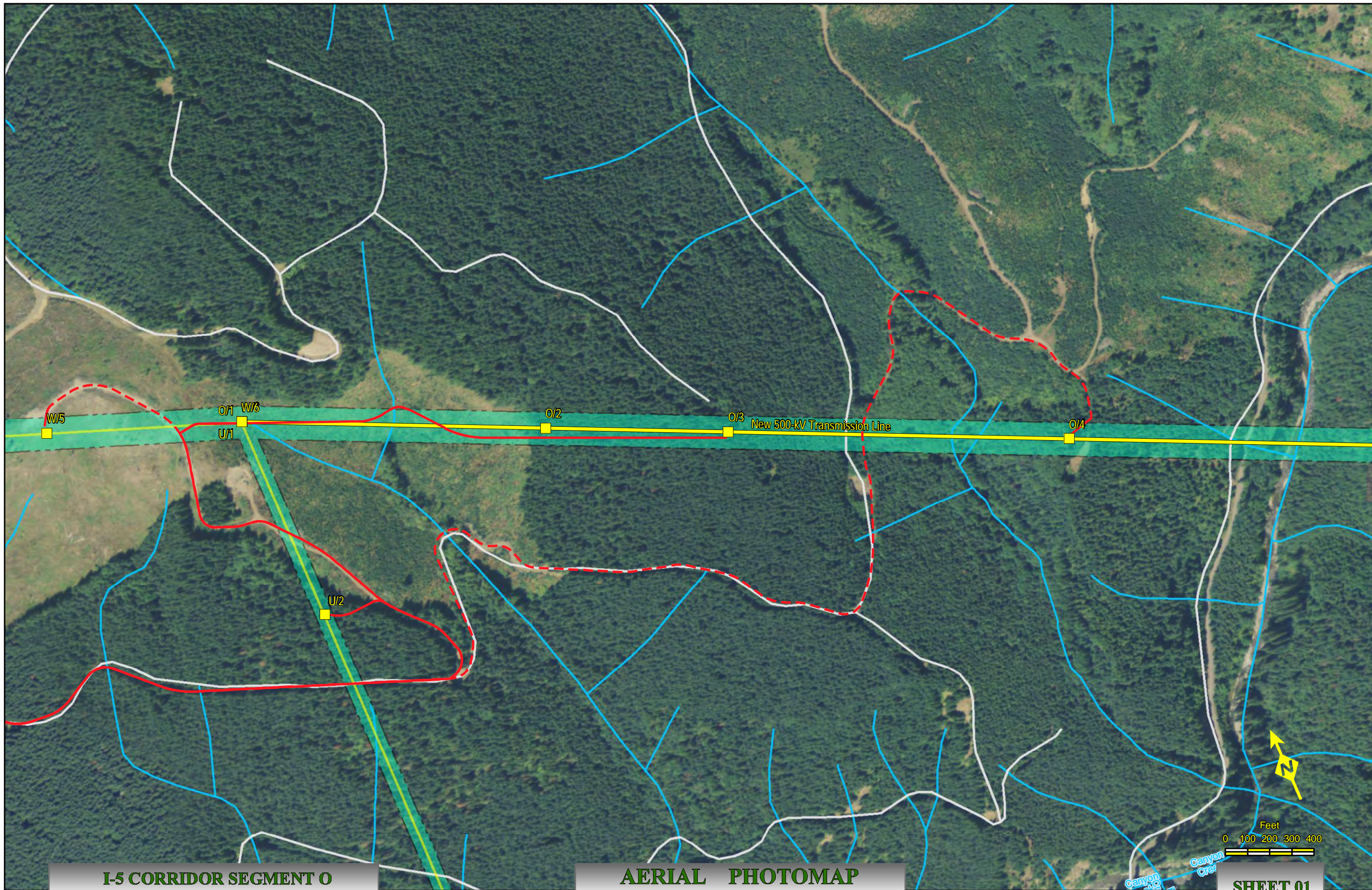


**Legend**

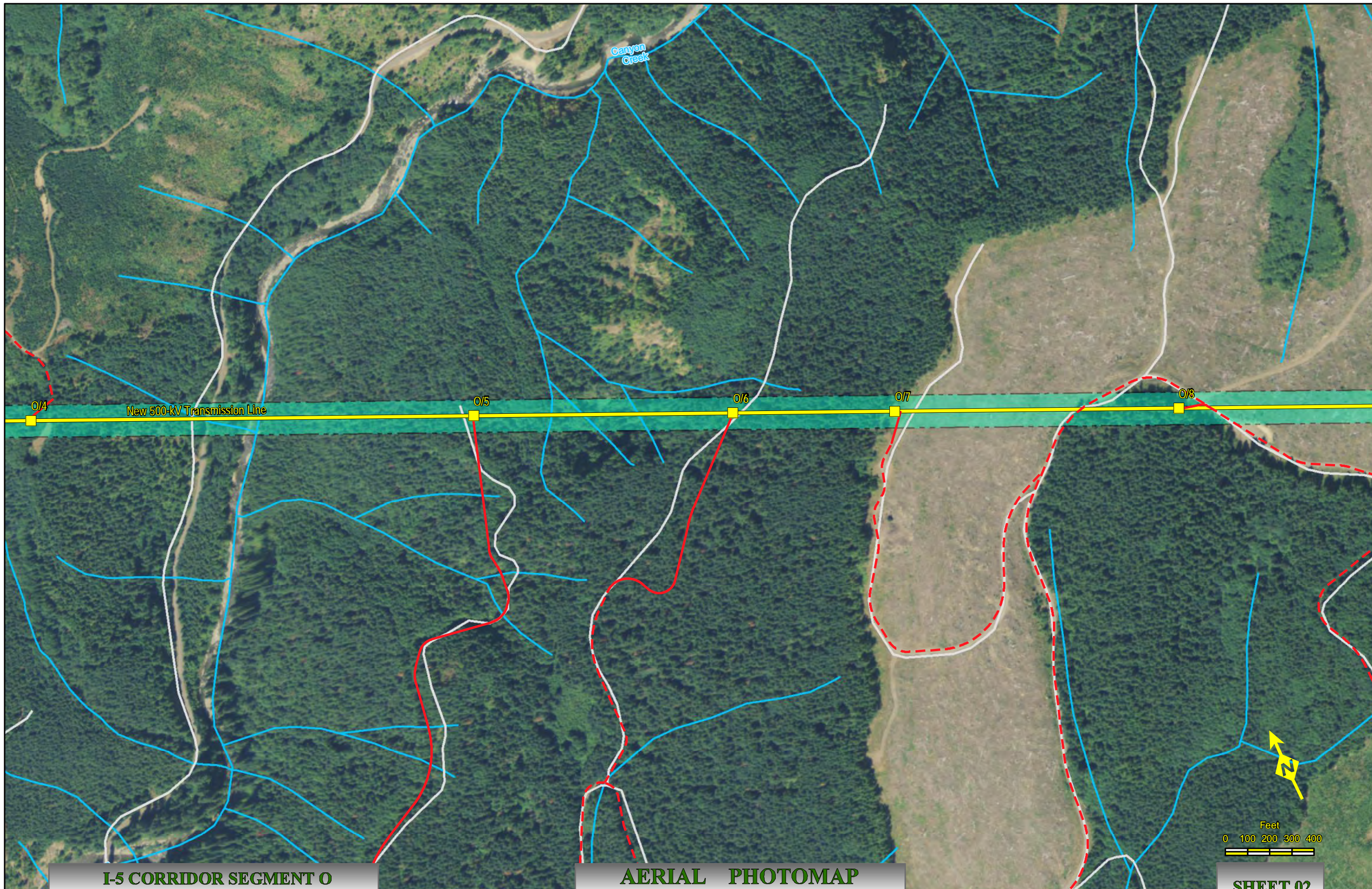
- New 500-kV Transmission Line
- New 500-kV SC, DC, or TC Tower\*
- New Access Roads
- Improved Access Roads
- Proposed Right-of-Way
- Existing Right-of-Way
- City Limits
- County Boundary
- Existing Roads
- Railroads
- Water Way

\* SC: Single-Circuit, DC: Double-Circuit, TC: Triple-Circuit









Canyon Creek

O/4

New 500-kV Transmission Line

O/5

O/6

O/7

O/8

Feet

0 100 200 300 400