



18th Biennial FCRPS Cultural Resource Program Systemwide Meeting

October 29–31, 2024



Wildhorse Resort & Casino
46510 Wildhorse Blvd.
Pendleton, OR 97801



Fishing platforms on the Columbia River.

18th Biennial FCRPS Cultural Resource Program Systemwide Meeting

October 29-31, 2024



Welcome to the 2024 Federal Columbia River Power System (FCRPS) Cultural Resource Systemwide Meeting. Bonneville Power Administration, the U.S. Army Corps of Engineers Northwestern Division, and the Columbia-Pacific Northwest Region of the Bureau of Reclamation are pleased to hold the 2024 biennial FCRPS Systemwide Meeting at The Wildhorse Resort & Casino.


This is the eighteenth FCRPS Cultural Resource Program Systemwide Meeting. The 2024 Systemwide Meeting is designed to provide a learning atmosphere for this varied group of technical specialists, tribal representatives, and federal executives. The agenda reflects just a few of the significant challenges we experience across the FCRPS that program participants work to resolve every day. Meeting speakers were chosen specifically for their expertise on these challenges, and we appreciate the chance to learn from them.

We look forward to sharing this common experience with you all. Thank you for your participation, and we hope that you enjoy your stay at Wildhorse Resort & Casino and the wider historic Pendleton area.

**Sincerely yours,
FCRPS Systemwide Meeting
Planning Committee**

Jen Chadez, Celia Morét Crockett, Chris Daniel, Mike Flowers, Sean Hess, Jacques Kerkhove-Peltier, Jennifer Knight, John Matt, Anna Neuzil, and Nancy Williams

HOSTING TRIBE



We extend our gratitude to our hosts for the 2024 Systemwide Meeting, the Confederated Tribes of the Umatilla Indian Reservation. Their generosity, knowledge, and support of the Federal Columbia River Power System Cultural Resource Program is greatly appreciated.

<https://ctuir.org/>

TABLE OF CONTENTS

Welcome_____	1
Hosting Tribe_____	2
Table of Contents_____	3
Mission Statements of the Lead Federal Agencies_____	4
Lead Agency Contacts_____	5
Map of the Wildhorse Resort & Casino_____	6
Agenda_____	8
Presentations and Session Descriptions_____	10
October 29_____	10
October 30_____	11
October 31_____	14
About the Keynote Speaker_____	16
Map of the FCRPS Cultural Resource Project Areas_____	17
Cultural Resources Cooperating Groups_____	18
Wana Pa Koot Koot_____	18
Albeni Falls_____	19
Chief Joseph Dam_____	20
Libby Dam_____	21
Payos Kuus Cuukwe_____	22
Timiimap_____	23
Mainstem Lake Roosevelt_____	24
Spokane Arm Lake Roosevelt_____	25
Hungry Horse_____	26
Area Map_____	27
Getting Here_____	28
Parking Options and Shuttle Information_____	28
Dining Options_____	29
Notes_____	30

MISSION STATEMENTS OF THE LEAD FEDERAL AGENCIES

Bonneville Power Administration

The Bonneville Power Administration's (BPA) mission as a public service organization is to create and deliver the best value for our customers and constituents as we act in concert with others to assure the Pacific Northwest an adequate, efficient, economical and reliable power supply; a transmission system that is adequate to the task of integrating and transmitting power from federal and non-federal generating units, providing service to BPA's customers, providing interregional interconnections, and maintaining electrical reliability and stability; and mitigation of the Federal Columbia River Power System's impacts on fish and wildlife.

Bureau of Reclamation

The mission of the Bureau of Reclamation (Reclamation) is to manage, develop, and protect water and related resources in an environmentally and economically sound manner in the interest of the American public.

U.S. Army Corps Engineers

The Northwestern Division U.S. Army Corps of Engineers (USACE) provides engineering services and stewardship of existing water resource infrastructure, conducts water resources development, military construction, environmental protection and restoration, and emergency response operations within our assigned areas of operations to serve the Army and the Nation. On order, the Northwestern Division provides Field Force Engineering services to deployed forces or other USACE elements.

LEAD AGENCY CONTACTS

Anna Neuzil

Senior Archaeologist/FCRPS Cultural Resource Program Manager
Bonneville Power Administration
aaneuzil@bpa.gov
503-230-4642


Sean Hess, Ph.D.

Regional Archaeologist/FCRPS Cultural Resource Program Manager
Columbia-Pacific Northwest Region of the Bureau of Reclamation
shess@usbr.gov
208-378-5316

Mike Flowers

Regional Archaeologist/FCRPS Cultural Resource Program
Manager
U.S. Army Corps of Engineers, Northwestern Division
Michael.a.flowers@usace.army.mil
503-808-3850

MAP OF WILDHORSE RESORT & CASINO



MAP OF MEETING ROOMS



AGENDA

29 October 2024 – Tuesday		Location
4:00 – 5:15 p.m.	Registration	Outside Rivers Event Center
5:15 – 5:40 p.m.	Opening Ceremony	Rivers Event Center
5:40 – 8:00 p.m.	Elders Dinner	Rivers Event Center
30 October 2024 – Wednesday		Location
7:00 – 8:30 a.m.	Registration	Outside Rivers Event Center
8:30 – 8:40 a.m.	Welcome	Rivers Event Center
8:40 – 9:45 a.m.	Program Update – FCRPS Cultural Resource Program Managers	Rivers Event Center
9:45 – 10:45 a.m.	Keynote Speech — Eric Quaempts, Confederated Tribes of the Umatilla Indian Reservation	Rivers Event Center
10:45 – 11:00 a.m.	Break	
11:00 a.m. – 12:00 p.m.	Uses of Technology —Curation, Drones, & 3D Imagery Processing Demonstration	Rivers Event Center
12:00 – 1:15 p.m.	Lunch	
1:15 – 2:45 p.m.	Tribal Panel —Creative Mitigation & Effective Public Outreach	Rivers Event Center
2:45 – 3:00 p.m.	Break	
3:00 – 5:00 p.m.	Poster Session	Rivers Event Center
	Tamastslíkt Cultural Institute	Shuttle at Hotel Entrance

AGENDA (cont'd)

31 October 2024 – Thursday		Location
8:30 a.m.	Introduction	Rivers Event Center
8:30 – 9:30 a.m.	CRITPD—Recreation Impacts	Rivers Event Center
9:30 – 10:00 a.m.	Cooperating Group Presentations <u>USACE Portland District</u> <ul style="list-style-type: none"> Wana Pa Koot Koot <u>USACE Seattle District</u> <ul style="list-style-type: none"> Albeni Falls 	
10:00 – 10:15 a.m.	Break	
10:15 – 11:45 a.m.	Cooperating Group Presentations <u>USACE Seattle District</u> <ul style="list-style-type: none"> Chief Joseph Libby <u>USACE Walla Walla District</u> <ul style="list-style-type: none"> Payos Kuus Cuukwe Timíimap <u>Bureau of Reclamation</u> <ul style="list-style-type: none"> Grand Coulee - Mainstem Grand Coulee - Spokane Arm Hungry Horse 	Rivers Event Center
11:45 a.m. – 12:00 p.m.	Closing	Rivers Event Center

PRESENTATIONS & SESSION DESCRIPTIONS

TUESDAY THE 29TH

Meeting Registration

4:00 - 5:00 p.m.—Foyer outside of the Rivers Event Center

Opening Ceremony

5:15 - 5:40 p.m.—Rivers Event Center

Opening Invocation, Veteran's Flag Ceremony, and Nixyáawii Drum Group

Elders Dinner

5:40 - 8:00 p.m.—Rivers Event Center

Master of Ceremonies

Fred Hill, Confederated Tribes of the Umatilla Indian Reservation

Please join us for an Elders Dinner during which we will share a meal, and honor the tribal elders who generously contribute to the FCRPS Cultural Resource Program by sharing their memories of life on the Columbia River and its tributaries.

The Elders Dinner is collaboratively planned and hosted by Bonneville Power Administration, the Bureau of Reclamation, and the U.S. Army Corps of Engineers. This unique event, as part of the ongoing FCRPS Cultural Resources Program, is funded by Bonneville Power Administration.

PRESENTATIONS & SESSION DESCRIPTIONS (cont'd)

WEDNESDAY THE 30TH

Meeting Registration

7:00 - 8:30 a.m.—Foyer outside of the Rivers Event Center

Elders' Breakaway Room

8:00 a.m. - 5:00 p.m.—Umatilla Room

A room with comfortable seating has been reserved for the Elders. Space is provided for conversation and relaxation.

Welcome

8:30 - 8:40 a.m.—Rivers Event Center

Toby Patrick, Confederated Tribes of the Umatilla Indian Reservation

Program Update

8:40 - 9:45 a.m.—Rivers Event Center

FCRPS Cultural Resource Program Managers

- Anna Neuzil, Senior Archaeologist, FCRPS Cultural Resources Program, Bonneville Power Administration
- Sean Hess, Regional Archaeologist, Columbia-Pacific Northwest Region of the U.S. Bureau of Reclamation
- Mike Flowers, Regional Archaeologist, U.S. Army Corps of Engineers, North-western Division

PRESENTATIONS & SESSION DESCRIPTIONS (cont'd)

WEDNESDAY THE 30TH (cont'd)

Keynote Speech

9:45 - 10:45 a.m.—Rivers Event Center

Eric Quaempts, Director, Department of Natural Resources Confederated Tribes of the Umatilla Indian Reservation.

First Foods Connect People and Landscapes

Tribal First Foods are used to illustrate connections between Tribal people and the landscape, and how cultural and archaeological resources and sites can be products of these connections. Improving understanding of the importance of First Foods improves our shared understanding of the cultural landscape of the Columbia Basin. Further, the connections between people, First Foods, and the landscape inspire restoration goals and management visions for healthy uplands and rivers to provide for Tribal cultural continuity. These management visions, respectfully combined with cultural resources information, can be applied by Tribal and non-Tribal managers alike for the shared benefits of Columbia Basin peoples.

Uses of Technology

11:00 a.m. - 12:00 p.m.—Rivers Event Center

Jackie Cook, Repatriation Specialist, Confederated Tribes of the Colville Reservation.

Title: Looking in All of the Wrong Places—How YouTube, Uline, and Amazon Can Make Better for Curation

Charlotte Snow, GIS Specialist, Columbia-Pacific Northwest Region, Bureau of Reclamation

Title: Application of Uncrewed Aerial Systems (UAS) at the Bureau of Reclamation

Anne Hillyer, Cartographer, Bonneville Power Administration Geospatial Team

Title: Processing UAS Data in Pix4D—Live Demo

PRESENTATIONS & SESSION DESCRIPTIONS (cont'd)

WEDNESDAY THE 30TH (cont'd)

Tribal Panel

1:15 - 2:45 p.m.—Rivers Event Center

Creative Mitigation & Effective Public Outreach

Nakia Williamson, Program Manager, Nez Perce Tribe; Guy Moura, Tribal Historic Preservation Officer, Confederated Tribes of the Colville Reservation; John Matt, Program Manager, Spokane Tribe of Indians; Ashley Morton, Archaeologist, Confederated Tribes of the Umatilla Indian Reservation.

Poster Session

3:00 - 5:00 p.m.—Rivers Event Center

The Cooperating Groups have prepared posters that highlight accomplishments of their group and research topics relevant to the FCRPS program.

Gail Redberg, Native Plant Nursery Manager, Confederated Tribes of the Umatilla Indian Reservation and Cheryl Shippentower, Plant Ecologist, Confederated Tribes of the Umatilla Indian Reservation. Gail and Cheryl will have a table set up presenting on their work with Tule Mats.

Tamastslikt Cultural Institute

3:00 - 5:00 p.m.—Rivers Event Center

Join us for a guided tour of the Tamastslikt Cultural Institute. Free shuttle service to and from TCI is provided from Wildhorse Resort & Casino. Attendees should meet at the Wildhorse Resort hotel entrance at 3:00 p.m. Admission is free for CTUIR tribal members. Admission for the first 50 people is provided by the FCRPS Cultural Resources Program.

If you choose to drive yourself, the address is: 47106 Wildhorse Blvd, Pendleton, OR 97801

PRESENTATIONS & SESSION DESCRIPTIONS (cont'd)

THURSDAY THE 31ST

Introduction

8:30 a.m.—Rivers Event Center

Recreation Impacts

8:30 - 9:30 a.m.—Rivers Event Center

CRITPDs Role in Monitoring Recreation Impacts on the Columbia River

Officer James Alman, Columbia River Inter-Tribal Police Department

The Columbia River Inter-Tribal Police Department (CRITPD) is the law enforcement arm of the Columbia River Inter-Tribal Fish Commission (CRITFC). CRITFC is a tribal organization wholly owned and governed by four sovereign treaty tribes: the Yakama Nation, the Nez Perce Tribe, the Confederated Tribes of the Umatilla Indian Reservation, and the Confederated Tribes of the Warm Springs Reservation of Oregon.

CRITPDs primary mission is to provide law enforcement services as a component of the tribes' rights to self-governance and self-regulation. The enforcement team protects the fishery resource, the tribal members exercising their treaty rights, and conduct enforcement patrols and investigations for violations of the Archaeological Resources Protection Act.

CRITPD officers provide police services to the 31 tribal fishing sites, other tribal lands along the Columbia River, and patrol the Columbia River between Bonneville and McNary dams (Washington and Oregon), a 150-mile stretch of known as the Zone 6 fishing area.

PRESENTATIONS & SESSION DESCRIPTIONS (cont'd)

THURSDAY THE 31ST

Cooperating Group Presentations

9:30 - 11:45 a.m.—Rivers Event Center

The session includes a report from each cooperating group on their progress in meeting Systemwide Programmatic Agreement goals discussed in the cooperating groups, and/or major projects that were initiated or completed over the past two years in the effort to protect, preserve, and perpetuate the histories and cultural properties at FCRPS reservoirs.

USACE Portland District

- Wana Pa Koot Koot Cooperating Group

USACE Seattle District

- Albeni Falls Cooperating Group
- Chief Joseph Cooperating Group
- Libby Cooperating Group

USACE Walla Walla District

- Payos Kuus Cuukwe Cooperating Group
- Timíimap Cooperating Group

Bureau of Reclamation

- Lake Roosevelt—Mainstem Cooperating Group
- Lake Roosevelt—Spokane Arm Cooperating Group
- Hungry Horse Cooperating Group

Closing

11:45 a.m. - 12:00 p.m.—Rivers Event Center

FCRPS Cultural Resource Program Managers

ABOUT THE SPEAKERS

Eric Quaempts, Keynote Speaker

An enrolled member of the Confederated Tribes of the Umatilla Indian Reservation (CTUIR), Eric Quaempts has spent most of his life living on the Umatilla Indian Reservation, where his cultural and personal experiences contributed to the development of the CTUIR's First Foods management approach.

Eric Quaempts has served as the Director for the CTUIR Department of Natural Resources (DNR) since 2004. Prior to working for CTUIR, Eric spent eight years as a Wildlife Biologist in the CTUIR DNR's Wildlife Program and eight years on the Umatilla National Forest where his career development included inter-disciplinary rotations in Forestry, Wildlife, Range, Reforestation, Fisheries, and Fire Management Programs on the Walla Walla Ranger District.

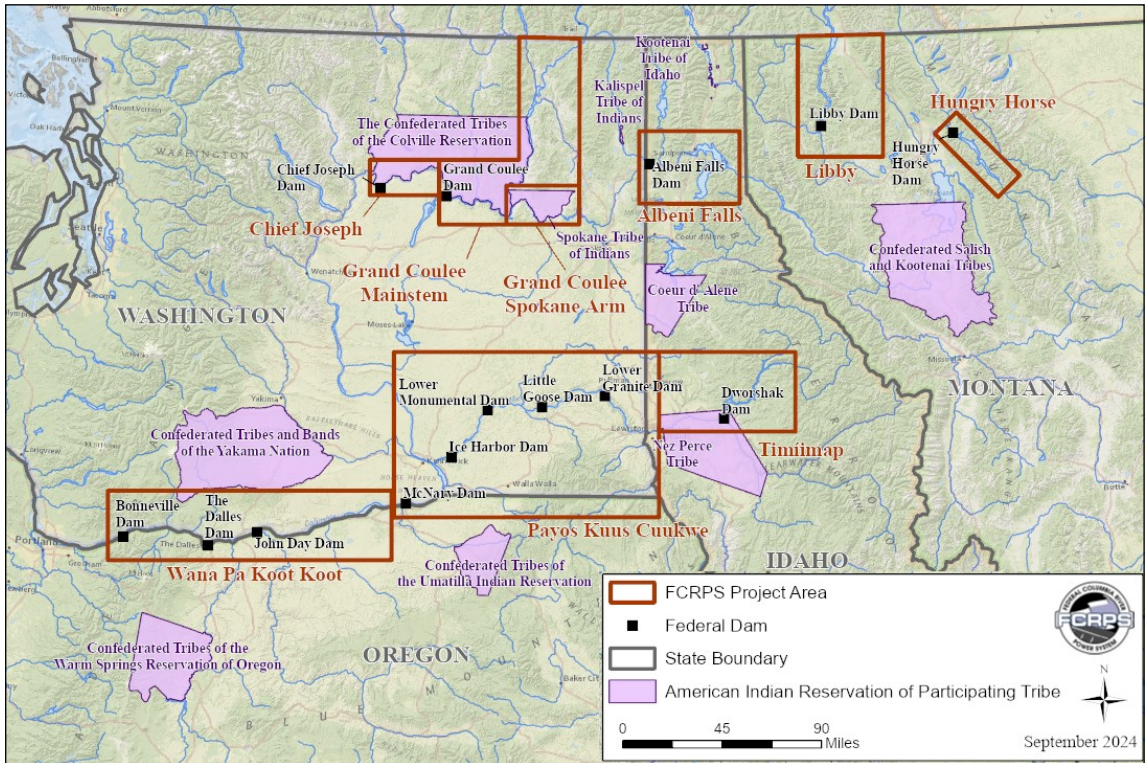
As the CTUIR's DNR Director, he developed and implemented the First Foods management approach in 2006/07 and has since directed the implementation of the CTUIR DNR's River and Upland Visions to facilitate First Foods. In implementing the mission, he oversees Administration, Cultural Resources Protection, Water Resources, Fisheries, Wildlife, Range/Ag, Forestry, Energy and Environmental Sciences, and First Foods Policy programs, who work throughout a geographically extensive and diverse area of Tribal rights and interests.

Eric has served on the Oregon Water Resources Commission for about seven years, and currently serves as Commission Chair.

In August of 2023, the Ecological Society of America recognized Eric with its 's 2023 "Regional Policy Award," which "recognizes an elected or appointed policymaker with an outstanding record of informing decision-making with ecological science." The CTUIR is the first Tribal organization, and Eric the first Tribal member, to receive the award in its 16-year history. He has been recognized by the Potlatch Foundation (2011) (Billy Frank Jr. award) and Eco Trust (2014) for Indigenous leadership.

CULTURAL RESOURCES COOPERATING GROUPS

The nine Cooperating Groups which assist in cultural resources management at the 14 FCRPS dams and reservoirs are described below.



Map of FCRPS Cultural Resource Program Cooperating Group Project Areas

CULTURAL RESOURCES COOPERATING GROUPS (cont'd)

WANA PA KOOT KOOT COOPERATING GROUP

The Wana Pa Koot Koot Cooperating Group covers FCRPS Cultural Resources Program activities on the Bonneville, The Dalles, and John Day reservoirs, which are operated by the USACE Portland District in Oregon and Washington on the Columbia River. Members are the USACE Portland District, BPA, the Confederated Tribes and Bands of the Yakama Nation, the Confederated Tribes of the Umatilla Indian Reservation, the Confederated Tribes of the Warm Springs Reservation of Oregon, the Nez Perce Tribe, the Oregon State Historic Preservation Office (SHPO), the Washington Department of Archaeology and Historic Preservation (DAHP), the Bureau of Indian Affairs, and the Columbia River Gorge National Scenic Area (U.S. Forest Service).

For more information, please contact project managers:

Leslie Crippen

U.S. Army Corps of Engineers

Portland District

333 SW First Ave.

Portland, OR 97204-3495

(503) 808-4463

leslie.a.crippen@usace.army.mil

Kelly Phillips

FCRPS Cultural Resource Program

Bonneville Power Administration - EH-4

P.O. Box 3621

Portland, OR 97232-3621

(503) 230-4507

kmphillips@bpa.gov

CULTURAL RESOURCES COOPERATING GROUPS (cont'd)

ALBENI FALLS DAM COOPERATING GROUP

The Albeni Falls Dam Cooperating Group covers FCRPS Cultural Resources Program activities along the Pend Oreille River and over the stretch affected by the operations and maintenance of Albeni Falls Dam. This dam is owned and operated by the USACE Seattle District. The participants in this group include BPA, USACE, the Coeur d'Alene Tribe, the Confederated Salish and Kootenai Tribes, the Kalispel Tribe, the Kootenai Tribe of Idaho, the Idaho SHPO, and the Idaho Panhandle National Forest.

For more information, please contact project managers:

Sarah MacIntosh

U.S. Army Corps of Engineers, Seattle District
4735 E Marginal Way S
Seattle, WA 98134
(206) 764-69422
sarah.macintosh@usace.army.mil

Kelly Phillips

FCRPS Cultural Resource Program
Bonneville Power Administration - EH-4
P.O. Box 3621
Portland, OR 97232-3621
(503) 230-4507
kmphillips@bpa.gov

CULTURAL RESOURCES COOPERATING GROUPS (cont'd)

CHIEF JOSEPH DAM COOPERATING GROUP

The Chief Joseph Dam Cooperating Group covers FCRPS Cultural Resources Program activities on the reservoir behind Chief Joseph Dam, which is owned and operated by the USACE Seattle District along the upper Columbia River. The participants in this group include BPA, USACE, the Confederated Tribes of the Colville Reservation, and the Washington DAHP.

For more information, please contact project managers:

Derek Beery

U.S. Army Corps of Engineers, Seattle District
4735 E Marginal Way S
Seattle, WA 98134
(206) 764-3464
Derek.s.beery@usace.army.mil

Celia Morét Crockett

FCRPS Cultural Resource Program
Bonneville Power Administration - EH-4
P.O. Box 3621
Portland, OR 97232-3621
(503) 230-3554
cjmoretcrockett@bpa.gov

CULTURAL RESOURCES COOPERATING GROUPS (cont'd)

LIBBY DAM COOPERATING GROUP

The Libby Cooperating Group covers FCRPS Cultural Resources Program activities along the Kootenai River, which was affected by the construction of Libby Dam. This dam is owned and operated by the USACE Seattle District. The participants in this group include BPA, USACE, the Confederated Salish and Kootenai Tribes, the Montana SHPO, and the Kootenai National Forest.

For more information, please contact project managers:

Nathaniel Perhay

U.S. Army Corps of Engineers, Seattle District
4735 E Marginal Way S
Seattle, WA 98134
(206) 586-2358
nathaniel.l.perhay@usace.army.mil

Kelly Phillips

FCRPS Cultural Resource Program
Bonneville Power Administration - EH-4
P.O. Box 3621
Portland, OR 97232- 3621
(503) 230-4507
kmphillips@bpa.gov

CULTURAL RESOURCES COOPERATING GROUPS (cont'd)

PAYOS KUUS CUUKWE COOPERATING GROUP

The Payos Kuus Cuukwe Cooperating Group continues to guide Section 106 compliance for FCRPS operations at five Projects managed by the USACE, Walla Walla District. These Projects extend from McNary Dam in the Columbia River to Lower Granite Dam in the Snake River. Five Tribes, Confederated Tribes and Bands of the Yakama Nation, Confederated Tribes of the Umatilla Indian Reservation, Nez Perce Tribe, Confederated Tribes of the Colville Reservation, and the Wanapum Band, BPA, USACE, Washington DAHP, and Oregon SHPO work cooperatively to manage and protect cultural resources in the five operating Projects: McNary, Ice Harbor, Little Goose, Lower Monumental, and Lower Granite.

For more information, please contact project managers:

Scott Hall

U.S. Army Corps of Engineers
Walla Walla District
201 N. Third Ave.
Walla Walla, WA 99362
(509) 527-7274
scott.m.hall@usace.army.mil

Celia Morét Crockett

FCRPS Cultural Resource Program
Bonneville Power Administration - EH-4
P.O. Box 3621
Portland, OR 97232-3621
(503) 230-3554
cjmoretcrockett@bpa.gov

CULTURAL RESOURCES COOPERATING GROUPS (cont'd)

TIMIIMAP COOPERATING GROUP

The Timiimap Cooperating Group covers FCRPS Cultural Resources Program activities on Dworshak Reservoir, but its focus is on the North Fork Clearwater River, which was affected by the construction of Dworshak Dam. This dam is owned and managed by the USACE Walla Walla District. The participants in this group include the Nez Perce Tribe, USACE, BPA and Idaho SHPO.

For more information, please contact project managers:

Jennifer Knight

U.S. Army Corps of Engineers
Walla Walla District
201 N. Third Ave.
Walla Walla, WA 99362
(208) 576-1580

Jennifer.k.knight@usace.army.mil

Celia Morét Crockett

FCRPS Cultural Resource Program
Bonneville Power Administration - EH-4
P.O. Box 3621
Portland, OR 97232-3621
(503) 230-3554

cjmoretcrockett@bpa.gov

CULTURAL RESOURCES COOPERATING GROUPS (cont'd)

MAINSTEM LAKE ROOSEVELT COOPERATING GROUP

The Mainstem Lake Roosevelt Cooperating Group covers FCRPS Cultural Resources Program activities on Lake Roosevelt, the reservoir created by impounding the Columbia River behind Grand Coulee Dam, which is operated by Reclamation. The participants in this group, which includes Confederated Tribes of the Colville Reservation, BPA, Reclamation, National Park Service (NPS) Lake Roosevelt National Recreation Area, and Washington DAHP have worked on both long-term and annual planning.

For more information, please contact project managers:

Tanis Partee

Bureau of Reclamation
P.O. Box 620 – Code 1300
Grand Coulee, WA 99133
(509) 953-6472
tpartee@usbr.gov

Michelle Stegner

FCRPS Cultural Resource Program
Bonneville Power Administration - EH-4
P.O. Box 3621
Portland, OR 97232-3621
(503) 230-4568
mlstegner@bpa.gov

CULTURAL RESOURCES COOPERATING GROUPS (cont'd)

SPOKANE ARM LAKE ROOSEVELT COOPERATING GROUP

The Spokane Arm Lake Roosevelt Cooperating Group covers FCRPS Cultural Resources Program activities on Lake Roosevelt, but its focus is on the Spokane River, which was affected by the construction of Grand Coulee Dam. The group also covers the main-stem of the Columbia River from about Hunters Creek to Hawk Creek. The participants in this group include the Spokane Tribe of Indians, BPA, Reclamation, Washington DAHP, and NPS Lake Roosevelt National Recreation Area.

For more information, please contact project managers:

Tanis Partee

Bureau of Reclamation
P.O. Box 620 – Code 1300
Grand Coulee, WA 99133
(509) 953-6472
tpartee@usbr.gov

Michelle Stegner

FCRPS Cultural Resource Program
Bonneville Power Administration - EH-4
P.O. Box 3621
Portland, OR 97232-3621
(503) 230-4568
mlstegner@bpa.gov

CULTURAL RESOURCES COOPERATING GROUPS (cont'd)

HUNGRY HORSE DAM COOPERATING GROUP

The Hungry Horse Cooperating Group covers FCRPS Cultural Resources Program activities along the South Fork of the Flathead River, which was dammed in the early 1950s to create Hungry Horse Reservoir. The Grand Coulee Power Office of Reclamation operates this facility. The Hungry Horse Cooperating Group includes the Confederated Salish & Kootenai Tribes, the Flathead National Forest, BPA, Reclamation, and Montana SHPO.

For more information, please contact project managers:

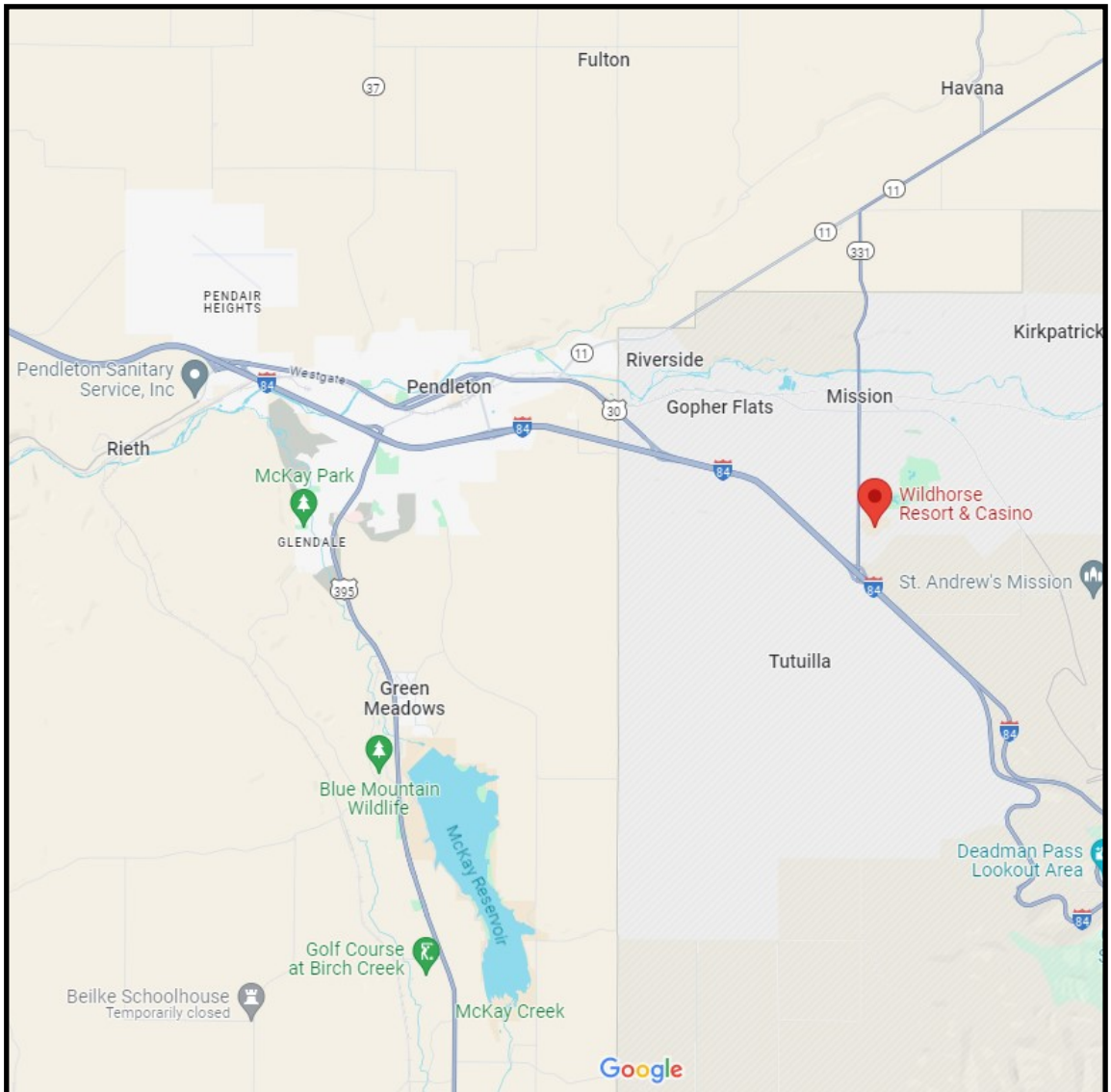
Tanis Partee

Bureau of Reclamation
P.O. Box 620 – Code 1300
Grand Coulee, WA 99133
(509) 953-6472
tpartee@usbr.gov

Michelle Stegner

FCRPS Cultural Resource Program
Bonneville Power Administration - EH-4
P.O. Box 3621
Portland, OR 97232-3621
(503) 230-4568
mlstegner@bpa.gov

AREA MAP



GETTING HERE

Directions to Wildhorse Resort & Casino

From Downtown Pendleton—Just hop on I-84 East towards La Grande and take Exit 216.

From Spokane, WA—Just a skip down the Columbia River take I-90 west to US-395 S. Continue to Pasco, WA take I-182 west / US-395 south towards Richland/Pendleton. Take Exit 12A for US-395 south towards Kennewick/Pendleton. Continue on US-395 south and keep left at the fork, follow signs for I-82 east Pendleton/Umatilla. Merge onto I-82 east. Stay in the left 2 lanes to merge onto I-84 east towards Pendleton.

From Bend, OR—Just a short drive up US-97 north to Biggs. Turn right to merge onto I-84 east toward Pendleton. Take exit 216.

From Boise, ID—Just a short drive down the scenic Blue Mountains. Hop on I-84 west. Follow I-84 west. Take exit 216.

From Portland, OR—Take I-84 east. Take exit 216.

PARKING & SHUTTLE SERVICES

The Wildhorse Resort & Casino

Parking is available at The Wildhorse Resort & Casino.

The resort offers complimentary shuttle service to and from Tamastslikt Cultural Institute, Mission, and on property locations such as Arrowhead Travel Plaza or Wildhorse Golf Course. To schedule your shuttle service call 800-654-9453.

<https://www.wildhorseresort.com/explore/travel-resources/shuttle-service-info/>

DINING OPTIONS

Wildhorse Resort & Casino

Wild Roast Coffee & Deli

7:00 a.m. - 10:00 p.m. Sunday-Thursday, Takeout Only

Traditions Dining

4:00 - 9:00 p.m. Thursday-Monday

4:00 - 9:00 p.m. Tuesday & Wednesday, Takeout Only

Wildhorse Sports Bar

10:00 a.m. - 2:00 a.m. Daily

Plateau Fine Dining

5:00 - 9:00 p.m. Wednesday-Sunday

Food Court:

Burgers & More: 11:00 a.m. - 10:00 p.m. Monday-Thursday

Moe Pho Noodles: 11:00 a.m. - 8:00 p.m. Monday-Thursday

Brigham Fish & Chips: 11:00 a.m. - 7:30 p.m. Sunday-Thursday

Sweet Shop: 4:00 - 10:00 p.m. Monday-Thursday

Clubhouse Bar & Grill (located on the golf course)

8:00 a.m. - 2:00 p.m. Monday-Tuesday

8:00 a.m. - 6:00 p.m. Wednesday-Sunday

Hamley & Co (located in Pendleton)

Café: 7:00 a.m. - 8:00 p.m. Monday-Saturday

Steakhouse: 5:00 p.m. - Close Tuesday-Saturday

Saloon: 11:00 a.m. - Close Tuesday-Saturday

Pendleton, OR offers numerous additional dining options.

NOTES

This image shows a single page of white paper with horizontal blue or grey ruling lines. The lines are evenly spaced and run across the width of the page, leaving small margins at the top and bottom. There are no vertical margin lines, text, or other markings on the page.

NOTES (cont'd)

[illegible]

NOTES (cont'd)

This image shows a single sheet of white paper with horizontal ruling lines. The lines are evenly spaced and run across the width of the page. There are no margins, text, or other markings on the paper.

NOTES (cont'd)

This image shows a single sheet of white paper with horizontal ruling lines. The lines are evenly spaced and run across the width of the page. There are no margins, text, or other markings on the paper.

NOTES (cont'd)

This image shows a single sheet of white paper with horizontal ruling lines. The lines are evenly spaced and run across the width of the page. There are no margins, text, or other markings on the paper.