Palisades-Goshen Transmission Line Reconstruction Project



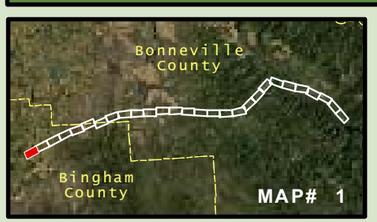

- Existing BPA Transmission Structure
- Existing BPA Transmission Line
- Existing BPA Transmission Line to be removed
- Existing BPA Right-of-Way
- Co-Owned Substation
- Relocated BPA Transmission Structure
- New BPA Transmission Structure
- Relocated Palisades-Goshen & Palisades-Swan Valley lines
- Access Road Route of Travel
- Access Road Reconstruction
- New Access Road Construction
- Culvert
- County Boundary
- FEMA 100 & 500 Year Floodplain Zones
- NWI Wetlands
- Aquatic Influence Zones

Land Ownership

- USFS Caribou-Targhee NF
- Bureau of Land Management
- Bureau of Reclamation
- Existing BOR Distribution Structure
- Existing BOR Distribution Line
- Existing BOR Distribution Structure to be removed
- New BOR Relocated Distribution Structure

This product was made for informational and display purposes only and was created with best available data at time of production. It does not represent any legal information or boundaries.
Source: BPA GIS Database, 2008.
Map Number: nz07-55 Plot Date: April 7, 2008

N W E S

BONNEVILLE POWER ADMINISTRATION
GEOSPATIAL SERVICES

0 310 620 930 1,240 Feet

Palisades-Goshen Transmission Line Reconstruction Project

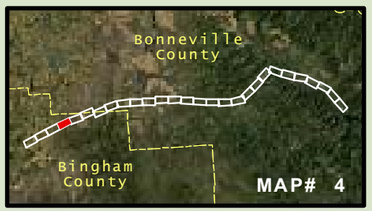

- Existing BPA Transmission Structure
- Existing BPA Transmission Line
- Existing BPA Transmission Line to be removed
- Existing BPA Right-of-Way
- Co-Owned Substation
- Relocated BPA Transmission Structure
- New BPA Transmission Structure
- Relocated Palisades-Goshen & Palisades-Swan Valley lines
- Access Road Route of Travel
- Access Road Reconstruction
- New Access Road Construction
- Culvert
- County Boundary
- FEMA 100 & 500 Year Floodplain Zones
- NWI Wetlands
- Aquatic Influence Zones

Land Ownership

- USFS Caribou-Targhee NF
- Bureau of Land Management
- Bureau of Reclamation
- Existing BOR Distribution Structure
- Existing BOR Distribution Line
- Existing BOR Distribution Structure to be removed
- New BOR Relocated Distribution Structure

This product was made for informational and display purposes only and was created with best available data at time of production. It does not represent any legal information or boundaries.
Source: BPA GIS Database, 2008.
Map Number: nz07-55 Plot Date: April 7, 2008

N W E S

BONNEVILLE POWER ADMINISTRATION
GEOSPATIAL SERVICES

0 310 620 930 1,240 Feet

Palisades-Goshen Transmission Line Reconstruction Project

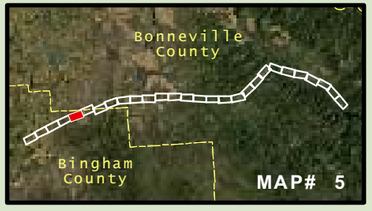

- Existing BPA Transmission Structure
- Existing BPA Transmission Line
- Existing BPA Transmission Line to be removed
- Existing BPA Right-of-Way
- Co-Owned Substation
- Relocated BPA Transmission Structure
- New BPA Transmission Structure
- Relocated Palisades-Goshen & Palisades-Swan Valley lines
- Access Road Route of Travel
- Access Road Reconstruction
- New Access Road Construction
- Culvert
- County Boundary
- FEMA 100 & 500 Year Floodplain Zones
- NWI Wetlands
- Aquatic Influence Zones

Land Ownership

- USFS Caribou-Targhee NF
- Bureau of Land Management
- Bureau of Reclamation
- Existing BOR Distribution Structure
- Existing BOR Distribution Line
- Existing BOR Distribution Structure to be removed
- New BOR Relocated Distribution Structure

This product was made for informational and display purposes only and was created with best available data at time of production. It does not represent any legal information or boundaries.
Source: BPA GIS Database, 2008.
Map Number: nz07-55 Plot Date: April 7, 2008

N W E S

BONNEVILLE POWER ADMINISTRATION
GEOSPATIAL SERVICES

0 310 620 930 1,240 Feet

Palisades-Goshen Transmission Line Reconstruction Project

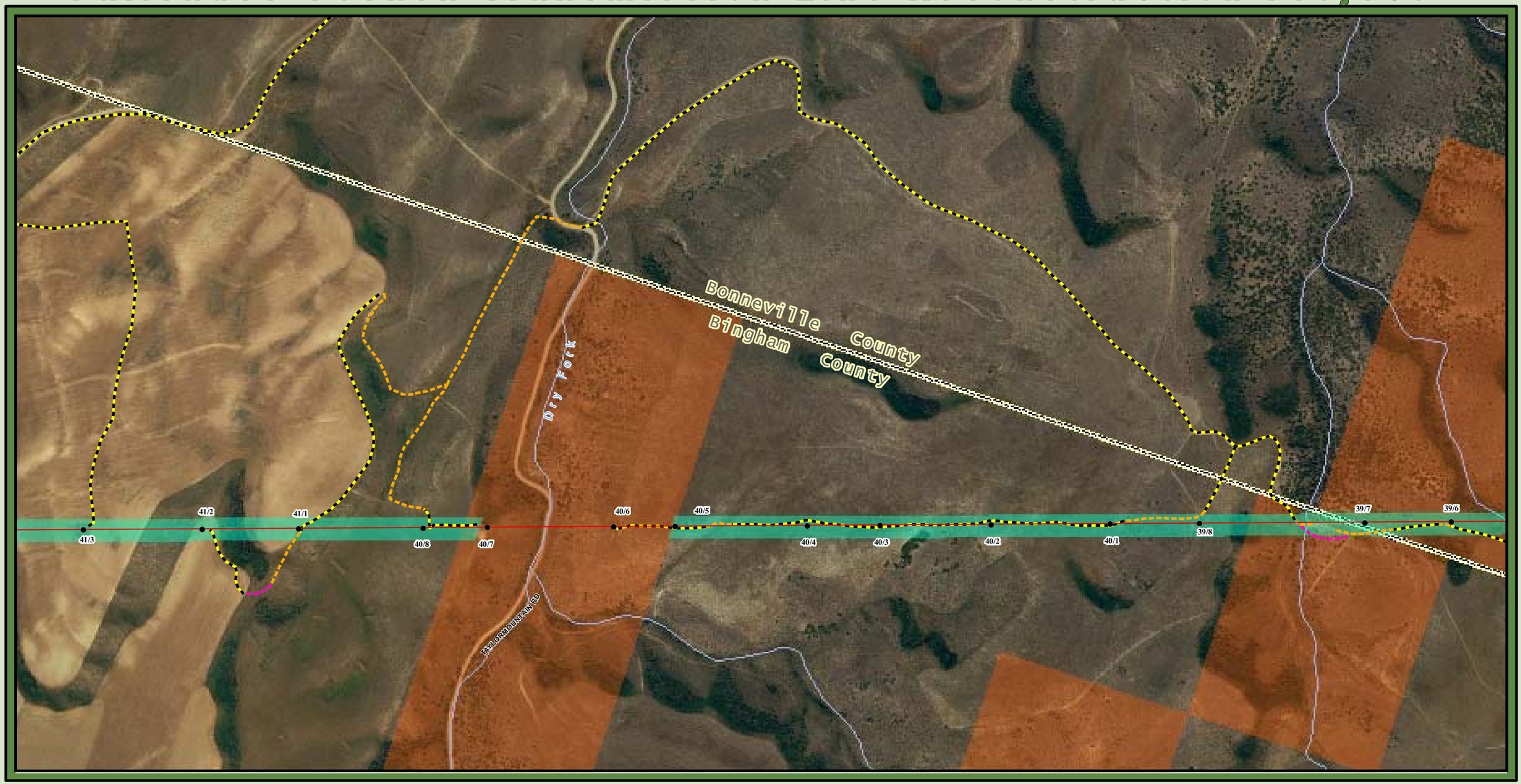

- Existing BPA Transmission Structure
- Existing BPA Transmission Line
- Existing BPA Transmission Line to be removed
- Existing BPA Right-of-Way
- Co-Ownded Substation
- Relocated BPA Transmission Structure
- New BPA Transmission Structure
- Relocated Palisades-Goshen & Palisades-Swan Valley lines
- Access Road Route of Travel
- Access Road Reconstruction
- New Access Road Construction
- Culvert
- County Boundary
- FEMA 100 & 500 Year Floodplain Zones
- NWI Wetlands
- Aquatic Influence Zones

Land Ownership

- USFS Caribou-Targhee NF
- Bureau of Land Management
- Bureau of Reclamation
- Existing BOR Distribution Structure
- Existing BOR Distribution Line
- Existing BOR Distribution Structure to be removed
- New BOR Relocated Distribution Structure

This product was made for informational and display purposes only and was created with best available data at time of production. It does not represent any legal information or boundaries.
Source: BPA GIS Database, 2008.
Map Number: nz07-55 Plot Date: April 7, 2008

N W E S

BONNEVILLE POWER ADMINISTRATION GEOSPATIAL SERVICES

0 310 620 930 1,240 Feet

Palisades-Goshen Transmission Line Reconstruction Project

39/5 39/4 39/3 39/2 39/1 38/7 38/6 38/5 38/4 38/3 38/2 38/1 37/8

Henry Creek

Bonneville County

Bingham County

Henry Creek

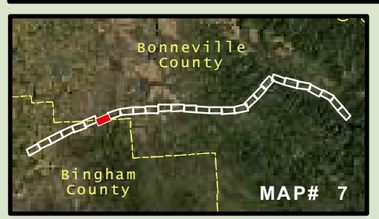

- Existing BPA Transmission Structure
- Existing BPA Transmission Line
- Existing BPA Transmission Line to be removed
- Existing BPA Right-of-Way
- Co-Owned Substation
- Relocated BPA Transmission Structure
- New BPA Transmission Structure
- Relocated Palisades-Goshen & Palisades-Swan Valley lines
- Access Road Route of Travel
- Access Road Reconstruction
- New Access Road Construction
- Culvert
- County Boundary
- FEMA 100 & 500 Year Floodplain Zones
- NWI Wetlands
- Aquatic Influence Zones

Land Ownership

- USFS Caribou-Targhee NF
- Bureau of Land Management
- Bureau of Reclamation
- Existing BOR Distribution Structure
- Existing BOR Distribution Line
- Existing BOR Distribution Structure to be removed
- New BOR Relocated Distribution Structure

This product was made for informational and display purposes only and was created with best available data at time of production. It does not represent any legal information or boundaries.
Source: BPA GIS Database, 2008.
Map Number: nz07-55 Plot Date: April 7, 2008

N W E S

BONNEVILLE POWER ADMINISTRATION
GEOSPATIAL SERVICES

0 310 620 930 1,240 Feet

Palisades-Goshen Transmission Line Reconstruction Project

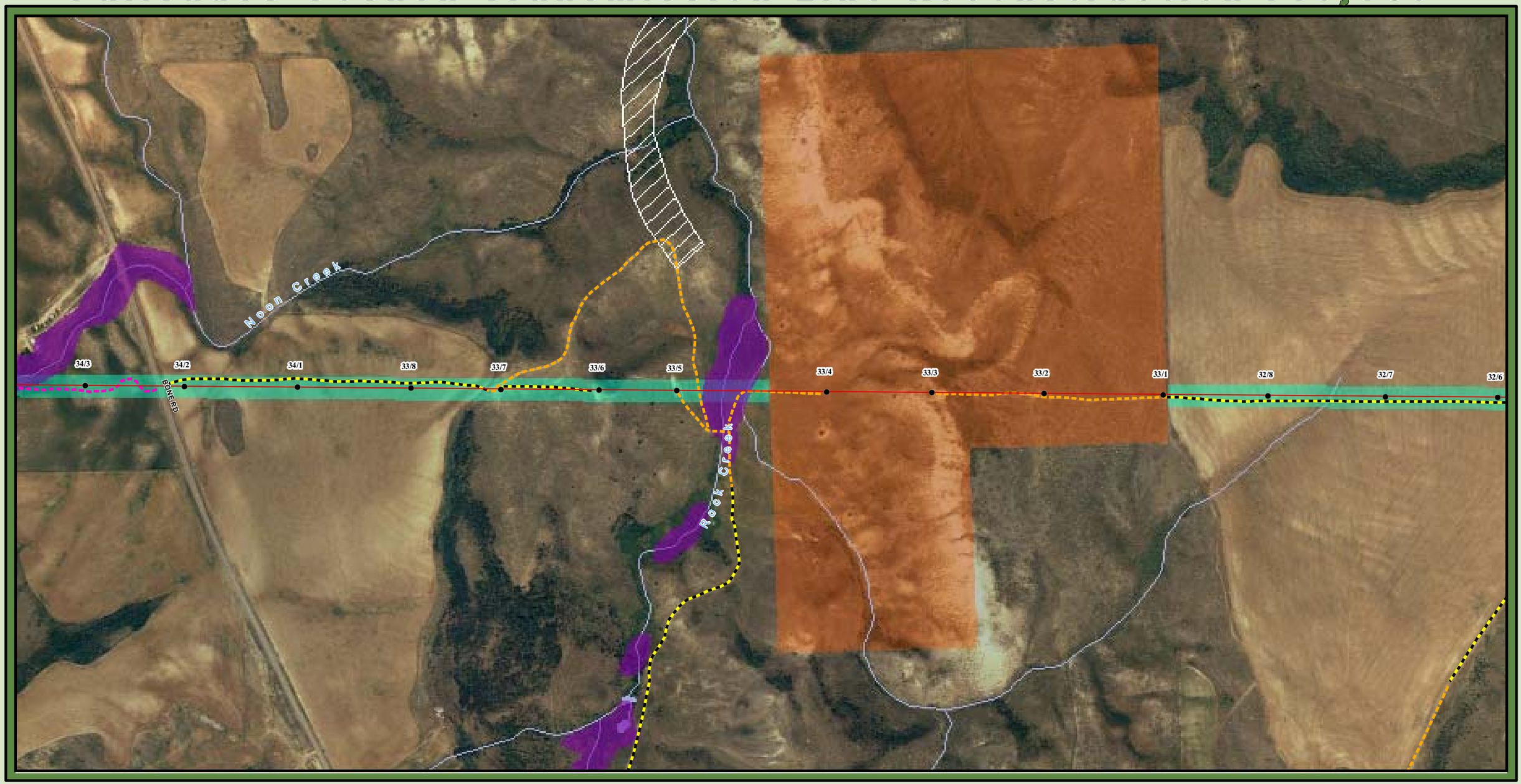

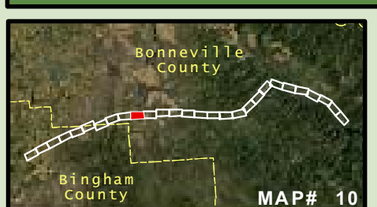

- Existing BPA Transmission Structure
- Existing BPA Transmission Line
- Existing BPA Transmission Line to be removed
- Existing BPA Right-of-Way
- Co-Owned Substation
- Relocated BPA Transmission Structure
- New BPA Transmission Structure
- Relocated Palisades-Goshen & Palisades-Swan Valley lines
- Access Road Route of Travel
- Access Road Reconstruction
- New Access Road Construction
- Culvert
- County Boundary
- FEMA 100 & 500 Year Floodplain Zones
- NWI Wetlands
- Aquatic Influence Zones

Land Ownership

- USFS Caribou-Targhee NF
- Bureau of Land Management
- Bureau of Reclamation
- Existing BOR Distribution Structure
- Existing BOR Distribution Line
- Existing BOR Distribution Structure to be removed
- New BOR Relocated Distribution Structure

This product was made for informational and display purposes only and was created with best available data at time of production. It does not represent any legal information or boundaries.
Source: BPA GIS Database, 2008.
Map Number: nz07-55 Plot Date: April 7, 2008

N W E S

BONNEVILLE POWER ADMINISTRATION GEOSPATIAL SERVICES

0 310 620 930 1,240 Feet

Palisades-Goshen Transmission Line Reconstruction Project

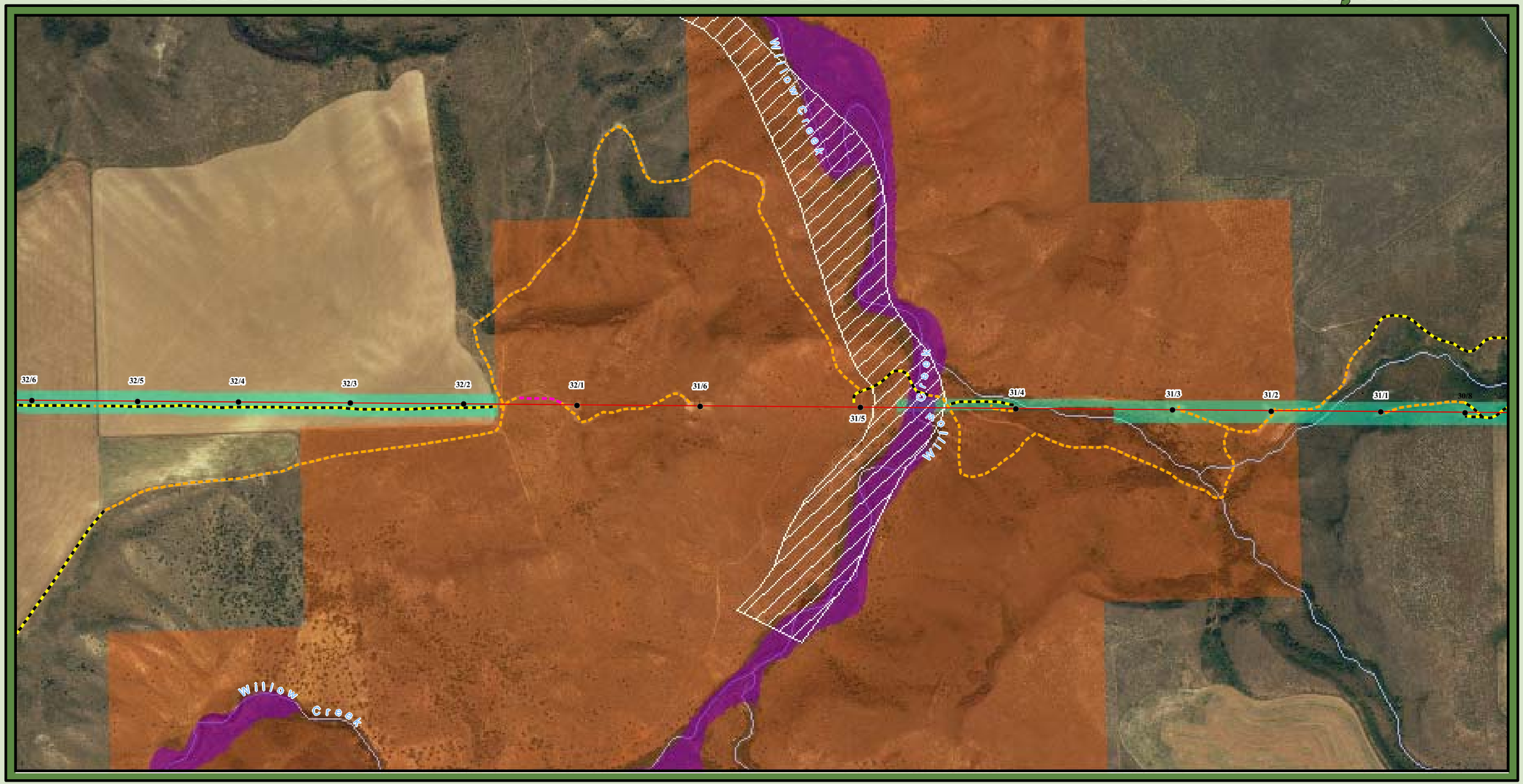

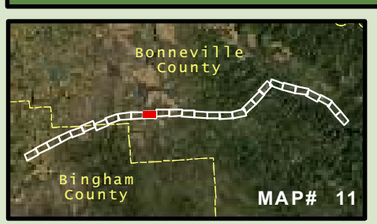

- Existing BPA Transmission Structure
- Existing BPA Transmission Line
- Existing BPA Transmission Line to be removed
- Existing BPA Right-of-Way
- Co-Owned Substation
- Relocated BPA Transmission Structure
- New BPA Transmission Structure
- Relocated Palisades-Goshen & Palisades-Swan Valley lines
- Access Road Route of Travel
- Access Road Reconstruction
- New Access Road Construction
- Culvert
- County Boundary
- FEMA 100 & 500 Year Floodplain Zones
- NWI Wetlands
- Aquatic Influence Zones

Land Ownership

- USFS Caribou-Targhee NF
- Bureau of Land Management
- Bureau of Reclamation
- Existing BOR Distribution Structure
- Existing BOR Distribution Line
- Existing BOR Distribution Structure to be removed
- New BOR Relocated Distribution Structure

This product was made for informational and display purposes only and was created with best available data at time of production. It does not represent any legal information or boundaries.
Source: BPA GIS Database, 2008.
Map Number: nz07-55 Plot Date: April 7, 2008

N W E S

BONNEVILLE POWER ADMINISTRATION GEOSPATIAL SERVICES

0 310 620 930 1,240 Feet

Palisades-Goshen Transmission Line Reconstruction Project

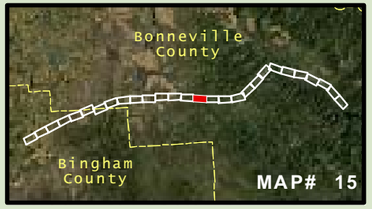

- Existing BPA Transmission Structure
- Existing BPA Transmission Line
- Existing BPA Transmission Line to be removed
- Existing BPA Right-of-Way
- Co-Owned Substation
- Relocated BPA Transmission Structure
- New BPA Transmission Structure
- Relocated Palisades-Goshen & Palisades-Swan Valley lines
- Access Road Route of Travel
- Access Road Reconstruction
- New Access Road Construction
- Culvert
- County Boundary
- FEMA 100 & 500 Year Floodplain Zones
- NWI Wetlands
- Aquatic Influence Zones

Land Ownership

- USFS Caribou-Targhee NF
- Bureau of Land Management
- Bureau of Reclamation
- Existing BOR Distribution Structure
- Existing BOR Distribution Line
- Existing BOR Distribution Structure to be removed
- New BOR Relocated Distribution Structure

This product was made for informational and display purposes only and was created with best available data at time of production. It does not represent any legal information or boundaries.
Source: BPA GIS Database, 2008.
Map Number: nz07-55 Plot Date: April 7, 2008

N W E S

BONNEVILLE POWER ADMINISTRATION
GEOSPATIAL SERVICES

0 310 620 930 1,240 Feet

Palisades-Goshen Transmission Line Reconstruction Project

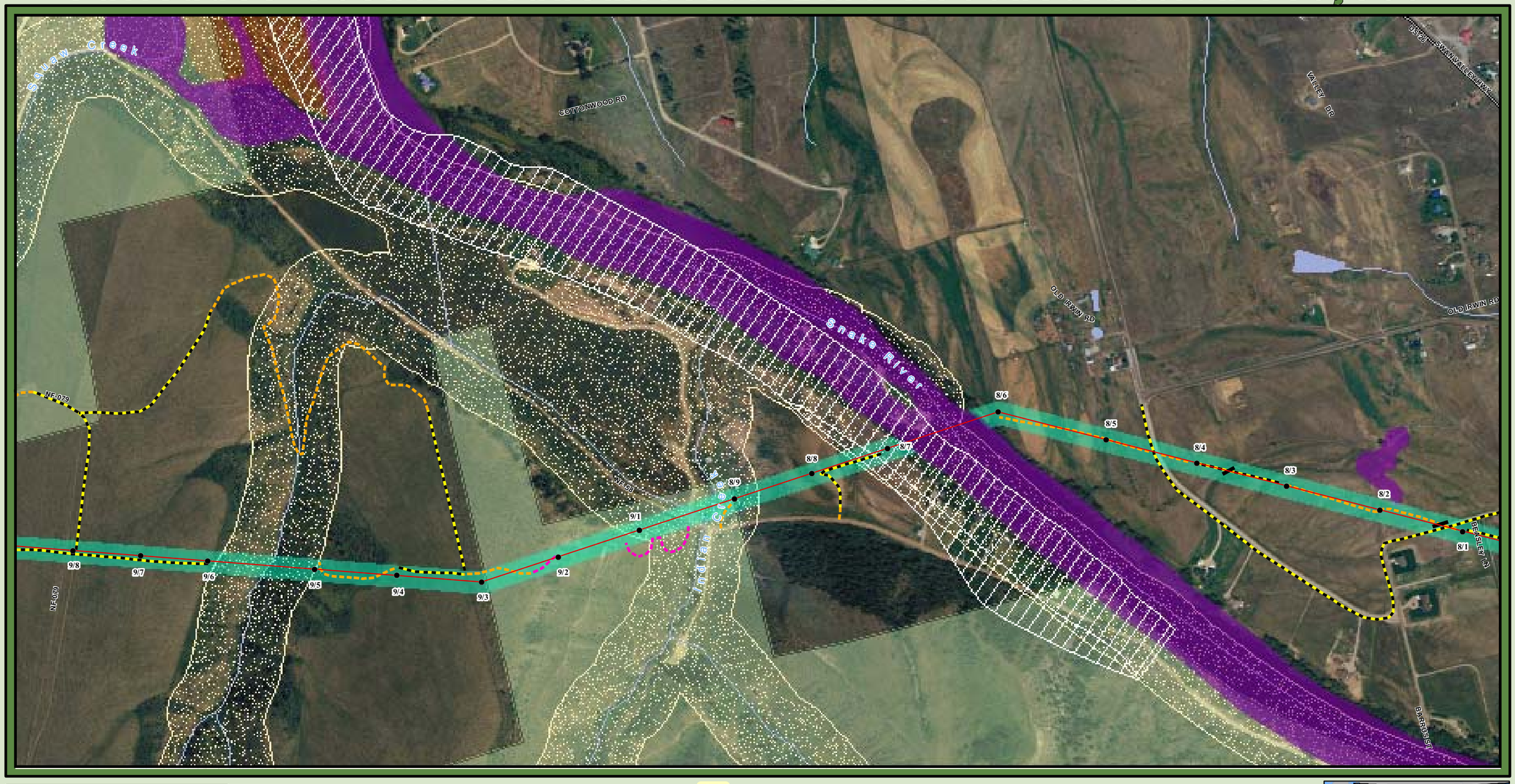

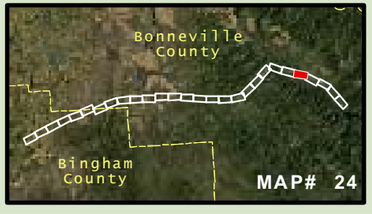

- Existing BPA Transmission Structure
- Existing BPA Transmission Line
- Existing BPA Transmission Line to be removed
- Existing BPA Right-of-Way
- Co-Owned Substation
- Relocated BPA Transmission Structure
- New BPA Transmission Structure
- Relocated Palisades-Goshen & Palisades-Swan Valley lines
- Access Road Route of Travel
- Access Road Reconstruction
- New Access Road Construction
- Culvert
- County Boundary
- FEMA 100 & 500 Year Floodplain Zones
- NWI Wetlands
- Aquatic Influence Zones

Land Ownership

- USFS Caribou-Targhee NF
- Bureau of Land Management
- Bureau of Reclamation

- Existing BOR Distribution Structure
- Existing BOR Distribution Line
- Existing BOR Distribution Structure to be removed
- New BOR Relocated Distribution Structure

This product was made for informational and display purposes only and was created with best available data at time of production. It does not represent any legal information or boundaries.
Source: BPA GIS Database, 2008.
Map Number: nz07-55 Plot Date: April 7, 2008

N E S W

BONNEVILLE POWER ADMINISTRATION
GEOSPATIAL SERVICES

0 310 620 930 1240 Feet

Palisades-Goshen Transmission Line Reconstruction Project

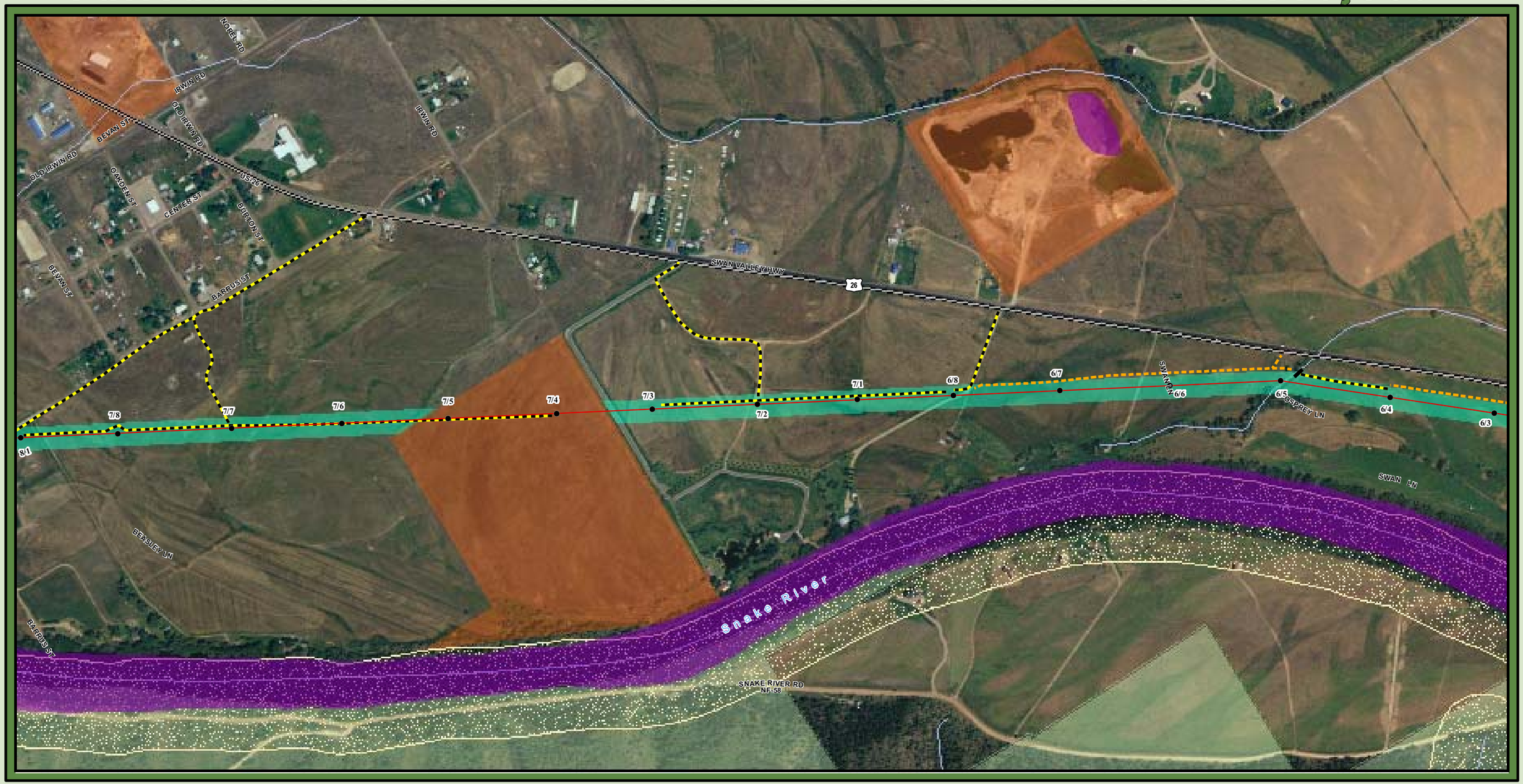

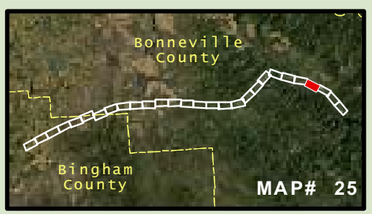

- Existing BPA Transmission Structure
- Existing BPA Transmission Line
- Existing BPA Transmission Line to be removed
- Existing BPA Right-of-Way
- Co-Owned Substation
- Relocated BPA Transmission Structure
- New BPA Transmission Structure
- Relocated Palisades-Goshen & Palisades-Swan Valley lines
- Access Road Route of Travel
- Access Road Reconstruction
- New Access Road Construction
- Culvert
- County Boundary
- FEMA 100 & 500 Year Floodplain Zones
- NWI Wetlands
- Aquatic Influence Zones

Land Ownership

- USFS Caribou-Targhee NF
- Bureau of Land Management
- Bureau of Reclamation
- Existing BOR Distribution Structure
- Existing BOR Distribution Line
- Existing BOR Distribution Structure to be removed
- New BOR Relocated Distribution Structure

This product was made for informational and display purposes only and was created with best available data at time of production. It does not represent any legal information or boundaries.
Source: BPA GIS Database, 2008.
Map Number: nz07-55 Plot Date: April 7, 2008

N E S W

BONNEVILLE POWER ADMINISTRATION
GEOSPATIAL SERVICES

0 310 620 930 1,240 Feet

Palisades-Goshen Transmission Line Reconstruction Project

Caribou-Targhee National Forest

Sheep Creek

Little Sheep Creek

Palisades-Swan Valley No 1

Palisades-Goshen No 1

SWAN VALLEY HWY

Bureau of Reclamation 12.5-kV distribution line

Palisades (Government Camp)

TRAILER DR

PARKSIDE DR

US-26

Snake River

Palisades Substation

Palisades Dam

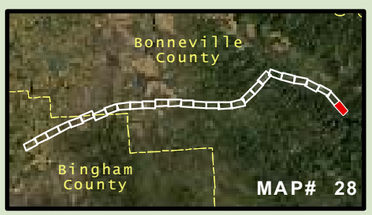

- Existing BPA Transmission Structure
- Existing BPA Transmission Line
- Existing BPA Transmission Line to be removed
- Existing BPA Right-of-Way
- Co-Owned Substation
- Relocated BPA Transmission Structure
- New BPA Transmission Structure
- Relocated Palisades-Goshen & Palisades-Swan Valley lines
- Access Road Route of Travel
- Access Road Reconstruction
- New Access Road Construction
- Culvert
- County Boundary
- FEMA 100 & 500 Year Floodplain Zones
- NWI Wetlands
- Aquatic Influence Zones

Land Ownership

- USFS Caribou-Targhee NF
- Bureau of Land Management
- Bureau of Reclamation
- Existing BOR Distribution Structure
- Existing BOR Distribution Line
- Existing BOR Distribution Structure to be removed
- New BOR Relocated Distribution Structure

This product was made for informational and display purposes only and was created with best available data at time of production. It does not represent any legal information or boundaries.
Source: BPA GIS Database, 2008.
Map Number: nz07-55 Plot Date: April 7, 2008

N W E S

BONNEVILLE POWER ADMINISTRATION GEOSPATIAL SERVICES

0 310 620 930 1,240 Feet